Digitized by the Internet Archive
in 2013

http://archive.org/details/climatologicalda86unit

PUBLIC DOCUMENTS
DEPOSITORY ITEM

MAY 9 1984

CLEMSON
LIBRARY

ISSN 0145-0069

CLIMATOLOGICAL DATA

CALIFORNIA

JANUARY 1982

VOLUME 86 NUMBER 1

CLEMSON UNIVERSITY LIBRARY
APR 19 1982
SCI., TECH. & AGR. DIV.

"I CERTIFY THAT THIS IS AN OFFICIAL PUBLICATION OF THE NATIONAL OCEANIC AND ATMOSPHERIC ADMINISTRATION AND IS COMPILED FROM INFORMATION RECEIVED AT THE NATIONAL CLIMATIC CENTER, ASHEVILLE NORTH CAROLINA" 28801

Daniel B. Mitchell
DIRECTOR
NATIONAL CLIMATIC CENTER

CLEMSON UNIVERSITY LIBRARY
DOCUMENTS DEPT.

noaa NATIONAL OCEANIC AND ATMOSPHERIC ADMINISTRATION / ENVIRONMENTAL DATA AND INFORMATION SERVICE / NATIONAL CLIMATIC CENTER ASHEVILLE, NORTH CAROLINA

TEMPERATURE AND PRECIPITATION EXTREMES

CALIFORNIA			
HIGHEST TEMPERATURE	84	JANUARY 17	SANTA MONICA PIER
LOWEST TEMPERATURE	-31	JANUARY 7	BRIDGEPORT
GREATEST TOTAL PRECIPITATION	23.02		BEN LOMOND 4
LEAST TOTAL PRECIPITATION	.00		BAKER
GREATEST 1 DAY PRECIPITATION	11.47	JANUARY 4	BEN LOMOND 4
GREATEST TOTAL SNOWFALL	205.5		ECHO SUMMIT
GREATEST DEPTH OF SNOW OR ICE	84	JANUARY 22	LODGEPOLE

MONTHLY SUMMARIZED STATION AND DIVISIONAL DATA

CALIFORNIA
JANUARY 1982

STATION	TEMPERATURE (°F)										NO. OF DAYS				PRECIPITATION (IN)				SNOW, SLEET			NO. OF DAYS		
											MAX		MIN											
	AVERAGE MAXIMUM	AVERAGE MINIMUM	AVERAGE	DEPARTURE FROM NORMAL	HIGHEST	DATE	LOWEST	DATE	HEATING DEGREE DAYS	COOLING DEGREE DAYS	90 OR ABOVE	32 OR BELOW	32 OR BELOW	0 OR BELOW	TOTAL	DEPARTURE FROM NORMAL	GREATEST DAY	DATE	TOTAL	MAX. DEPTH ON GROUND	DATE	.10 OR MORE	.50 OR MORE	1.00 OR MORE
CALIFORNIA																								
NORTH COAST DRAINAGE 01																								
ANGWIN PAC UNION COL	48.3	34.5	41.4		62	31	25	22+	726	0	0	0	13	0	9.52	.29	2.76	4	.0	2	21	11	7	2
BIG BAR RANGER STATION	M	M	M		58	26	21	7			0	0	17	0	5.33							4	2	0
CALISTOGA	55.6	34.7	45.2		68	13	27	9+	608	0	0	0	15	0	8.09	-.26	4.05	4	.0	0		10	5	1
CALLAHAN	39.8	22.3	31.1		53	23	6	7	1044	0	0	2	30	0	1.35		.60	2		11	2	2	1	0
CECILVILLE 5 SE	M	M	M																					
CLOVERDALE 3 SSE	55.4	34.3	44.9	-2.1	69	10	28	7+	617	0	0	0	7	0	7.94	-1.70	2.85	4	.0	0		10	6	2
COVELO	49.6	27.5	38.6		62	25	17	7	815	0	0	0	27	0	6.00	-3.65	1.01	28				10	6	1
CRESCENT CITY 1 N	52.9	37.6	45.3	-1.5	63	13	30	6	605	0	0	0	2	0	8.54	-4.08			.0	0		6	1	1
EUREKA WSO CI R	51.6	38.2	44.9	-2.4	66	25	30	7+	616	0	0	0	3	0	4.75	-2.67	.78	21	.0	0		12	3	0
FOREST GLEN	41.7	24.5	33.1		55	26	10	7	980	0	0	0	31	0	8.02		1.47	2				9	8	3
FORT BRAGG	52.6	36.0	44.3	-3.6	59	26+	29	7	634	0	0	0	4	0	5.70	-1.99	1.12	28	.0	0		9	4	1
FORT JONES RANGER STN	M	M	M												2.38	-2.22						5	0	0
FORT ROSS	55.1	39.0	47.1		63	30	34	22+	549	0	0	0	0	0	9.50	.92	4.59	4	.0	0		10	6	1
GRATON	54.2	30.9	42.6	-2.8	65	30+	23	9+	688	0	0	0	22	0	12.19	2.33	5.72	4	.0	0		10	7	2
GRIZZLY CREEK ST PK	44.4	33.2	38.8		52	26	27	8+	804	0	0	0	16	0	7.59		.98	1				14	6	0
HAPPY CAMP RANGER STN	M	M	M		55	13	19	7			0	0	18	0	8.72	-3.41			.5	6	2	7	5	3
HEALDSBURG	55.3	35.8	45.6	-1.4	68	12	28	7	597	0	0	0	8	0	9.03	-.83	3.68	4	.0	0		11	6	2
HILTS	40.6	20.9	30.8		50	23	0	7	1055	0	0	3	30	1	M 2.50		.55	27	23.0	15	3	8	1	0
HOOPA	M	M	M		55	31+	26	8+			0	0	8	0	8.15				.0	0		5	4	1
KENTFIELD	52.5	36.0	44.3	-2.0	60	31+	28	7	633	0	0	0	6	0	19.79	8.42	10.55	4	.0	0		8	7	6
KLAMATH R	52.3	35.4	43.9		63	13	27	7	649	0	0	0	8	0	11.27		1.93	26	.0	0		12	9	4
LAVA BEDS NAT MONUMENT	36.1	19.9	28.0		49	26	5	7	1140	0	0	9	30	0	M 1.22		.36	21	15.6	9	1	6	0	0
MOUNT HEBRON R S	M	M	M		54	18	-12	28+			0	3	18	3	M 1.03							3	0	0
NAPA STATE HOSPITAL	54.5	35.4	45.0	-2.4	67	29	28	8	613	0	0	0	10	0	10.55	5.20	5.69	4	.0	0		8	4	3
ORICK PRAIRIE CREEK PK	49.3	33.9	41.6	-2.2	57	10	26	6	718	0	0	0	15	0	9.24	-3.82	1.98	26	.0	0		13	6	3
ORLEANS	48.3	32.0	40.2	-1.4	56	31+	21	13	763	0	0	0	17	0	8.47	-2.36	1.56	27	1.0	T	31+	13	6	3
PETALUMA FIRE STN 3	54.7	33.1	43.9	-3.0	68	12	26	8	647	0	0	0	16	0	9.48	3.77	3.62	4	.0	0		7	4	2
POINT ARENA	55.2	35.6	45.4		62	14	27	7	600	0	0	0	9	0	9.20		2.53	4	.0	0		11	7	4
POTTER VALLEY P H	53.4	31.8	42.6	-2.1	68	31	24	7	685	0	0	0	19	0	7.36	-2.88	1.61	4				11	6	3
RICHARDSON GROVE ST PK	47.5	33.8	40.7		55	31	27	8	748	0	0	0	8	0	8.15		2.00	1				14	6	3
SAINT HELENA	55.0	33.0	44.0	-1.9	68	30+	27	8+	645	0	0	0	14	0	8.00	-.30	2.93	3	.0	0		8	5	2
SAN RAFAEL	M	M	M																					
SANTA ROSA	54.3	34.1	44.2	-1.9	66	29	25	7	638	0	0	0	13	0	8.72	1.92	3.07	4	.0	0		10	5	2
SAWYERS BAR RANGER STN	M	M	M		52	18	11	6			0	0	19	0	5.57				43.5			6	2	0
SCOTIA	51.2	35.9	43.6	-3.5	64	26	29	8+	657	0	0	0	4	0	6.16	-3.62	.99	1	.0	0		13	5	0
SHELTER COVE AVIATION	56.5	42.4	49.5		68	13	35	19	474	0	0	0	0	0	6.84		1.49	26	.0	0		12	5	1
SONOMA	55.5	33.8	44.7		67	29	27	8	625	0	0	0	17	0	11.97		6.75	4	.0	0		10	6	3
TRINITY RIVER HATCH	42.6	28.4	35.5		52	26	18	8+	908	0	0	0	29	0	4.39		.90	2	15.0			8	4	0
TULELAKE //R	38.0	18.7	28.4		54	25	2	7	1129	0	0	6	31	0	.61	-.54	.18	28	6.3	2	28+	3	0	0
UKIAH	56.2	33.1	44.7	-1.3	68	31+	24	7	621	0	0	0	14	0	6.88	-1.68	1.81	4				12	6	1
WARM SPRINGS DAM	53.9	32.7	43.3		66	31+	25	7	661	0	0	0	15	0	8.81		3.55	4	.0	0		6	4	1
WEAVERVILLE RANGER STN	M	M	M		52	26	10	7			0	0	19	0	7.82	-.36			16.0			5	2	0
WEED FIRE DEPARTMENT	37.6	21.2	29.4		52	26	5	7	1096	0	0	4	30	0	1.95		.36	1		8	4	7	0	0
WILLITS 1 NE	53.5	29.2	41.4		65	30	20	7	724	0	0	0	24	0	6.92		1.06	26	5.0			11	7	2
WILLOW CREEK 1 NW	47.7	31.3	39.5		55	26	23	8+	782	0	0	0	20	0	7.06				.0	0		10	3	0
YREKA	42.2	22.2	32.2	-1.7	56	26	10	7	1010	0	0	0	31	0	M 1.32		.58	1	.0	7	1	4	1	0
--DIVISIONAL DATA------->			40.8	-1.6											7.70	-.79			5.2					

SEE REFERENCE NOTES FOLLOWING STATION INDEX

MONTHLY SUMMARIZED STATION AND DIVISIONAL DATA

CALIFORNIA
JANUARY 1982

STATION	TEMPERATURE (°F)														PRECIPITATION (IN)									
											NO. OF DAYS								SNOW, SLEET			NO. OF DAYS		
											MAX		MIN											
	AVERAGE MAXIMUM	AVERAGE MINIMUM	AVERAGE	DEPARTURE FROM NORMAL	HIGHEST	DATE	LOWEST	DATE	HEATING DEGREE DAYS	COOLING DEGREE DAYS	90 OR ABOVE	32 OR BELOW	32 OR BELOW	0 OR BELOW	TOTAL	DEPARTURE FROM NORMAL	GREATEST DAY	DATE	TOTAL	MAX. DEPTH ON GROUND	DATE	.10 OR MORE	.50 OR MORE	1.00 OR MORE
SACRAMENTO DRAINAGE 02																								
ADIN RANGER STATION	M	M	M		55	25	-4	29			0	3	20	2	1.50		.35	28	20.5			5	0	0
ALTURAS RANGER STATION	37.7	11.9	24.8	-3.8	56	26	-7	7	1237	0	0	8	31	4	.80	-.91	.20	26	11.4	4	22+	4	0	0
AUBURN	50.1	32.2	41.2	-3.7	59	13+	28	8+	734	0	0	0	17	0	7.77	.61	3.20	5	.5	0		9	4	2
AUBURN DAM PROJECT	49.2	31.0	40.1		59	26+	20	8	762	0	0	0	17	0	7.32		3.04	5	.0	0		11	5	1
BLUE CANYON WSMO //R	42.4	28.1	35.3	-1.1	61	10+	17	6+	913	0	0	8	20	0	11.16	-2.50	2.90	4	98.8	5	22	11	10	3
BOWMAN DAM	41.2	25.3M	33.3M	-2.2	55	16+	10	22	961	0	0	6	29	0	M12.73				37.0	6	28	6	5	4
BROOKS FARNHAM RANCH	54.0	31.7	42.9	-1.7	65	31+	25	6	676	0	0	0	18	0	5.15	.69	1.95	4	.0	0		7	3	1
BURNEY	37.8	13.0	25.4		47	26	-9	6	1220	0	0	3	31	4	2.73		.42	28+		6	28	9	0	0
CANBY RANGER STATION	M	M	M		56	26+	-10	7			0	2	17	3	1.68		.50	26				4	1	0
CANYON DAM	38.0	19.1	28.6	-.7	51	26	2	7	1120	0	0	7	31	0	4.71	-3.46	.87	26	41.0	29	20	10	5	0
CHESTER	40.7	14.6	27.7		54	25	-1	6	1150	0	0	3	31	1	3.89	-2.81	.72	20	50.0	28	20	10	4	0
CHICO UNIVERSITY FARM	M	31.0M	M		62	14	24	11+			0	0	14	0	7.34	1.76			.0	0		5	4	2
CLEARLAKE HIGHLANDS	51.0	26.4	38.7		63	17+	19	8+	808	0	0	0	30	0	5.70		2.50	4				9	3	1
COLFAX	52.2	31.1	41.7	-2.4	65	9	22	7	714	0	0	0	22	0	9.19	-.81	2.55	4	17.8			10	9	2
COLUSA 2 SSW	51.4	34.2	42.8	-1.9	58	31+	30	22+	682	0	0	0	10	0	3.82	.67	1.63	4	.0	0		6	3	1
DAVIS 2 WSW EXP FARM	49.5	32.3	40.9	-4.1	58	31	26	10+	741	0	0	0	19	0	5.81	1.93	2.56	5	.0	0		9	2	2
DEER CREEK FOREBAY	45.5	27.0	36.3		61	10	12	22	884	0	0	1	23	0	15.89				69.5	44	28+	6	6	5
DE SABLA	47.6	24.6	36.1	-5.1	60	30+	12	22	889	0	0	2	31	0	9.16	-4.03	2.19	20	57.0	30	22+	8	6	3
DOBBINS 1 S	51.6	30.3	41.0		65	9	24	7	739	0	0	0	26	0	8.89		2.54	4	5.8	1	20+	9	8	2
DOWNIEVILLE RANGER STA	41.0M	26.0	33.5M		50	18	17	9	961	0	0	1	30	0	7.77	-5.10	1.90	4		20	4	10	5	3
DUNSMUIR TRTMT PLANT	44.3	26.8	35.6		56	31+	14	7	905	0	0	1	30	0	6.73		1.31	1	53.0	30	5+	10	5	3
EAST PARK RESERVOIR	49.4	28.0	38.7	-4.3	64	30+	21	8	812	0	0	0	29	0	6.59	2.23	4.50	4	18.5	10	5	6	2	1
FAIRFIELD FIRE STN 2	51.5	33.7	42.6		63	30	30	22+	687	0	0	0	15	0	8.12		3.64	5	.0	0		9	3	2
FOLSOM DAM	50.7	36.5	43.6		59	30	31	7	655	0	0	0	1	0	5.57		3.10	5	.0	0		11	1	1
GEORGETOWN RANGER STA	48.6	25.5	37.1		63	17+	11	22	857	0	0	0	29	0	11.57							8	5	3
GRASS VALLEY 2	48.8	26.5	37.7		63	16	18	7	840	0	0	0	31	0	9.83		2.00	5	8.0			10	8	4
HARRISON GULCH R S	M	M	M		63	15	4	7			0	0	20	0	4.44					14	4	5	1	1
HAT CREEK P H 1	44.8	20.1	32.5	-1.2	54	31+	4	6	1002	0	0	0	30	0	2.09	-1.07	.71	28	7.0	4	28	7	1	0
JESS VALLEY	33.8	11.5	22.7		49	25	-8	7	1308	0	0	14	31	4	1.51	-.44	.32	19	26.0	20	22+	8	0	0
LAKEPORT	52.1	28.7	40.4	-1.9	65	31	20	7	755	0	0	0	27	0	M 5.66		2.23	4				10	4	1
LAKE SOLANO	51.3	34.2	42.8		60	30	30	25+	682	0	0	0	13	0	8.78		3.04	5	.0	0		9	4	2
LAKE SPAULDING	43.7	19.8	31.8	-2.5	58	24+	4	22	1022	0	0	7	31	0	14.27	.77	3.08	4	168.5	65	21	12	10	6
MANZANITA LAKE	40.1	20.0	30.1		61	11	4	22	1076	0	0	10	31	0	4.23		.64	26	46.5	20	29	11	2	0
MARKLEY COVE	51.4	32.9	42.2		62	30	28	22+	702	0	0	0	13	0	9.11		3.57	4	.0	0		10	3	3
MARYSVILLE	51.4	34.8	43.1	-2.4	59	30	29	7	673	0	0	0	7	0	4.62	.28	1.40	4	.0	0		7	2	2
MC CLOUD	42.8	19.9	31.4	-2.5	59	11	3	6	1034	0	0	5	31	0	6.53	-3.51	1.20	1	63.8	29	28+	9	6	2
MINERAL	38.6	17.1	27.9	-3.2	52	26	3	6	1143	0	0	8	31	0	6.59	-3.49	1.30	1	71.5	36	21	11	7	1
MOUNT SHASTA WSO CI //R	38.8	23.4	31.1	-2.5	50	25+	6	7	1045	0	0	8	30	0	2.84	-3.81	.54	26	36.6	18	21+	9	1	0
NEVADA CITY	44.7	27.7	36.2	-2.4	56	26+	20	22	885	0	0	3	29	0	10.00	-1.20	1.85	5	26.3	16	21	11	8	3
ORLAND	52.2	32.0	42.1	-2.3	66	31	26	22	701	0	0	0	20	0	4.39	.30	1.70	4	.0	0		6	4	1
OROVILLE DAM	49.7	35.6	42.7		62	30	30	14	686	0	0	0	4	0	7.22		2.10	4	.0	0		8	4	3
PARADISE	M	M	M																					
PLACERVILLE	48.2	28.7	38.5	-1.9	60	26	23	9+	817	0	0	0	29	0	10.51	2.68	4.06	5				9	3	2
PLACERVILLE IFG	50.3	34.7	42.5		64	25	24	22	689	0	0	0	13	0	10.16					12	21	8	4	2
PORTOLA	39.8	15.5	27.7	-1.7	56	25	2	6	1151	0	0	5	31	0	4.29	.04	.90	4	48.5	22	21	9	5	0
QUINCY	M	M	M		51	26+	8	25+			0	0	19	0	5.40	-3.24			30.8			7	2	0
RED BLUFF WSO AP R	53.6	33.6	43.6	-1.6	69	30	27	22	658	0	0	0	12	0	3.55	-.93	.70	20+	3.6	0		9	3	0
REDDING FIRE STN 4	52.9	31.3	42.1		69	31+	25	22+	702	0	0	0	21	0	5.63		1.49	20	4.8	2	4	10	4	2
SACRAMENTO FAA AP R	49.2	34.7	42.0	-3.1	57	31+	26	7	708	0	0	0	12	0	5.50	1.77	2.99	4	.0	0		8	2	1
SACRAMENTO WSO CI R	52.3	39.0	45.7	-.4	60	30+	33	7	589	0	0	0	0	0	5.40	1.45	3.10	4				8	2	1
SHASTA DAM	46.9	34.4	40.7		63	14	30	9+	748	0	0	0	13	0	8.80		2.00	1				10	7	4
SIERRA CITY	44.4	25.7	35.1		60	26	15	22	920	0	0	4	30	0	M 9.74		2.05	1	133.1	48	2	12	8	4
SIERRAVILLE R S //	M	M	M		48	26+	-2	7			0	2	20	2	5.02	-.29			34.0	24	22+	7	1	0

SEE REFERENCE NOTES FOLLOWING STATION INDEX

MONTHLY SUMMARIZED STATION AND DIVISIONAL DATA

CALIFORNIA
JANUARY 1982

STATION	TEMPERATURE (°F) AVERAGE MAXIMUM	AVERAGE MINIMUM	AVERAGE	DEPARTURE FROM NORMAL	HIGHEST	DATE	LOWEST	DATE	HEATING DEGREE DAYS	COOLING DEGREE DAYS	NO. OF DAYS MAX 90 OR ABOVE	MAX 32 OR BELOW	MIN 32 OR BELOW	MIN 0 OR BELOW	PRECIPITATION (IN) TOTAL	DEPARTURE FROM NORMAL	GREATEST DAY	DATE	SNOW, SLEET TOTAL	MAX. DEPTH ON GROUND	DATE	NO. OF DAYS .10 OR MORE	.50 OR MORE	1.00 OR MORE
TONY GORGE RESERVOIR	[illegible]	[illegible]	[illegible]	[illegible]	[illegible]	[illegible]	[illegible]	[illegible]	[illegible]	[illegible]	[illegible]	[illegible]	[illegible]	[illegible]	7.4	1.1	3.68	31	5	0		9	3	2
STRAWBERRY VALLEY	44 [illegible]	[illegible]	[illegible]	[illegible]	[illegible]	[illegible]	[illegible]	[illegible]	[illegible]	[illegible]	[illegible]	[illegible]	[illegible]	[illegible]	M13.6			4	77	0	3222+	12	9	8
TWIN LAKES	[illegible]	[illegible]	[illegible]	[illegible]	[illegible]	[illegible]	[illegible]	[illegible]	[illegible]	[illegible]	[illegible]	[illegible]	[illegible]	[illegible]	10.9	.35	[illegible]	4	150	5		12	7	2
VALAVILLE	[illegible]	[illegible]	[illegible]	[illegible]	[illegible]	[illegible]	[illegible]	[illegible]	[illegible]	[illegible]	[illegible]	[illegible]	[illegible]	[illegible]	9.2	.08	[illegible]	4		0	0	7	4	2
WHITEYTOWN RES	[illegible]	[illegible]	[illegible]	[illegible]	[illegible]	[illegible]	[illegible]	[illegible]	[illegible]	[illegible]	[illegible]	[illegible]	[illegible]	[illegible]	M 7.0		[illegible]	1	25	1	11 4	8	4	3
WILLIAMS	[illegible]	[illegible]	[illegible]	[illegible]	[illegible]	[illegible]	[illegible]	[illegible]	[illegible]	[illegible]	[illegible]	[illegible]	[illegible]	[illegible]	3.5		[illegible]	2		0	0	6	3	1
WILLOWS 4 W	[illegible]	[illegible]	[illegible]	[illegible]	[illegible]	[illegible]	[illegible]	[illegible]	[illegible]	[illegible]	[illegible]	[illegible]	[illegible]	[illegible]	4.2	.54	[illegible]	4	1	1	0	7	2	2
WINTERS	[illegible]	[illegible]	[illegible]	[illegible]			61	30	27	8	691	0	0	0	12	0	7.53	2.78	2.68	4				
WOODLAND 1 ANN	M		M		M																			
DIVISIONAL DATA					37 [illegible]		[illegible]								[illegible]	-.29			60	[illegible]				
NORTHEAST INTERIOR BASINS 03																								
ADIN	36 3	1 2	8 8	-5 2	55	26	-19	7	1427		0	0	83	15	5 43	1 09	1 38	5	8	0	32 5	9	4	1
ALTURAS	36 0	- 9	7 6		52	24	-27	7	1465		0	0	13	20	2 55		65	4	2	5	2420+	6	2	0
BRIDGEPORT	34 9	-2 2	6 4		55	25	-31	7	1504		0	0	13	19M	90		50	19	8	0		3	1	0
CEDARVILLE	37 5	19 5	8 5	-1 1	54	26+	4	8+	1124		0	0	63	0	1 13	- 69	23	21	3	6	721	4	0	0
CONNER MEMORIAL ST PK	36 9	6 7	1 8		56	26	-10	7	1329		0	0	03	5M	13 26		3 52	5	1 1	0	6021	0	7	4
COYLE 4 SSE	42 4	21 1	1 8		59	25	7	7	1024		0	0	23	0	1 23		43	26	6	0	221+	5	0	0
ECHO SUMMIT	32 8	16 7	4 8		48	26	23	3+	1241		0	0	43	0	13 97		5 71	5	2 5	5		3	8	4
FORT BIDWELL	39 6	18 6	9 1	- 5	55	16	0	7	106		0	0	33	0	1 72	- 69	44	26	9	0	1028	7	0	0
MONO LAKE	33 4	15 2M	4 3M		51	26	32	2	1240		0	0	33	0	2 40		76	5	8	0	1422+	5	3	0
NAGEHEN CREEK	33 9	7 2	0 6		51	25	-19	7	1370		0	0	33	11	6 16		1 19	4	1 0	2	5621+	0	6	1
NUSANVILLE AIRPORT	38 9	15 4	7 2	-2 7	58	17	5	7	1166		0	0	53	0	1 62	1 16	36	26	2	0	622+	5	0	0
TAHOE CITY	37 3	13 7	5 5	-2 7	49	17	-6	6	1217		0	0	83	3	9 54	2 76	1 84	5	8	0	6222+	12	6	4
TAHOE VALLEY FAA AP	39 1M	10 7M	4 9M		57	25	-16	7	1209		0	0	73	0	4	00								
TERMO	35 8	10 3	3 1		51	25+	-5	6	1292		0	0	03	6	74		15	19			720	5	0	0
TRUCKEE RANGER STATION	38 0	9 4	3 7	-2 3	57	26	-10	8+	1273		0	0	83	3	8 20	1 53	1 64	5	1 9	0	58 5	2	7	3
WOODFORDS	42 1	16 5	9 3	-3 5	60	25	-8	7	098		0	0	33	2	4 90	98	1 83	4	8	1	15 5	0	4	1
-DIVISIONAL DATA-----			4 2	-4 1											4 94	1 12			7	7				
CENTRAL COAST DRAINAGE 04																								
BEN LOMOND 4	59 2	32 8	6 0		72	31+	24	7	580		0	0	18	0	23 02		1 47	4		5	0	9	8	4
BERKELEY	M	M	M																					
BILROY	57 7	33 1	5 4		66	26	25	7	601		0	0	18	0	8 44		3 45	5		0	0	9	6	3
HALF MOON BAY	56 9	40 8	8 9	-1 0	63	16+	35	22+	493		0	0	0	0	12 01	6 89	5 33	4		0	0	9	6	2
HOLLISTER 2	56 8	32 7	4 8		67	31	24	7	620		0	0	20	0	3 45		1 12	5		0	0	9	3	1
KING CITY	59 9	29 8	4 9	-3 9	71	25	22	8+	618		0	0	22	0	2 99	80	1 09	5		0	0	5	3	1
LIVERMORE	52 7	33 0	2 9	-2 7	66	31	27	15	677		0	0	17	0	5 29	2 35	1 76	4		0	0	8	3	2
LOS GATOS	56 0	33 5	4 8	-2 9	67	31	27	9+	619		0	0	16	0	8 13	2 13	3 41	4		0	0	9	4	3
MARTINEZ WATER PLANT	51 4M	36 0	3 7M		61	29+	32	23	620		0	0	0	1 0	8 51		4 38	5		0	0	10	2	2
MONTEREY	58 0	39 8	8 9		70	10	29	7	493		0	0	0	2 0	4 69		1 22	4		0	0	9	4	1
MORRO BAY FIRE DEPT	59 6	40 3	0 0		72	16	33	3+	458		0	0	0	0 0	2 62		77	20		0	0	8	2	0
MOUNT DIABLO JUNCTION	50 4	36 6	3 5		67	17	27	7	662		0	0	0	9 0	5 92		4 00	5	3 5			7	2	1
MOUNT HAMILTON	45 8	32 9	9 4	-1 5	65	10	20	22	788		0	0	51	6 0M	4 75		1 30	2	7 0	12	20	9	3	1
NEWARK	54 1	40 4	7 3		61	13	35	22	544		0	0	0	0 0	4 26	99	1 84	5		0	0	8	3	1
OAKLAND MUSEUM	54 9	40 7	7 8		63	12+	36	22+	526		0	0	0	0 0	10 75		4 74	4		0	0	9	3	2
PALO ALTO	56 0	32 7	4 4	-2 9	62	30	25	24	632		0	0	15	0	6 04	2 72	2 60	1		0	0	9	5	1
PASO ROBLES	58 9	31 3	5 1	-1 6	69	11	23	3	609		0	0	20	0 0	2 65	37	1 20	20		0	0	7	1	1
PASO ROBLES FAA AP	57 6	29 8	3 7		68	25	22	9	653		0	0	22	0M	2 11		71	20		0	0	6	1	0
PINNACLES NAT MONUMENT	M	M	M																					
PISMO BEACH	M	M	M												4 37		1 30	20		0	0	9	3	2
PRIEST VALLEY	54 5	25 6	0 1	-1 1	69	17	17	8+	765		0	0	26	0	3 34	- 50	1 30	20	2 5			8	2	1

SEE REFERENCE NOTES FOLLOWING ST[illegible]

MONTHLY SUMMARIZED STATION AND DIVISIONAL DATA

CALIFORNIA
JANUARY 1982

STATION	TEMPERATURE (°F) AVERAGE MAXIMUM	AVERAGE MINIMUM	AVERAGE	DEPARTURE FROM NORMAL	HIGHEST	DATE	LOWEST	DATE	HEATING DEGREE DAYS	COOLING DEGREE DAYS	NO. OF DAYS MAX 90 OR ABOVE	MAX 32 OR BELOW	MIN 32 OR BELOW	MIN 0 OR BELOW	PRECIPITATION (IN) TOTAL	DEPARTURE FROM NORMAL	GREATEST DAY	DATE	SNOW, SLEET TOTAL	MAX. DEPTH ON GROUND	DATE	NO. OF DAYS .10 OR MORE	.50 OR MORE	1.00 OR MORE
REDWOOD CITY	54.8	38.0	46.4	-2.0	67	31	28	11+	570	0	0	0	3	0	7.29	2.77	2.19	5	.0	0		9	5	3
RICHMOND	55.1	38.5	46.8		64	30	27	7	554	0	0	0	1	0	11.23		6.83	4	.0	0		8	5	2
SALINAS 3 E	58.6	36.3	47.5		63	10	30	22+	537	0	0	0	7	0	4.77		1.29	5	.0	0		7	4	1
SALINAS FAA AP	55.6	34.9	45.3	-4.7	65	10	29	22	605	0	0	0	9	0	3.85	1.08	1.17	4	.0	0		9	3	1
S F RICHMOND SUNSET R	M	M	M																					
SAN FRANCISCO WSO AP R	51.8	38.3	45.1	-3.2	58	12	34	6	611	0	0	0	0	0	8.81	4.44	5.59	4	.0	0		10	3	1
SAN FRANCISCO WSO CI R	53.4	43.5	48.5	-2.4	62	31+	40	17+	506	0	0	0	0	0	6.84	2.33	4.22	4				10	1	1
SAN GREGORIO 2 SE	55.8	37.0	46.4		65	9	31	22	568	0	0	0	1	0	13.05		6.23	4	.0	0		11	6	2
SAN JOSE	56.3	37.8	47.1	-2.4	65	31	30	9+	547	0	0	0	4	0	4.46	1.65	1.33	4	.0	0		8	4	2
SAN LUIS OBISPO POLY	61.3	39.1	50.2	-1.7	78	16	27	7	451	0	0	0	1	0	5.87	1.27	2.18	5	.0	0		8	3	2
SANTA CRUZ	58.0	35.0	46.5	-2.3	70	11	28	7	566	0	0	0	5	0	13.38	6.65	6.91	5	.0	0		10	5	3
UPR SAN LEANDRO FILTER	53.9	38.2	46.1		63	10	33	23+	581	0	0	0	0	0	9.38		4.66	5	.0	0		10	3	2
WATSONVILLE WATERWORKS	M	M	M																					
WOODSIDE FIRE STN 1	56.4	32.3	44.4		65	31+	24	7	635	0	0	0	21	0	11.28		4.11	4	.0	0		9	5	4
--DIVISIONAL DATA----- ->			45.7	-2.2											7.47	3.19			.0					
SAN JOAQUIN DRAINAGE 05																								
ANTIOCH PUMPING PL 3	50.2	32.9	41.6		65	10	25	8	718	0	0	0	16	0	5.03		2.80	5	.0	0		6	2	2
ASH MOUNTAIN	53.5	33.5	43.5	-3.0	76	26	26	22+	660	0	0	0	17	0	7.52	3.01	2.87	5	3.5	2	2	10	5	2
AUBERRY 1 NW	50.5M	33.5	42.0M	-1.4	65	10	26	22+	682	0	0	0	15	0	8.11	4.02	2.32	4	.0	0		9	7	3
BAKERSFIELD WSO AP R	54.2	37.3	45.8	-1.7	67	11	24	8	589	0	0	0	3	0	.77	-.19	.24	20	.0	0		3	0	0
BALCH POWER HOUSE	48.9	34.4	41.7		60	25	27	4+	719	0	0	0	10	0	7.34		2.14	5	.0	0		10	6	2
BUTTONWILLOW	54.8	32.4	43.6	-1.3	66	26+	21	9	655	0	0	0	18	0	1.16	.24	.34	21	.0	0		3	0	0
CALAVERAS BIG TREES	38.8	24.5	31.7	-5.1	52	16	11	22	1024	0	0	8	31	0	15.70	5.10	5.03	5	89.4	58	29	13	9	6
CAMP PARDEE	50.5	34.2	42.4	-2.8	59	31	27	7	697	0	0	0	8	0	5.20	1.35	1.81	5	.0	0		10	2	1
CHERRY VALLEY DAM	44.8	24.9	34.9		58	26	12	3	928	0	0	2	31	0	15.55		6.69	4	89.5	49	21	10	6	4
COALINGA	53.0	33.4	43.2	-2.7	68	25	24	8	668	0	0	0	17	0	.99	-.39	.44	20	.0	0		2	0	0
CORCORAN IRRIG DIST	51.5	34.6	43.1		66	25	27	9+	673	0	0	0	14	0	1.23		.56	5	.0	0		3	1	0
DENAIR 3 NNE	51.1	32.2	41.7	-3.2	59	31	23	8+	716	0	0	0	14	0	1.80	-.52	.73	20	.0	0		5	1	0
ELECTRA POWER HOUSE	53.6	31.5	42.6	-3.2	63	25	25	7	689	0	0	0	21	0	10.79	5.19	2.89	5	.0	0		9	8	3
FIVE POINTS 5 SSW	52.9	33.4	43.2		63	26	25	8	673	0	0	0	17	0	.53		.33	20	.0	0		2	0	0
FRESNO WSO AP R	48.9	34.5	41.7	-3.6	64	25	27	9	711	0	0	0	12	0	2.11	.27	.99	4	.0	0		7	1	0
FRIANT GOVERNMENT CAMP	52.1	33.4	42.8	-2.5	67	26	25	18+	684	0	0	0	14	0	3.75	1.39	1.49	5	.0	0		9	2	1
GLENNVILLE	53.1	25.7	39.4		76	25	9	3	787	0	0	0	29	0	5.09		1.05	21	19.0			10	4	1
GRANT GROVE	39.4	21.3	30.4	-2.8	55	26+	8	22+	1068	0	0	9	30	0	12.49	4.66	4.66	5	79.0	51	22	12	6	3
HANFORD 2 S	50.6	31.9	41.3	-3.7	65	26	22	9	728	0	0	0	15	0	.84	-.59	.41	5	.0	0		2	0	0
HETCH HETCHY	41.5	26.1	33.8	-4.1	52	18	15	23	961	0	0	3	31	0	8.52	2.67			36.0	23	21	8	4	2
HUNTINGTON LAKE	41.3	21.9	31.6	.5	58	24	6	22+	1028	0	0	8	31	0	M14.20		3.00	5+	83.0	83	21	10	7	7
KERN RIVER P H 1	59.7M	38.8M	49.3M	-.2	73	26+	30	18	465	0	0	0	1	0	1.39	-.31	.53	21	.0	0		2	1	0
KERN RIVER P H 3	55.5	29.5	42.5		70	17+	20	23+	692	0	0	0	24	0	5.28		1.75	5				6	4	2
LEMON COVE	52.4	36.1	44.3	-1.9	70	26	29	9	636	0	0	0	11	0	3.15	.74	1.15	5	.0	0		7	2	1
LINDSAY	54.5	35.2	44.9	-.7	70	25	27	9+	619	0	0	0	12	0	2.78	.78	.85	20	.0	0		7	1	0
LODGEPOLE	34.5	11.0	22.8		50	26	-4	22+	1303	0	0	10	31	6	13.99		4.73	5	110.5	84	22	13	6	4
LODI	49.5	32.9	41.2	-3.7	59	30	24	7	728	0	0	0	15	0	5.47	2.23	2.00	4	.0	0		9	3	2
LOS BANOS	52.3	32.8	42.6	-2.8	61	27	26	8+	688	0	0	0	16	0	1.60	.02	.75	5	.0	0		5	1	0
LOS BANOS DET RESV	50.3	35.4	42.9		59	5	27	13	678	0	0	0	6	0	1.13		.47	5	.0	0		4	0	0
MADERA	52.4	32.2	42.3	-3.0	64	26	25	9+	698	0	0	0	16	0	1.97	.13	.69	5	.0	0		8	1	0
MARICOPA	M	M	M																					
MERCED MUNICIPAL AP	51.6	34.1	42.9	-2.2	58	31+	25	8	679	0	0	0	14	0	1.60	-.64	.44	5	.0	0		6	0	0
MODESTO	51.3	35.4	43.4	-1.7	60	31	28	9+	663	0	0	0	8	0	1.78	-.37	.64	4	.0	0		6	1	0
NEWMAN	M	M	M																					
NEW MELONES DAM	50.9	30.3	40.6		62	26	24	8	752	0	0	0	21	0	6.35		1.81	5	.0	0		10	5	2
NORTH FORK RANGER STA	M	M	M		72	26	18	4			0	0	14	0	11.56	5.59	4.75	5				8	3	2
ORANGE COVE	52.1M	34.3M	43.2M	-2.3	70	26	28	22+	651	0	0	0	9	0	2.91	.61	1.48	5	.0	0		4	2	1

SEE REFERENCE NOTES FOLLOWING STATION INDEX

MONTHLY SUMMARIZED STATION AND DIVISIONAL DATA

CALIFORNIA
JANUARY 1982

STATION	TEMPERATURE (°F) AVERAGE MAXIMUM	AVERAGE MINIMUM	AVERAGE	DEPARTURE FROM NORMAL	HIGHEST	DATE	LOWEST	DATE	HEATING DEGREE DAYS	COOLING DEGREE DAYS	NO. OF DAYS MAX 90 OR ABOVE	MAX 32 OR BELOW	MIN 32 OR BELOW	MIN 0 OR BELOW	PRECIPITATION (IN) TOTAL	DEPARTURE FROM NORMAL	GREATEST DAY	DATE	SNOW, SLEET TOTAL	MAX. DEPTH ON GROUND	DATE	NO. OF DAYS .10 OR MORE	.50 OR MORE	1.00 OR MORE
PORTERVILLE	54.1	36.1	45.1	1.1	73	26	27	8	610	0	0	0	9	0	1.70	-.25	47	21	.0	0		6	0	0
POSEY 3 E	42.3M	27.0	34.7M		57	24	13	3	930	0	0	1	28	0	9.25		2.01	21+	58.5	22	22+	10	8	4
SALT SPRINGS PWR HOUSE	46.1	30.4	38.3		57	31+	19	23+	819	0	0	0	21	0	11.10	2.57	3.07	5	56.0	23	21	10	9	4
SAN LUIS DAM	51.1	34.9	43.0		59	27	25	7	675	0	0	0	7	0	1.96		.79	5	T	T	31+	5	1	0
SONORA R S	M	M			63	11+	21	14+			0	0	18	0	9.29	3.60	3.43	4		0		9	4	1
SO ENT YOSEMITE N P	40.9	24.4	32.7	4.0	59	26	10	22	995	0	0	6	30	0	M10.73		3.00	5	36.4	36	26+	9	7	3
STOCKTON WSO AP	50.7	33.0	41.9	2.7	60	31	25	7	708	0	0	0	15	0	3.87	.96	2.01	4	.0	0		8	1	1
STOCKTON FIRE STA 4	51.5	31.8	41.7	3.8	65	31	25	7	716	0	0	0	18	0	5.55	2.59	2.76	5	.0	0		10	3	1
TEHACHAPI	M	M	M		65	15	15	23			0	0	16	0	2.43		.62	21	1.2			7	1	0
TEJON RANCHO	55.1	33.0	44.1	2.1	70	26	21	7	643	0	0	0	15	0	2.38	1.28	1.20	3		0		7	1	1
THREE RVRS EDISON PH 1	54.2	32.5	43.4		73	25	24	4	664	0	0	0	20	0	4.31		3.38	5		0		8	6	1
TIGER CREEK P H	44.9	30.2	37.6	4.6	53	31	22	22+	844	0	0	0	26	0	11.37	4.43	3.39	5	15	30		10	10	4
TRACY CARBONA	50.4	33.6	42.0		63	27	28	8	705	0	0	0	13	0	1.21		.42	5	1	30		5	1	0
TRACY PUMPING PLANT	51.8	34.3	42.8		69	31+	27	10+	680	0	0	0	12	0	1.45		.81	3		0		4	1	0
VISALIA	53.4	34.2	43.8	2.8	72	26	28	8	657	0	0	0	5	0	1.17		.50	5		0		4	1	0
WASCO	53.4	34.5	44.0	1.9	67	25	24	8	637	0	0	0	1	0	1.43		.32	5		0		3	1	0
YOSEMITE PARK HEADQTRS	42.1	[illegible]	42.5	4.3	60	26+	19	23	830	0	0	0	21	0	1.11		.45	4	.1	30	4	1	1	0
--DIVISIONAL DATA------->			40.7	1.7											1.26	1.73			38					
SOUTH COAST DRAINAGE 06																								
ALPINE	[illegible]	41.4	51.5		74	4+	31	2	413		0	0	1	0	[illegible]		[illegible]	1				7	4	1
AVALON PLEASURE PIER	[illegible]	45.4	[illegible]	[illegible]	74	9	41	8	364		0	0	0	0	4.44	[illegible]	[illegible]	1				7	4	1
BIG BEAR LAKE	45.3	[illegible]	31.3		64	5	1	3	1036		0	3	31	0	[illegible]		[illegible]	1	.1			7	4	1
BURBANK VALLEY AMP PLT	[illegible]	[illegible]	43.1	1.1	79	4+	31	8	360		0	0	1	0	[illegible]	4.5	[illegible]	0				4	1	1
CACHUMA LAKE	[illegible]	[illegible]	43.4		76	17+	28	3+	450		0	0	1	0	[illegible]		.41	1				4	1	1
CAMPO	[illegible]	[illegible]	47.2		78	7	17	2	5[illegible]		0	0	11	0	[illegible]		[illegible]	1				7	6	1
CANOGA PARK RIVER SOL	[illegible]	47.0	[illegible]		71	24	27	8	413		0	0	1	0	[illegible]		[illegible]	0				7	2	1
CHULA VISTA	[illegible]	44.4	54.[illegible]	1.4	7[illegible]	9	45	2	11[illegible]		0	0	0	0	[illegible]		[illegible]	0				7	2	0
CORONA	[illegible]	[illegible]	51.8		79	24	[illegible]	7+	400		0	0	0	0	[illegible]		[illegible]	1				7	4	0
COLVER CITY	[illegible]	[illegible]	55.1		78	1	[illegible]	7	300		0	0	0	0	[illegible]		[illegible]	0				4	1	0
CUYAMACA	[illegible]	[illegible]	[illegible]		[illegible]	[illegible]	[illegible]	[illegible]	8[illegible]		0	0	1	0	[illegible]	[illegible]	[illegible]	1	[illegible]	[illegible]	[illegible]	[illegible]	[illegible]	[illegible]
DRY CANYON RESERVOIR	[illegible]	[illegible]	4[illegible]		[illegible]	[illegible]	[illegible]	[illegible]	4[illegible]		0	0	1	0	[illegible]		[illegible]	0				[illegible]	[illegible]	[illegible]
EL CAJON	[illegible]	41.1	4[illegible]		[illegible]	4	[illegible]	[illegible]	[illegible]		0	0	1	0	[illegible]		[illegible]	0				[illegible]	[illegible]	[illegible]
EL CAPITAN DAM	[illegible]	[illegible]	[illegible]	[illegible]	[illegible]	[illegible]	[illegible]	[illegible]	[illegible]		0	0	1	0	[illegible]	[illegible]	[illegible]	0				[illegible]	[illegible]	[illegible]
ELSINORE	[illegible]	[illegible]	[illegible]		[illegible]	4+	[illegible]	[illegible]	[illegible]		0	0	1	0	[illegible]	[illegible]	[illegible]	1				[illegible]	[illegible]	[illegible]
ESCONDIDO	[illegible]	[illegible]	[illegible]		[illegible]		[illegible]		[illegible]		0	0	1	0	[illegible]		[illegible]	1				[illegible]	3	[illegible]
FONTANA FAIRFAX	[illegible]	[illegible]	[illegible]		[illegible]		[illegible]		[illegible]		0	0	1	0	[illegible]		[illegible]	0				[illegible]	4	[illegible]
HENSHAW DAM	[illegible]	[illegible]	[illegible]		[illegible]	[illegible]	[illegible]	[illegible]	[illegible]		0	0	1	0	[illegible]		[illegible]	0				1	7	1
IDYLLWILD FIRE DEPT	[illegible]	[illegible]	[illegible]		[illegible]	[illegible]	[illegible]	[illegible]	[illegible]		0	0	1	0	[illegible]		[illegible]	0				[illegible]	7	1
JULIAN WYNOLA	[illegible]	[illegible]	[illegible]		[illegible]	[illegible]	[illegible]	[illegible]	[illegible]		0	0	1	0	[illegible]		[illegible]	0				[illegible]	6	1
LAGUNA BEACH	[illegible]	[illegible]	[illegible]		[illegible]	[illegible]	[illegible]	[illegible]	[illegible]		0	0	1	0	[illegible]		[illegible]	0				[illegible]	3	0
LA MESA	[illegible]	[illegible]	[illegible]		[illegible]	[illegible]	[illegible]	[illegible]	[illegible]		0	0	1	0	[illegible]		[illegible]	0				[illegible]	3	0
LOMPOC	[illegible]	[illegible]	[illegible]		[illegible]	[illegible]	[illegible]	[illegible]	[illegible]		0	0	1	0	[illegible]		[illegible]	0				[illegible]	2	0
LONG BEACH AUD AP	[illegible]	[illegible]	[illegible]		[illegible]	[illegible]	[illegible]	[illegible]	[illegible]		0	0	1	0	[illegible]		[illegible]	0				[illegible]	2	0
LOS ANGELES DOWNTOWN	[illegible]	[illegible]	[illegible]		[illegible]	[illegible]	[illegible]	[illegible]	[illegible]		0	0	1	0	[illegible]		[illegible]	0				[illegible]	2	1
LOS ANGELES FIRE STA R	66	[illegible]	[illegible]		[illegible]	[illegible]	[illegible]	[illegible]	[illegible]		0	0	1	0	[illegible]		[illegible]	0				6	2	0
MONTEBELLO	66	[illegible]	[illegible]		[illegible]	[illegible]	[illegible]	[illegible]	[illegible]		0	0	1	0	[illegible]		[illegible]	0				5	2	1
MT WILSON 2	50	[illegible]	[illegible]	[illegible]	[illegible]	[illegible]	[illegible]	[illegible]	[illegible]		0	0	1	0	[illegible]		[illegible]	0				8	4	3
NEW TUJUNGA FIRE STA	57	[illegible]	[illegible]	[illegible]	[illegible]	[illegible]	[illegible]	[illegible]	[illegible]		0	0	1	0	[illegible]		[illegible]	0				6	1	0
NEWPORT BEACH HARBOR	62	[illegible]	[illegible]	[illegible]	[illegible]	[illegible]	[illegible]	[illegible]	[illegible]		0	0	1	0	[illegible]		[illegible]	0				6	2	0
OAK GROVE RANGER STA	[illegible]	[illegible]	[illegible]	[illegible]	[illegible]	[illegible]	[illegible]	[illegible]	[illegible]		0	0	1	0	[illegible]		[illegible]	0				6	3	2
OCEANSIDE HARBOR	[illegible]	[illegible]	[illegible]	[illegible]	[illegible]	[illegible]	[illegible]	[illegible]	[illegible]		0	0	1	0	[illegible]		[illegible]	0				7	4	0
OJAI	[illegible]	[illegible]	[illegible]	[illegible]	[illegible]	[illegible]	[illegible]	[illegible]	[illegible]		0	0	1	0	[illegible]		[illegible]	0				5	4	1
ONTARIO	[illegible]	[illegible]	[illegible]	[illegible]	[illegible]	[illegible]	[illegible]	[illegible]	[illegible]		0	0	1	0	[illegible]		[illegible]	0				5	3	1

MONTHLY SUMMARIZED STATION AND DIVISIONAL DATA

CALIFORNIA
JANUARY 1982

STATION	TEMPERATURE (°F) AVERAGE MAXIMUM	AVERAGE MINIMUM	AVERAGE	DEPARTURE FROM NORMAL	HIGHEST	DATE	LOWEST	DATE	HEATING DEGREE DAYS	COOLING DEGREE DAYS	NO. OF DAYS MAX 90 OR ABOVE	MAX 32 OR BELOW	MIN 32 OR BELOW	MIN 0 OR BELOW	PRECIPITATION (IN) TOTAL	DEPARTURE FROM NORMAL	GREATEST DAY	DATE	SNOW, SLEET TOTAL	MAX. DEPTH ON GROUND	DATE	NO. OF DAYS .10 OR MORE	.50 OR MORE	1.00 OR MORE
PALOMAR MT OBSERVATORY	55.1	28.3	41.7	-1.4	66	10	19	4	715	0	0	0	24	0	M 2.58				19.0	12	3+	0	0	0
PASADENA	65.1	41.9	53.5	-.7	77	26+	33	8	347	0	0	0	0	0	3.40	-.61	1.49	20	0	0		5	4	1
POMONA CAL POLY	M	M	M																					
RAMONA FIRE DEPT	64.1	36.1	50.1		80	16	28	31+	454	0	0	0	11	0	6.07		2.08	21	0	0		9	4	1
REDLANDS	61.2	38.3	49.8	-1.7	77	15	28	8	464	0	0	0	6	0	4.29	1.97	1.50	21	0	0		6	4	1
RIVERSIDE FIRE STN 3	63.5	39.5	51.5	-.6	76	24+	29	8	411	0	0	0	4	0	2.95	1.14	.85	21	0	0		5	3	0
RIVERSIDE CIT EXP STN R	59.2	38.9	49.1		73	16+	31	8+	485	0	0	0	2	0	2.90		1.43	20	0	0		5	1	1
SAN BERNARDINO CO HOSP	63.5	39.3	51.4	-.6	79	17+	21	8	414	0	0	0	3	0	4.69	1.56	1.27	20	0	0		7	5	1
SANDBERG WSMO //R	44.6	32.5	38.6	-1.6	60	17	14	7	814	0	0	5	16	0	M .22		.19	1		0		1	0	0
SAN DIEGO WSO AP R	63.9	49.2	56.6	1.4	73	9	40	8	257	0	0	0	0	0	2.71	.83	.68	20	0	0		6	2	0
SAN GABRIEL FIRE DEPT	67.5	40.2	53.9	-.1	80	24+	29	8	340	0	0	0	3	0	3.19	-.60	1.46	20	0	0		6	2	1
SAN JACINTO RANGER STN	M	M	M																					
SAN PASQUAL ANIMAL PK	66.4	40.5	53.5		78	9	31	4	352	0	0	0	2	0	3.47		.82	21	0	0		6	3	0
SANTA ANA FIRE STATION	65.9	43.9	54.9	.7	78	9	35	8	306	0	0	0	0	0	2.50	-.13	.67	1	0	0		6	3	0
SANTA BARBARA	M	M	M																					
SANTA BARBARA FAA AP	59.7	37.4	48.6	-3.0	70	9	28	8	503	0	0	0	4	0	M 2.89		1.36	20	.0	0		5	2	1
SANTA MARIA WSO AP R	61.5	35.1	48.3	-2.2	73	9	27	8+	509	0	0	0	11	0	2.70	.45	.72	20	.0	0		8	1	0
SANTA MONICA PIER	69.6	57.4	63.5	8.0	84	17	50	14+	55	16	0	0	0	0	.06	2.46	.06	28	.0	0		0	0	0
SUN CITY	62.3	34.4	48.4		79	17	24	8	508	0	0	0	15	0	2.22		.62	21	0	0		6	1	0
TORRANCE	63.8	44.3	54.1	-.1	78	9	34	8	333	0	0	0	0	0	2.95	.21	.93	5	.0	0		4	3	0
TUJUNGA	60.9	40.5	50.7		74	24+	30	3	433	0	0	0	1	0	3.55		1.94	20	.0	0		6	1	1
TUSTIN IRVINE RANCH	60.5M	39.8M	50.2M	-2.8	77	9	29	4	434	0	0	0	3	0	2.61	.21	1.28	21	.0	0		3	2	1
TWITCHELL DAM	62.5	37.7	50.1		78	9	31	19	455	0	0	0	2	0	4.07		1.64	20	.0	0		7	3	1
U C L A	63.2	47.4	55.3	-1.6	76	9	41	21+	298	1	0	0	0	0	2.57	-1.08	.95	20	.0	0		4	3	0
VISTA 2 NNE	64.4	44.9	54.7		78	9	31	3	314	0	0	0	1	0	3.95		1.21	1	.0	0		7	3	1
YORBA LINDA	66.4	40.3	53.4	-.9	81	9	30	3	351	0	0	0	2	0	3.79	.90	1.29	20	.0	0		5	4	1
--DIVISIONAL DATA------->			50.5	-.6											3.98	.89			8.3					
SOUTHEAST DESERT BASINS 07																								
BAKER	63.4	31.0	47.2		71	31+	21	9+	546	0	0	0	18	0	.00		.00	31+	.0	0		0	0	0
BARSTOW FIRE STN	56.5	33.5	45.0		67	26	22	9	613	0	0	0	16	0	1.15		.56	11	.0	0		4	1	0
BEAUMONT 1 E	58.1	37.3	47.7	-.2	71	25+	25	3	529	0	0	0	6	0	4.78	1.94	1.20	21+	T	T	31+	7	4	2
BISHOP WSO AP R	46.0	18.1	32.1	-5.0	60	31	2	8	1016	0	0	4	31	0	1.43	.23	.85	5	20.7	12	5	3	1	0
BLYTHE	66.7	39.1	52.9	-.1	78	26	28	4	367	0	0	0	3	0	.10	-.38	.08	11	.0	0		0	0	0
BLYTHE FAA AIRPORT	67.5	41.3	54.4	.9	80	26	30	4	325	0	0	0	1	0	.13	-.32	.13	11	.0	0		1	0	0
BORREGO DESERT PARK	65.7	42.1	53.9		78	27	32	7	337	0	0	0	1	0	2.36		1.04	21	.0	0		6	1	1
BRAWLEY 2 SW	69.5	39.7	54.6	.7	77	27	30	4	316	1	0	0	3	0	.20	-.17	.20	11	.0	0		1	0	0
DAGGETT FAA AIRPORT	60.3	39.5	49.9	2.6	71	26	21	8	461	0	0	0	5	0	.90	.39	.34	20	.0	0		3	0	0
DEATH VALLEY	65.7	37.5	51.6	-.4	74	2	30	9	405	0	0	0	4	0	.14	-.06	.05	21+	.0	0		0	0	0
DEEP SPRINGS COLLEGE	42.9	16.9	29.9		55	26	2	9	1082	0	0	2	31	0	.98		.46	5	9.1	5	5	3	0	0
EAGLE MOUNTAIN	64.1	44.7	54.4	.6	74	27	36	7	320	0	0	0	0	0	.39	-.01	.30	11	.0	0		1	0	0
EL CENTRO 2 SSW	68.9	40.1	54.5	.9	77	26	30	23	319	0	0	0	4	0	.05	-.35	.05	20	.0	0		0	0	0
EL MIRAGE FIELD	54.6	27.4	41.0		66	27	18	9	735	0	0	0	27	0	1.31		.55	11	.3	0		4	1	0
FAIRMONT	49.5	32.4	41.0	-3.2	65	18	18	8	738	0	0	0	14	0	3.33	.14	1.38	21				7	3	1
GOLD ROCK RANCH	67.1	45.1	56.1		76	26	37	3	267	0	0	0	0	0	.15		.09	9	.0	0		0	0	0
HAIWEE	49.1	26.9	38.0	-2.3	64	27	19	7+	830	0	0	0	28	0	.78	-.30	.46	5	.5			2	0	0
HAYFIELD PUMPING PLANT	64.0	38.3	51.2	-.4	74	26	24	7	420	0	0	0	5	0	.53	.06	.28	11	.0	0		2	0	0
IMPERIAL	68.6	43.0	55.8	1.0	76	26	33	4	276	0	0	0	0	0	.31	-.06	.17	11	.0	0		1	0	0
INDEPENDENCE	51.7	27.5	39.6		66	27	16	8+	783	0	0	0	28	0	.62	-.57	.50	5	4.5	5	5	1	1	0
INDIO U S DATE GARDEN	69.2	38.6	53.9	-.4	77	10	29	9+	334	0	0	0	4	0	.31	-.15	.21	21	.0	0		1	0	0
INYOKERN	60.5	28.2	44.4		72	18	19	3	630	0	0	0	24	0	M .36		.16	21	.0	0		2	0	0
IRON MOUNTAIN	64.8	41.5	53.2	.3	78	27	33	24	360	0	0	0	0	0	.06	-.42	.06	10	.0	0		0	0	0
LAKE ARROWHEAD	42.2	25.7	34.0	-3.6	56	17	12	22	955	0	0	1	28	0	11.64	3.50	3.50	20	44.0	30	24+	10	5	3
LANCASTER FSS/FAA	54.3	30.9	42.6		69	17	19	9+	686	0	0	0	18	0	1.26		.72	20	.0	0		3	1	0

SEE REFERENCE NOTES FOLLOWING STATION INDEX

MONTHLY SUMMARIZED STATION AND DIVISIONAL DATA

CALIFORNIA
JANUARY 1982

STATION	TEMPERATURE (°F)										NO. OF DAYS				PRECIPITATION (IN)				SNOW, SLEET		NO. OF DAYS		
											MAX		MIN										
	AVERAGE MAXIMUM	AVERAGE MINIMUM	AVERAGE	DEPARTURE FROM NORMAL	HIGHEST	DATE	LOWEST	DATE	HEATING DEGREE DAYS	COOLING DEGREE DAYS	90 OR ABOVE	32 OR BELOW	32 OR BELOW	0 OR BELOW	TOTAL	DEPARTURE FROM NORMAL	GREATEST DAY	DATE	TOTAL	MAX. DEPTH ON GROUND	DATE	.10 OR MORE	.50 OR MORE	1.00 OR MORE
MECCA FIRE STATION	68.9	37.0	53.0	[illegible]	76	31	27	9	366	0	0	0	9	0	.15	[illegible]	[illegible]	19 10	0	0		0	0	0
MITCHELL CAVERNS	52.7	36.2	44.5	[illegible]	67	25	20	7	628	0	0	0	9	0	1.2[illegible]	[illegible]	4.32	21	[illegible]			5	0	0
MOJAVE	55.3	30.8	43.4	[illegible]	68	17	18	7	663	0	0	0	23	0	1.72	[illegible]	5.42	20	[illegible]			4	2	0
MOUNTAIN PASS	47.7	25.1	36.4	[illegible]	64	26	12	22+	876	0	0	1	27	0	M 1.[illegible]	[illegible]	1.56	21	1[illegible]	0	1.21	2	1	1
NEEDLES FAA AIRPORT	63.7	41.0	52.4	[illegible]	79	26	32	3	386	0	0	0	1	0	[illegible]	[illegible]	1.21		[illegible]	0	0	1	0	0
PALMDALE	56.0	31.2	43.6	1.1	72	1[illegible]	22	3	650	0	0	0	17	0	1.63	1[illegible]	3.2[illegible]		0	0		5	1	0
PALM SPRINGS	67.5	42.3	54.9	[illegible]	78	3	34	4	307	[illegible]	0	0	0	0	1.03	1[illegible]	2.21		0	0		3	1	0
PARKER RESERVOIR	64.0	40.9	52.5	[illegible]	74	2[illegible]	34	3+	373	[illegible]	[illegible]	[illegible]	[illegible]	[illegible]	4[illegible]	1[illegible]	1.21		0	0		2	0	0
RANDSBURG	61.1	33.7	47.7	1.7	66	2+	28	3	6[illegible]	[illegible]	[illegible]	1[illegible]	[illegible]	[illegible]	[illegible]	4[illegible]	1.20		1	T	31+	1	1	0
THERMAL FAA AP	68.8	38.0	53.4	[illegible]	78	31+	28	3	350	[illegible]	[illegible]	[illegible]	[illegible]	[illegible]	[illegible]	[illegible]	1.38		0	0		1	0	0
TRONA	58.3	32.1	45.4	[illegible]	71	[illegible]	24	[illegible]	401	[illegible]	[illegible]	[illegible]	14	[illegible]	[illegible]	11	[illegible]		[illegible]	0		1	1	[illegible]
TWENTYNINE PALMS	[illegible]	34.[illegible]	48.[illegible]	[illegible]	72	2+	24	4	4[illegible]	[illegible]	[illegible]	[illegible]	11	[illegible]	[illegible]	[illegible]	[illegible]		[illegible]	0		2	1	[illegible]
VALYERMO FIRE STN [illegible]	[illegible]	24.[illegible]	40.1	[illegible]	[illegible]	2+	15	[illegible]	[illegible]	[illegible]	[illegible]	[illegible]	[illegible]	[illegible]	1.[illegible]		[illegible]		[illegible]			[illegible]	1	[illegible]
VICTORVILLE PUMP PLANT	[illegible]	[illegible]	[illegible]	[illegible]	[illegible]	[illegible]	19	2+	[illegible]	[illegible]	[illegible]	[illegible]	14	[illegible]	1.4[illegible]	[illegible]	[illegible]		[illegible]	[illegible]		4	1	[illegible]
WILDROSE RANGER STN	[illegible]	[illegible]	[illegible]	[illegible]	[illegible]	[illegible]	[illegible]	[illegible]	[illegible]	[illegible]	[illegible]	[illegible]	[illegible]	[illegible]	[illegible]		[illegible]		[illegible]	[illegible]		[illegible]	[illegible]	[illegible]
--DIVISIONAL DATA-------->			48.8	[illegible]											1.[illegible]	.07			[illegible]					

SEE REFERENCE NOTES FOLLOWING STATION INDEX

DAILY PRECIPITATION (INCHES)

CALIFORNIA
JANUARY 1982

STATION	TOTAL	1	2	3	4	5	6	7	8	9	10	11	12	13	14	15
CALIFORNIA																
NORTH COAST DRAINAGE 01																
ANGWIN PAC UNION COL	9.52	.78	.41	.15	2.76	2.12										
BIG BAR RANGER STATION	5.33	*	*	*	2.74	.01						.00				
BRIDGEVILLE 4 NNW	9.31	.95	1.09	.42	.70	.11										
BURNT RANCH 1 S	5.83	.77	1.34	.27	.61											
CALISTOGA	8.09	.47	.18	.15	4.05	.49										
CALLAHAN	1.35	.05	.60	.03	.01											
CECIL VILLE 5 SE	M	-	-	-	-	-	-	-	-	-	-	-	-	-	-	-
CLOVERDALE 3 SSE	7.34	.62		1.09	2.85	.69	.02									
COPCO 1 DAM	1.73	.21	.38		.04	.01										
COVELO	6.00	.66	.59	.24	.79	.07										
CRESCENT CITY 1 N	8.54	*	*	*	3.20											
CRESCENT CITY 7 ENE	M	-	-	-	-	-	-	-	-	-	-	-	-	-	-	-
EUREKA WSO CI R	4.75	.52	.20	.41	.10											
FOREST GLEN	8.02	.96	1.47	.38	1.09											
FORT BRAGG	5.70	*	1.02	.14	.83	.03										
FORT DICK	9.57	.91	.89	.80	1.10											
FORT JONES RANGER STN	2.38	*	*	*	1.16							.00				
FORT ROSS	9.50	.06	.61	.27	4.59	.35										
GARBERVILLE	6.26	.61	.47	.49	.62	.01										
GASQUET RANGER STATION	14.30	.94	2.33	1.10	1.57	.11										
GRATON	12.19	.72	.49	.06	5.72	1.64										
GREENVIEW	2.46		.83	.06												
GRIZZLY CREEK ST PK	7.59	.98	.95	.57	.80	.09										
GUERNEVILLE FIRE DEPT	M	-	-	-		-	-	-	-	-	-	-	-	-	-	-
HAPPY CAMP RANGER STN	8.72	1.00	1.43	*	2.03											
HAYFORK RANGER STATION	4.82	*	*	*	2.46											
HEALDSBURG	9.03	.58	.38	.24	3.68	.45										
HEALDSBURG 2	M	-	-	-	-	-	-	-	-	-	-	-	-	-	-	-
HILTS M	2.50	.20	.28	.20	.47	.02	-									
HOOPA	8.15	.85	1.40	.46	.56											
KENTFIELD	19.79	1.45		.05	10.55	2.93										
KLAMATH R	11.27	.95	.75	1.34	.67	.01										
LAVA BEDS NAT MONUMENT M	1.22	.04	.10	.01												
MAD RIVER RANGER STN M	4.22		-	-		-	-									
MOUNT HEBRON R S M	1.03	*	*	*	.43	.02				*	*			-		
MUIR WOODS	8.38	.68	.67	.14	2.49	2.05										
NAPA STATE HOSPITAL	10.55	.34	.45	.09	5.69	1.27										
OAK KNOLL R S 2	3.25				1.66	.34										
OAKVILLE 1 WNW	M	-	-	-	-	-	-	-	-	-	-	-	-	-	-	-
OCCIDENTAL	16.10	.50	1.50		7.64	1.45										
ORICK PRAIRIE CREEK PK	9.24	.79	.40	1.04	.68	.01								.03		
ORLEANS	8.47	.75	.75	.63	.38	.06										
PETALUMA FIRE STN 3	9.48	.55		3.49	3.62											
POINT ARENA	9.20	.80	.62	.08	2.53	.26										
POTTER VALLEY P H	7.36	1.10	.23	.27	1.61	.06										
RICHARDSON GROVE ST PK	8.15	2.00	.26	1.11	.10	.10										
SAINT HELENA	8.00	.49	T	2.93	2.31											
SAN RAFAEL	M	-	-	-	-	-	-	-	-	-	-	-	-	-	-	-
SANTA ROSA	8.72	.51	.37	.05	3.07	2.02										
SAWYERS BAR RANGER STN	5.57	*	*	*	2.29	.11				*	*					
SCOTIA	6.16	.99	.83	.24	.71	.06		T	T						T	
SHELTER COVE AVIATION	6.84	.39	.22	.37	.23	.03										
SONOMA	11.97	.50	.69	.03	6.75	1.15			.01							T
STANDISH-HICKEY ST PK	M	-	-	-	-	-		-	-	-	-	-		-	-	-
TRINITY RIVER HATCH	4.39	.63	.90	.05	.74	.06										
TULELAKE //R	.61	.05	.04	.01												
UKIAH	6.88	.44	.65	.18	1.81	.12										
UKIAH 4 WSW	8.51	.66	1.28	.07	1.55	.16										
UPPER MATTOLE	9.46	1.19	1.02	.45	.91	.15										
WARM SPRINGS DAM	8.81	*	1.34	.06	3.55	.83										
WEAVERVILLE RANGER STN	7.82	*	*	*	5.50											

SEE REFERENCE NOTES FOLLOWING STATION INDEX

DAILY PRECIPITATION (CONT)

STATION	DAY OF MONTH															
	16	17	18	19	20	21	22	23	24	25	26	27	28	29	30	31
CALIFORNIA																
NORTH COAST DRAINAGE 01																
ANGWIN PAC UNION COL			T	36	76	62		11	.02		78	.04	52	.09		
BIG BAR RANGER STATION	*	*	.35	11	23	04	.03	*	*	13	18	.07	64			
BRIDGEVILLE 4 NNW		.17	.68		87	*	.92	1.07	T		1 45	.25	63			
BURNT RANCH 1 S			.28	25	34		.12	.26			86	.45	38			
CALISTOGA	.01		.16	52	64	02		.08			72		60			
CALLAHAN			.09	01	02	07					39	.01	07			
CECILVILLE 5 SE	-	-	-				-	-	-	-		-		-	-	
CLOVERDALE 3 SSE			.03	27	96	33		.08			22	.14	51	.03		
COPCO 1 DAM		.03	.16	01	01	06	.07		.03		63		09			
COVELO		.07	.52	31	41	07	.06	.25			55		1 01			
CRESCENT CITY 1 N	*	*	1.27	16	35	34	.24	*	*	1.09	1 45	.41	03			
CRESCENT CITY 7 ENE	-	-	-				-	-	-	-		-		-	-	
EUREKA WSO CI R		.20	.42	27	37	78	.08	.07		.21	18	.38	06			
FOREST GLEN			.62					1.11			85	.55	99			
FORT BRAGG			.19	61	41	40	.07	.25			54	.09	1 12			
FORT DICK		.34	.91	30	36	34	.27	.78	.13		1 60	.30	54			
FORT JONES RANGER STN			.17	14	02	01				.00	44	.27	17			
FORT ROSS		.04	.24	65	71	32		.09			73		74			
GARBERVILLE		.11	.61	51	41	27	.11	.27			1 13	.22		.42		
GASQUET RANGER STATION		.57	1.27	62	22	30	.36	2.10	.18		2 03	.74	46			
GRATON			.09	42	71	56		.12			84	.07	75			
GREENVIEW			.37							.80				.40		
GRIZZLY CREEK ST PK		.16	.37	49	18	70	.40	.43	.02		82	.23	40			
GUERNEVILLE FIRE DEPT	-	-	-				-	-	-	-		-		-	-	
HAPPY CAMP RANGER STN	*	*	.56	67	25		T	*	*	.25	10	1.29	34			
HAYFORK RANGER STATION	*	*	.04	11	24	10	.01	*	*	.07	13	.25	91			
HEALDSBURG		.02	.16	80	1 08			.12			81		71			
HEALDSBURG 2	-	-	-				-	-	-	-		-		-	-	
HILTS			.31	01	08		.13	.07		.01	07	.55	10			
HOOPA		.09	.89	*	*	*	*	2.40		*	7	*	*	*		.77
KENTFIELD			.07	83	1 05	15					1 3		1 48			
KLAMATH R		.70	1.88	42	09	24	.50	1.32	.03		1 3	.40	04			
LAVA BEDS NAT MONUMENT					10	36	.11	T		.05	19	.01	25	-		
MAD RIVER RANGER STN	-	-	.22	*	*	2 00	*	*	*	*	*	2.00				
MOUNT HEBRON R S	*	*	.01	1		15	.04	*	*	.03	14		21			
MUIR WOODS			.07	42	90	12		.03			41					
NAPA STATE HOSPITAL			.06	76	1 09	05					1		44			
OAK KNOLL R S 2			.27	20	03	04	.03			.03	1	.38	06	T		
OAKVILLE 1 WNW	-	-	-				-	-	-	-		-		-	-	
OCCIDENTAL			.42	50	1 45	30		.17			1 43		73	.03		
ORICK PRAIRIE CREEK PK		.39	1.55	41	08	25	.27	.83	.05		1 68	.20	25			
ORLEANS			1.24	35	28	10	.35	.32			1 17	1.56	33			
PETALUMA FIRE STN 3				29	81		.03			.20	06		43			
POINT ARENA			.22	17	1 05	70	.09	.38			1 15		1 12			
POTTER VALLEY P H			.34	73	60	18	.01	.23			1 10		95			
RICHARDSON GROVE ST PK	.02	.38	.69	53	25	09	.42	.03		.30	18		60	.10	.03	
SAINT HELENA			.35	54						.73	11	.53	03			
SAN RAFAEL	-	-	-				-	-	-	-		-		-	-	
SANTA ROSA			T	38	39	38		.04			19	.10	53	.09		
SAWYERS BAR RANGER STN	*	*	.4	88	18	02	.08	*	*	.28	13	.49	19	.02		
SCOTIA		.05	.22	26	13	85	.26	.11			09	.18	33	.01		
SHELTER COVE AVIATION		.21	.55	92	40	08	.14	.93			1 19	.08	82			
SONOMA	T		.1	51	37	12	T	T	T		5	T	49	T		
STANDISH-HICKEY ST PK	-	-	-				-	-	-	-		-		-		
TRINITY RIVER HATCH			.09		25	24		.21			11	.09	79			
TULELAKE R			.01		01	14		.02	.02	.01	10		18	.02		
UKIAH		.02	.4	59	69	10	.06	.13			3		83			
UKIAH 4 WSW			.4	75	53	37	.33	.22	.01		5	.38	93	.01		
UPPER MATTOLE		.14	.3	77	62	85	.11	.24			1 4	.13	95			
WARM SPRINGS DAM		.01	.0	45	93	33		.06		*	1	.09	58			
WEAVERVILLE RANGER STN	*	*	.1	15	16	12		*	*	19	8		90			

SEE REFERENCE NOTES FOLLOWING STATION INDEX

DAILY PRECIPITATION (INCHES)

CALIFORNIA
JANUARY 1982

STATION	TOTAL	1	2	3	4	5	6	7	8	9	10	11	12	13	14	15
		DAY OF MONTH														
WEED FIRE DEPARTMENT	1.95	.36	.26	.01	.34	.01										
WILLITS 1 NE	5.93	.24	.93	.21	1.05	.03		.02								
WILLOW CREEK 1 NW	7.06	*	*	*	3.00	.01										
YREKA	M 1.32	.58		-												
SACRAMENTO DRAINAGE 02																
ADIN RANGER STATION	1.50	*	*	*	.32					*	*					
ALTURAS RANGER STATION	.80	T	.10		.02	.04										
AUBURN	7.77		1.38		.75	3.20	.06									
AUBURN DAM PROJECT	7.32	.87	.52		.87	3.04	.15									
BLUE CANYON WSMO //R	11.16	.82	.64	.40	2.90	.79										
BOWMAN DAM	M12.73	1.37	1.15	.23	*	*	5.55		*			*				
BROOKS FARNHAM RANCH	5.15	.07	.33		1.95	.96										
BRUSH CREEK R S	M	-	-	-				-	-	-	-		-	-	-	-
BUCKHORN	7.94	.37	.55	.52	.55	1.90										
BUCKS CREEK P H	M 6.81	1.80	1.00		.62	.70										
BURNEY	2.73	.37	.19	.05	.41	.08	.01									
CANBY RANGER STATION	1.68	*	*	*	.30	.04						.00				*
CANYON DAM	4.71	.68	.65	.10	.50	.22										
CHALLENGE RANGER STA	11.17	*	*	*	6.20											
CHESTER	3.89	.44	.64	.11	.53	T										
CHICO UNIVERSITY FARM	7.34	*	*	*	3.33	.97										
CLEARLAKE HIGHLANDS	5.70	.16	.45		2.50	.88										
COLEMAN FISHERIES STA	3.51		.70		1.02											
COLFAX	9.19	.88	.50		2.55	1.62	.01									
COLGATE POWER HOUSE	8.29	.92	.66		2.33	1.00										
COLUSA 2 SSW	3.82		.19	T	1.64	.59										
CORNING HOUGHTON RANCH	3.82		.12	.62	.37											
DAVIS 2 WSW EXP FARM	5.81	.10	.34		1.49	2.56									.01	.01
DEER CREEK FOREBAY	15.89	2.00	1.37	*	*	*	4.90									
DE SABLA	9.16	*	1.58	.10	1.40	.87										
DOBBINS 1 S	8.89	.23	.73		2.54	.93										
DOWNIEVILLE RANGER STA	7.77	.72	1.15	.47	1.90	.03										
DUNSMUIR TRTMT PLANT	6.73	1.31	.95	.26	1.12	.21										
EAST PARK RESERVOIR	6.59	.17	.37		4.50											
FAIRFIELD FIRE STN 2	8.12	.12	.43		2.50	3.64										.03
FOLSOM DAM	5.57	.23	.44		.44	3.10										
FORESTHILL RANGER STA	11.43	*	2.65	.00	1.16	3.10	.02									
FRENCH GULCH	M	-		-			-	-	-	-	-		-	-	-	-
GEORGETOWN RANGER STA	11.57	*	2.75		1.93	2.08										
GOLD RUN	11.22	1.25	.98		2.63	1.74										
GRASS VALLEY 2	9.83	1.49	.69	T	1.72	2.00	.03									
GREENVILLE RANGER STA	4.57			2.17	.46											
HARRISON GULCH R S	4.44	*	*	*	2.15					*	*					
HARRY ENGLEBRIGHT DAM	7.46	.65	.48		1.34	2.00										
HAT CREEK P H 1	2.09	.24	.13	.05	.20	.08										
IOWA HILL	8.70	1.40	.41		1.44	2.14										
JESS VALLEY	1.51		.15		.03											
KELSEY 1 N	8.46	*	.85		1.89	2.46										
LAKEPORT	M 5.66	.37	.33	.15	2.23	.58									-	
LAKE SOLANO	8.78	.12	.44		2.95	3.04										
LAKE SPAULDING	14.27	1.50	1.60	.10	3.08	2.51										
MANZANITA LAKE	4.23	.09	.48	.24	.31	.10										
MARKLEY COVE	9.11	.33	.45		3.57	1.87										
MARYSVILLE	4.62	.09	.22		1.40	1.27	.02				T			T		.02
MC CLOUD	6.53	1.20	.83	.70	1.10	.02										
MIDDLETOWN	7.67	.79			2.05	1.78										
MINERAL	6.59	1.30	.72	.14	.75	.20										
MOUNT SHASTA WSO CI //R	2.84	.38	.26	.43	.08											
NEVADA CITY	10.00	1.55	.62	*	1.42	1.85										
NICOLAUS 2	3.81	.10	.15		.71	1.82									.05	
ONO	M	-		-		-		-	-	-	-		-	-	-	-
ORLAND	4.39	.09	.07		1.70	.50										
OROVILLE DAM	7.22	.45	.30		2.10	1.47										
PACIFIC HOUSE	10.07	1.85	.88	.12	1.30	.63	.24									

SEE REFERENCE NOTES FOLLOWING STATION INDEX

DAILY PRECIPITATION (CONT)

CALIFORNIA
JANUARY 1982

STATION	DAY OF MONTH															
	16	17	18	19	20	21	22	23	24	25	26	27	28	29	30	31
WEED FIRE DEPARTMENT				11	08	30					30		12	06		
WILLITS 1 NE		.04	58	77	38	11	.03	.53	.02		1 06		22			
WILLOW CREEK 1 NW		10	44	76	18	14	.11	.64	.01		35	.41	23	02		
YREKA			15	05	T					04	34	10	06			
SACRAMENTO DRAINAGE 02																
ADIN RANGER STATION			T	24	T	20	11				28		35			
ALTURAS RANGER STATION				11	07	02	02				20		17	05		
AUBURN			05	34	17	34					27	31	30	T		
AUBURN DAM PROJECT			03	27	15	58					36	18	23	T		
BLUE CANYON WSMO /R		04	87	55	1 66	63					1 21		66			
BOWMAN DAM				1 10	-	*	1 20				1 45		61	07		
BROOKS FARNHAM RANCH				18	39	07					35		04			
BRUSH CREEK R S																
BUCKHORN			55	.15	57	55		T			1 60			6		
BUCKS CREEK P H			05	.41		10		.05		*	1 53	09	46			
BURNEY				.05	20	23					43	16	43	.14		
CANBY RANGER STATION	*	*	*	.08	12	07	.06			00	5	17	33	.02		
CANYON DAM			.05	.48	65	27					87	09	18			
CHALLENGE RANGER STA				.39	89	1 44					1 03	40	76	.05		
CHESTER			T	.18	72	22	T	.10			71		24			
CHICO UNIVERSITY FARM	*	*	.03		1 03	1 02				00	28		70			
CLEARLAKE HIGHLANDS			.03	.19	59	33		.04			23	08	24			
COLEMAN FISHERIES STA					10	04					46		1 11			
COLFAX			.13	.67	69	61	.01				81		61			
COLGATE POWER HOUSE			.02	.36	85	53					63	07	73			
COLUSA 2 SSW		.06	T	.12	90	04				21			03			
CORNING HOUGHTON RANCH	.01			.04	1 06	41				02	1		44			
DAVIS 2 WSW EXP FARM		.01		.05	35	14					1	03	1	.34		
DEER CREEK FOREBAY			.04	*	2 43	1 96					1 14	14	8	.04		
DE SABLA	T	T	T	.49	2 19	82					1 07		6			
DERBINS 1 S			.08	.61	99	73	.02				1 11	06	84			
DOWNIEVILLE RANGER STA			.32	.40	*	11	.13				8	39	0	.20		
DUNSMUIR TRTMT PLANT			T	.21	1 13	1	T	T			8		4	T		
EAST PARK RESERVOIR					34	91					2		0			
FAIRFIELD FIRE STN 2		.01		.12	27	54					2		1	.09		
FOLSOM DAM				.10	18	44					2	11	1	.12		
FORESTHILL RANGER STA			.07	.69	28	2 01					5	36	4	.13		
FRENCH GULCH	-	-	-	-			-	-						-		
GEORGETOWN RANGER STA	.18			.94	16	1 55					1 1	16	7			
GOLD RUN			.26	.77	98	74					1 1	02	7			
GRASS VALLEY 2			.05	.35	39	1 14	.02				8	51	5	.08		
GREENVILLE RANGER STA			T	.24	47	6						42	1			
HARRISON GULCH R S	*	*	.15	.31	36	1					2		1			
HARRY ENGLEBRIGHT DAM			.03	.15	45	91					6	16	5	.12		
HAT CREEK P H 1			.02		15	2					2		7			
IOWA HILL			.18	.51	25	1 1	.04				4	31	4	T		
JACKS VALLEY			.10	.32	15	2	.15				1		2			
JESSEY 1 N			.06	.61	19	1 4					5		4			
LAKEPORT		T	.10	.51	42	04	T	.05			3		5			
LAKE SOLANO				.06	98	57					2		2	.18		
LAKE SPAULDING			.50	.19	60	9					1 4	10	6	.02		
MANZANITA LAKE			.08	.61	22	4	.03	T			6	35	3	.28	08	
MARKLEY COVE				.14	1 45	4					2	08	3	.18		
MARYSVILLE	T	T		.05	43	2					4	04	3	.03		
MC CLOUD			.05	.13	88	4	.01	.05			7		3			
MIDDLETOWN				.68	75	2					7		5			
MINERAL			.03	.62	82	6	T	06			7	17	4			
MOUNT SHASTA WSO CI /R			.10	.37	35	0					5	14	1			
NEVADA CITY			.14	.35	67	1 3	07				6	64	6	.12		
NICOLAUS 2			.01	.01	12	3					2		2	T		
[illegible]	-	-	-	-										-		
[illegible] AND			.01		84	5				01	2		3			
[illegible] VILLE DAM	.01	.01	.02	.06	88	1 0					4	02	3	.03		
[illegible] IFIC HOUSE			.03	32	30	1 3	37				2	92	4	11		

SEE REFERENCE NOTES FOLLOWING STATION INDEX

DAILY PRECIPITATION (INCHES)

STATION	TOTAL	1	2	3	4	5	6	7	8	9	10	11	12	13	14	15
PARADISE	M	-	-	-			-	-	-	-	-	-	-	-	-	-
PASKENTA RANGER STA	5.93	*	*	.62	1.32	.14										
PAYNES CREEK	3.56	.34	.64		.25	.40										
PIT RIVER P H 1	3.07	.21	.16	.03	.10	.04										
PIT RIVER P H 5	3.30	.61	.70	.46	1.48	.35										
PLACERVILLE	12.51	*	1.76		.83	4.06	.05									
PLACERVILLE IFG	10.16	*	*	*	4.00	2.65	T									
PORTOLA	4.29	.50	.63		.90	.39				*	*	*	*	*		
QUINCY	5.40	*	*	*	2.51	.55										
RED BLUFF WSO AP R	3.55	.18	.04	.56	.70	.02										
REDDING FIRE STN 4	5.63	.33		.29	.73	.10										
REPRESA	M		-	-		-	-	-	-	-	-	-	-	-	-	-
ROUND MT P G AND E	4.89	.11	.40	.63	1.83											
SACRAMENTO FAA AP R	5.50	.42		.28	2.99	.48										
SACRAMENTO WSO CI R	5.40	.39		.35	3.10	.55										
SHASTA DAM	8.80	2.00	.56	1.76	.26											
SHINGLETOWN 2 E	6.58	.67	.82		.74	.82										
SIERRA CITY M	9.74	2.05	1.05	.70	1.90	1.20										
SIERRAVILLE R S //	5.02	*	*	*	2.28	.99										
STONYFORD RANGER STA	4.04	.61	.02			1.88										
STONY GORGE RESERVOIR	7.42	.13	.27		1.54	.27										
STRAWBERRY VALLEY M	13.67	2.19	1.42	.10	2.23	1.62	.08									
TWIN LAKES	10.93	.75	.67	.17	4.62	1.42										
UPPER LAKE 7 W	6.97	.49	.41	.51	2.16	.14	T									
VACAVILLE	9.20	.03	.50	.03	3.96	3.15										
VINTON	2.12	.44	.25		.27	.53										
VOLTA POWER HOUSE	3.27	.10	.28	.01	.56	.25										
WHISKEYTOWN RES M	7.00	2.07	.38	.09	-	.33										
WILLIAMS	3.59	.22	1.30		.90											
WILLOWS 6 W	4.26	.03	.14	.03	1.84	.29										
WINTERS	7.53	.08	.37		2.68	2.53	T								T	T
WOODLAND 1 WNW	M		-	-	-		-	-	-	-	-	-	-	-	-	-
NORTHEAST INTERIOR BASINS 03																
BOCA	5.43	.96	.62		.92	1.38										
BODIE	2.55	.64	T		.65	.44							T			
BRIDGEPORT M	.90		.27		-	.10										
CEDARVILLE	1.13	.01	.09	.02		T										
DONNER MEMORIAL ST PK M	13.26	2.04	.80	.26	2.86	3.52		.01								
DOYLE	1.17	.19	.16		T	.14										
DOYLE 4 SSE	1.23	.10	.17		.18	.21										
ECHO SUMMIT	13.97	1.22	1.84	.72	.78	5.71	.13									
ELLERY LAKE // M	3.42	.54	.22	.48	-	.52										
FORT BIDWELL	1.72	.06	.20	.05	.03											
GEM LAKE	6.36	.06	.10	.26	3.36	1.02		.06	.08							
MONO LAKE	2.40	.31			.51	.76										
SAGEHEN CREEK	6.16	.88	.67	T	1.19	.82										
SUSANVILLE AIRPORT	1.62	.08	.23			.29										
TAHOE CITY	9.54	1.53	.93	.16	1.56	1.84	T									
TERMO	.74	.01	.12	T												
TRUCKEE RANGER STATION	8.20	1.27	.66	.15	1.24	1.64										
WOODFORDS	4.90	.13	.14	.03	1.83	.78	.09									
CENTRAL COAST DRAINAGE 04																
BEN LOMOND 4	23.02	.90	.72	.02	11.47	4.63										
BERKELEY	M		-	-	-	-	-	-	-	-	-	-	-	-	-	-
BIG SUR STATE PARK	13.47	.72	.50		.78	8.25	.17									
BLACK MOUNTAIN 2 SW	10.98	.58	.69	.02	1.95	4.33	T									
CHITTENDEN PASS	10.24	1.54	2.48	3.77	.80	1.45										
GILROY	8.44	.53	.65	T	1.08	3.45	T									
HALF MOON BAY	12.01		.99	.03	5.33	2.75	.02									
HOLLISTER 2	3.45	.02	.32	.05	.20	1.12	.05									
KING CITY	2.99	.31			.02	1.09										
LIVERMORE	5.29	.32	.18	T	1.76	1.73										

SEE REFERENCE NOTES FOLLOWING STATION INDEX

DAILY PRECIPITATION (CONT)

CALIFORNIA
JANUARY 1982

STATION	DAY OF MONTH 16	17	18	19	20	21	22	23	24	25	26	27	28	29	30	31
PARADISE	-	-		-	-	-	-	-	-			-		-	-	
PASKENTA RANGER STA				09	.65	.55					16		40			
PAYNES CREEK				21	.47	.80							45			
PIT RIVER P H 1			06	08	.08	.14					59		58			
PIT RIVER P H 5			30	35	1.00	.33		.05			1 26		41			
PLACERVILLE			09	48	.37	1.40	.20				41	.46	40			
PLACERVILLE IFG			12	92	.50	.26	.11				1 10	.09	40			
PORTOLA			T	57	.28	.12					59		31			
QUINCY				35	.47	.46					62	.19	18	27		
RED BLUFF WSO AP R		01	11	32	.70	.01					19	.46	25			
REDDING FIRE STN 4			10	41	1.49	.20					59		1 39			
REPRESA	-	-		-	-	-	-	-	-			-				
ROUND MT P G AND E			02	68	.13	.95	.15		.04		1 36		59			
SACRAMENTO FAA AP R		01	01	19	.40						17		55			
SACRAMENTO WSO CI R		11	01	17	.40						18		24			
SHASTA DAM			06	28	1.23	.58		.10	.02		58	.05	1 32			
SHINGLETOWN 2 E				65	.57	1.02					65	.08	48	08		
SIERRA CITY			13	70	.80	.13	-			06	60	.25	07	10		
SIERRAVILLE R S //				40	.21	.34	.02				25	.38	12	07		
STONYFORD RANGER STA				06	1.10						21	.02	14			
STONY GORGE RESERVOIR			01	01	.83	.32	.01				15		20			1 68
STRAWBERRY VALLEY				13	1.28	1.40	-				1 16	.31	57	17		
TWIN LAKES		T	51	23	.20	.83					92		39	55		
UPPER LAKE 7 W			28	53	.64	.17	.16				88	.65				
VACAVILLE		03	T	25	.62	.02					24	.02	35			
VINTON			T	16	T	.16					25	T	06			
VOLTA POWER HOUSE			10	17	.74	.28					36		42			
WHISKEYTOWN RES		01	05	15	.29	1.44		.03	.03		66	.05	1 42			
WILLIAMS				61	.39					11		.06				
WILLOWS 6 W			06	13	1.27	.05				02	21		22			
WINTERS	T	01	T	06	.96	.27				T	14	.01	18	24		
WOODLAND 1 WNW	-				-	-	-	-	-			-				
NORTHEAST INTERIOR BASINS 03																
BOCA				47	.14	.35	T					.44	15			
BOCIE				04	.34	T					10		34			
BRIDGEPORT				50			T						01			
CEDARVILLE			T	15	.20	.23	.05	T	T	07	07	.14	06	14		
DONNER MEMORIAL ST PK				94	.45	1.45	.04				37	.52				
DEVILS			01	20	T	.13	.01				33					
DOYLE 4 SSE			08		.01	.05					43	T	T			
ETNA SUMMIT			04	56	.19	1.28	.24	T				.74	24	48		
ELLERY LAKE //			02	14	.64	.32	.06	.02			22	.04	14	04		
FORT RIDWELL			12	02	.22	.12	.19			.09	44		18			
GEM LAKE			04		.72	.10	.10	.06		.10	08	.06	06	04	06	
MONO LAKE					.56	.20					06					
SADDLEBAG CREEK			12	64	.49	.37	T				61		37			
SUSANVILLE AIRPORT				09	.26	.21	.08				36		02			
TAHOE CITY				85	.24	1.01	.16	T			32	.45	44	08		
TERMO			12	15	.04	.06	.02				11		11			
TRUCKEE RANGER STATION			01	84	.28	.76	.21				32	.50	27	08		
WOODFORDS				61	.59	.18					11		27	14		
CENTRAL COAST DRAINAGE 04																
BEN LOMOND 4			03	26	2.23	.61					74		1 41			
BERKELEY	-				-	-	-	-	-	-		-				
BIG SUR STATE PARK				23	1.08	.92					30	.01	41	10		
BLACK MOUNTAIN 2 SW				35	1.07	*	.97				33	.04	53	12		
CHITTENDEN PASS											20					
CIRCLE				17	1.16	.88	.01				25	.02	22	02		
HALF MOON BAY			30	38	.68	.27	.01	.01			51	.01	72			
HOLLISTER 2				16	.54	.50	.11				04	.08	10	16		
KING CITY					.58	.71						.08	12	08		
LIVERMORE				18	.63	.07					20		22			

SEE REFERENCE NOTES FOLLOWING STATION INDEX

DAILY PRECIPITATION (INCHES)

CALIFORNIA
JANUARY 1982

STATION	TOTAL	DAY OF MONTH 1	2	3	4	5	6	7	8	9	10	11	12	13	14	15
LOS GATOS	8.13	.28	.62	.01	3.41	1.50										
LOS GATOS 4 SW	18.81	.70		.74	2.80	7.95										
MARTINEZ WATER PLANT	4.51	.20	.47	T	1.59	4.38										
MONTEREY	4.69	.16	.45	T	1.22	.52										
MORGAN HILL	M	-	-	-	-	-	-	-	-	-		-	-	-	-	-
MORRO BAY FIRE DEPT	2.62	.28	.02		.65	.05						T				
MOUNT DIABLO JUNCTION	5.92	.21	*	*	.04	4.00										
MOUNT HAMILTON	M 4.75	.33	1.30	-	.46	.38										
NEWARK	4.26	.03	.38		.54	1.84	.01									
OAKLAND MUSEUM	10.75	.28	.39		4.74	3.00										
PAICINES OHRWALL RANCH	5.23	.13	.62		.29	1.69	.04									
PALO ALTO	5.04	.10	.55	.02	.86	2.60	.02									
PALOMA	8.56	.37	.88	.01	2.57	1.75										
PASO ROBLES	2.65	.14	.16		.10	.44										
PASO ROBLES FAA AP	M 2.11	.13	.06		.46	.17										
PINNACLES NAT MONUMENT	M	-	-	-	-	-		-	-	-		-	-	-	-	-
PISMO BEACH	4.37	.37	.18		.60	1.12										
PRIEST VALLEY	3.34	.16	.30		.11	.73										
REDWOOD CITY	7.29	.26	.87	.05	1.33	2.19										
RICHMOND	11.23	.14	.18	.03	6.83	2.02										
SALINAS 3 E	4.77		.82		.34	1.29										
SALINAS FAA AP	3.85	.34	.13	.15	1.17	.04										
SALINAS DAM	5.12	.32	.33			1.47	.06									
SAN CLEMENTE DAM	7.45		.85	.04	.31	3.12	.01									
S F RICHMOND SUNSET R	M	-	-	-	-	-	-	-	-	-		-	-	-	-	-
SAN FRANCISCO WSO AP R	8.81	.41	.24	.72	5.59	.20										
SAN FRANCISCO WSO CI R	6.84	.20	.13	.38	4.22	.10										
SAN GREGORIO 2 SE	13.05	.44	.30	.39	6.23	2.17										
SAN JOSE	4.46	.14	.51	.01	1.33	.63										
SAN LUIS OBISPO POLY	5.87	.37	.38	.09		2.18	.06									
SANTA CRUZ	13.38	.32	.46	T	2.53	6.91										
SANTA MARGARITA BOOST	7.54	.62	.44	.03		1.95	.06									
SOLEDAD	2.47	.03	.52	.01	.08											
SPRECKELS HWY BRIDGE	M	-	-	-	-	-	-	-	-	-	-	-	-	-	-	-
UPR SAN LEANDRO FILTER	9.38	.31	.48		1.40	4.66	.25									
WATSONVILLE WATERWORKS	M	-	-	-	-	-	-	-	-	-	-	-	-	-	-	-
WOODSIDE FIRE STN 1	11.28	.44	.85	T	4.11	2.21										
WRIGHTS	15.00	.35	.57		7.69	2.05										
SAN JOAQUIN DRAINAGE 05																
ANGIOLA	M	-	-	-	-	-	-	-	-	-	-	-	-	-	-	-
ANTIOCH PUMPING PL 3	5.03		.33		1.05	2.80										
ASH MOUNTAIN	7.52	.93	.54	T	.05	2.87	.48	.01								
AUBERRY 1 NW	8.11	.77	.63	1.48	2.32	.05										
BAKERSFIELD WSO AP R	.77		.03		.07											
BALCH POWER HOUSE	7.34	.69	.54		1.43	2.14	.29									
BUTTONWILLOW	1.16	.04	.06			.29										
CALAVERAS BIG TREES	15.70	1.72	1.02	.07	1.84	5.03	.28									
CALAVERAS RANGER STN	11.82	*	*	*	4.90	3.30	.22									
CAMP PARDEE	5.20	.43	.45	T	.40	1.81	.06									
CHERRY VALLEY DAM	15.55	3.02	.07	1.56	6.69	.08										
COALINGA	.99	.09	.09		T	.20										
COARSEGOLD 1 NW	12.39	1.10	3.90	.73	.79	3.20	.35									
CORCORAN IRRIG DIST	1.23	.01	.05		.01	.56										
DELANO	.59	.07	.03			.12	.01									
DENAIR 3 NNE	1.80	.16	.19	T	.35	.27										
ELECTRA POWER HOUSE	10.79	.90	.75		2.51	2.89										
ELLIOTT	5.85		.67		.65	2.75	.04									
EXCHEQUER RESERVOIR	4.09	.31	.72	T	.41	.86	.12									
FIDDLETOWN DEXTER RANCH	M 9.16	.97	-		.85	3.62	.07									
FIVE POINTS 5 SSW	.53					.15										
FRESNO WSO AP R	2.11	.11	.13		.99	.13										
FRIANT GOVERNMENT CAMP	3.75	.33	.18	.12	.02	1.49	.01									
GLENNVILLE	5.09	.87	.37	.29		.87	.61									
GRANT GROVE	12.49	1.20	.60	.17	.24	4.66	.80	.01								

SEE REFERENCE NOTES FOLLOWING STATION INDEX

DAILY PRECIPITATION (CONT)

CALIFORNIA
JANUARY 1982

STATION	DAY OF MONTH															
	16	17	18	19	20	21	22	23	24	25	26	27	28	29	30	31
LOS GATOS			.01	.20	1.22	.28	T				.13		.47			
LOS GATOS 4 SW				.26	1.65	.90					.74	.07	T			
MARTINEZ WATER PLANT		.02		.36	.23	.41	.01				.27	.09	.27	.21		
MONTEREY			T	.41	.60	.89					.11		.33			
MORGAN HILL	-	-					-	-	-							
MORRO BAY FIRE DEPT			.10	.30	.77					.14	.06	.12	.14			
MOUNT DIABLO JUNCTION				.15	.30	.56		.04			.34	.06	.22			
MOUNT HAMILTON			.04	.34	.68	.60					.37		.25			
NEWARK				.16	.25	.63					.11	.02	.26	.04		
OAKLAND MUSEUM			.01	.22	.35	.25					.43		.42			
PAICINES OHRWALL RANCH				.21	.71	.33	.04				.06	.03	.23	.19		
PALO ALTO				.19	.65	.99					.10		.30	.06		
PALOMA			T	.15	1.41	1.09		.02			.13	.02	.16			
PASO ROBLES				.03	1.27	.20					.06	T	.29	.05		
PASO ROBLES FAA AP				.41	.71	.04							.13			
PINNACLES NAT MONUMENT	-			-												
PISMO BEACH				.15	1.30	.42					.08	.04	.03	.10		
PRIEST VALLEY					1.30	.28	.05				.16		.25			
REDWOOD CITY			.01	.22	1.19	.33				.23			.55			
RICHMOND			.02	.19	.69	.05					.53		.55			
SALINAS 3 E				.15	.85	.89					.05		.34			
SALINAS FAA AP				.66	.63	.33					.12		.27			
SALINAS DAM				.05	1.06	1.52					.08	.03	.04	.12		
SAN CLEMENTE DAM				.17	1.00	1.50	.04				.01	.01	.17	.17		
S F RICHMOND SUNSET R	-			-												
SAN FRANCISCO WSO AP R			.11	.35	.47					.11	.18		.54			
SAN FRANCISCO WSO CI R			.12	.47	.44					.02	.11		.41			
SAN GREGORIO 2 SE			.17	.62	.73	.45		.01			.20		.44			
SAN JOSE		.01		.30	1.01	.42					.07		.14			
SAN LUIS OBISPO POLY				.13	.77	1.48	.02				.02	.02	.15	.18		
SANTA CRUZ				.15	1.13	.67	.04				.24	T	.43	.23		
SANTA MARGARITA BOOST					1.08	2.46	.14				.04	.14	.11	.12		
SOLEDAD				.06	.43	1.13	.09					.01	.01	.04		
SPRECKELS HWY BRIDGE	-			-												
UPR SAN LEANDRO FILTER				.38	.46	.55					.34		.37			
WATSONVILLE WATERWORKS	-			-												
WOODSIDE FIRE STN 1				.40	1.57	.34	.01				.25		.01			
WRIGHTS				.49	1.74	.27					.16		.41			
SAN JOAQUIN DRAINAGE 05																
ANDERSON	-	-	-	-						-		-		-		-
ANTIOCH PUMPING PL 3				.12	.14	.35					.08	.05	.05	.07		
ASH MOUNTAIN				.12	.44	1.24	.27			.07		.18	T	.10		
AUBERRY 1 NW				.12	.44	1.07	.03				.28	.01	.11			
BAKERSFIELD WSO AP R				.16	.04	.04		.21					.02			
BALCH POWER HOUSE			.02	.11	.74	.81	.01				.05	.16	.19			
BUTTONWILLOW				.14	-	.34								.31		
CALAVERAS BIG TREES			T	.15	-	1.67	.10				.20	.77	.82	.14		
CALAVERAS RANGER STN				.17	.41	1.12	.02				.30	.56				.03
CAMP WARDEE				.14	.41	.84					.13	.23	.28	.07		
CHERRY VALLEY DAM		T	.53	.45	1.[illegible]	.11				.20	.80	.40	.05			
COALINGA					.44	.01					.08	.02	.04	.01		
COARSEGOLD 1 NW				.17	.44	.09					.64	.11	.20			
CORCORAN IRRIG DIST					.44							.07	.14			
DELANO					.44	.25							.02	.03		
DENAIR 3 NNE				T	.44					.03	.07	T				
EXCHEQUER POWER HOUSE			.08	.39	1.[illegible]	.78					.63		.80	.01		
FRESNO				.18	.44	.59					.15	.18	.24			
FRIENDLY				.16	.44	.63	.02				.05	.25	.14	.03		
FRITCHTOWN DEXTER RANCH			.05	.10	.44	1.30					.30	.42	.35			
GIANT POINTS 5 SSW											.05					
FRESNO WSO AP R				.17	.44	.22					.09		.03			
FRIANT GOVERNMENT CAMP				.18	.44	.80						.21	.02	.10		
GLENNVILLE				.03	.44	1.05	.21					.12		.43		
GRANT GROVE				.15	.44	2.84	.36					.19	.07	.15		

SEE REFERENCE NOTES FOLLOWING STATION INDEX

DAILY PRECIPITATION (INCHES)

CALIFORNIA
JANUARY 1982

STATION	TOTAL	DAY OF MONTH 1	2	3	4	5	6	7	8	9	10	11	12	13	14	15
GROVELAND RANGER STA	9.08	*	*	*	*	4.39	.20									
HANFORD 2 S	.84	.04	.01			.41										
HETCH HETCHY	8.52	*	2.05	.06	*	1.04	1.15									
HUNTINGTON LAKE	M14.20	1.10	1.30	-	3.00	3.00	.30									
KERLINGER	1.62		.30		.21	.53										
KERN RIVER P H 1	1.34	*	.28		.00		.00						.00			
KERN RIVER P H 3	5.28	.64	.49	.01	.22	1.75										
KETTLEMAN STATION	1.15		T			.24										
LEBEC	2.25	.05				.72	.14	.15			.04					
LEMON COVE	3.16	.25	.28	.01		1.15	.04									
LINDSAY	2.78	.18	.38		.34	.28										
LODGEPOLE	13.99	1.72	.72	.29	.41	4.73	.87									
LODI	5.47	.15	.28		2.00	1.71										
LOS BANOS	1.60		.23		.10	.75										
LOS BANOS ARBURUA RCH	1.65		.31		.42	.15								T	T	.01
LOS BANOS DET RESV	1.13		.16		.05	.47										.10
MADERA	1.37	.18	.15	T	.15	.69										
MARICOPA	M	-	-	-	-	-	-	-	-	-	-	-	-	-	-	-
MARIPOSA	11.73	1.51	.64	.05	1.02	4.71	.32									
MATHER	M10.92	*	3.83		1.45	2.34	.37									
MENDOTA DAM	1.13	*	*	*	*	*	*	.87								
MERCED MUNICIPAL AP	1.60	.10	.29		.31	.44										
MODESTO	1.78	.12	.01	.13	.64	.06										
NEWMAN	M	-	-	-	-	-	-	-	-	-	-	-	-	-	-	-
NEW MELONES DAM	6.35	.66	.55		1.07	1.81	.09									
NORTH FORK RANGER STA	11.56	*	*	*	2.70	4.75	.88		.00			00				
ORANGE COVE	2.91	*	*	*	.40	1.48	.03									
PANOCHE 2 W	1.94	.03	.25		.32	.34										
PATTIWAY	2.20	.14	.24	.02		.05						07				
PINE FLAT DAM	5.66	.46	.34	.15	.02	3.19	.12							T		
PORTERVILLE	1.70	.13	.12	.04		.45	.01									
POSEY 3 E	9.25	1.22	1.03	.03	.14	2.01	.73									
SALT SPRINGS PWR HOUSE	11.10	1.15	1.00	.02	2.06	3.07										
SAN LUIS DAM	1.96		.18		.22	.79									T	.01
SONORA R S	9.29	*	*	2.47	3.49	.15										
SO ENT YOSEMITE N P	M10.73	1.24	.90	.20	1.34	5.00										
STOCKTON WSO AP	3.87	.24		.23	2.01	.45										
STOCKTON FIRE STA 4	5.55	.10	.36	.10	.97	2.76										.04
TEHACHAPI	2.49	.36	.42	.21		.22	.18					11				
TEJON RANCHO	2.98		1.20	.28	.02		.45	.06		04	10	04				
THREE RVRS EDISON PH 1	8.31	.72	.55	.05	.82	3.38	.07									
TIGER CREEK P H	13.37	1.25	.64		3.05	3.39	.07									
TRACY CARBONA	1.81		.16		.32	.62										
TRACY PUMPING PLANT	5.46		.35		2.80	1.60									.02	.02
TURLOCK	1.95	T	.20		.37	.54										
VISALIA	1.77	.11	.20			.60										
WASCO	.89	.09	.08	T		.16										
WESTHAVEN	.56			T		.18										
WEST POINT	10.73	*	*	*	2.37	5.26	.15									
WOFFORD HEIGHTS	4.49	.58	.40	.58	.44	1.29	.10									
YOSEMITE PARK HEADQTRS	7.62	T	.43	.27	.83	2.95	.40									
SOUTH COAST DRAINAGE 06																
ACTON-ESDO CYN FC261F	2.90	.10	.20	.10		.30						10				
ALISO CN OAT MT FC 446	3.40	.90				.90										
ALPINE	5.01	.64	.43	.03		.46	.06				02	62	.03			
ALTADENA	3.44	.42	.17		.04	.48						05				
ANZA	4.11	.47	.79	.14	.48							43	.06			
AVALON PLEASURE PIER	4.46	.70	.10			2.02						.05				
BIG BEAR LAKE	6.36	.40	.58			1.26	.03				T					
BIG TUJUNGA DAM FC46DE	5.39	.37	.19			.52	.09					.05				
BURBANK VALLEY PMP PLT	2.67	.22	.09		.01	.29						.01				
CACHUMA LAKE	3.91	.22	.28	.06		.78	.01					.08				
CAMPO	5.14	.85	.51			.54	.05				.04	.53	.02			
CANOGA PARK PIERCE COL	3.06	.28	.06		.01	.72					T	T				

SEE REFERENCE NOTES FOLLOWING STATION INDEX

DAILY PRECIPITATION (CONT)

CALIFORNIA
JANUARY 1982

STATION	DAY OF MONTH 16	17	18	19	20	21	22	23	24	25	26	27	28	29	30	31
GROVELAND RANGER STA			20	43	2 38	25						74	32	14		
HANFORD 2 S					06	10	04					15	17	06		
HETCH HETCHY				20	81	1 43	17				12	30	14	05		
HUNTINGTON LAKE				1 10	1 50	2 10					30	01				
KERLINGER				04	03	32						15	14			
KERN RIVER P H 1			00		36	02	01					03	17			04
KERN RIVER P H 3				08	30	1 10	05					31	13			
KETTLEMAN STATION					33	17					15		02			
LEBEC				60	39	05							41			
LEMON COVE			03	17	30	03	02						16	02		
LINDSAY				08	85	13					05			06		
LODGEPOLE				30	1 06	2 81	38							15		
LODI				17	53	11			T		20			T		
LOS BANOS				05	14	16							02	04		
LOS BANOS ARBURUA RCH				08	47	09					02		02			
LOS BANOS DET RESV	T			02	14	19							03	01	T	
MADERA				05	16	39	03						01			
MARICOPA	-	-									-	-				
MARIPOSA				24	41	1 37	12					.88	21	02		
MATHER			T	40	51	1 07	15				T	.43	23	04		
MENDOTA DAM						19						.06		02		
MERCED MUNICIPAL AP				07	15	03					.11					
MODESTO			02	07	17						.04		22			
NEWMAN		-									-	-				
NEW MELONES DAM				14	45	03					.21	.32	28	02		
NORTH FORK RANGER STA			00	33	24	1 80	03			00		.33	08	02		
ORANGE COVE					03	03	04					.18	16			
PANOCHE 2 W				08	14	14					.0		07			
PARTIWAY					04	44	03									
PINE FLAT DAM			03	04	16	33	11					.07	03	1		
PORTERVILLE				09	13	17						.08	07			
PRIEY 3 E						2 01	68					.30				
SALT SPRINGS PWR HOUSE			03	77	33	39	24				.61	.03	54			
SAN LUIS DAM			01	07	16	13	T					.02	09		T	
SONORA R S		.02	54	34	33	07				28	.51	.42	30			
SOUTH ENT YOSEMITE N P				33	33							.53	25	03		
STOCKTON WSO AP			09	13	45						.11		12			
STOCKTON FIRE STA 4				13	13	06					.11	.09	17			
TEHACHAPI					14	02	13					T	10			
TULON RANCHO				04	12	08	07					.05				
TURLOCK RVRS EDISON PH 1				10	33	00	07					.22	09			
TIGER CREEK P H			66		43	1 03					.71	.06	70			
TRACY CARBONA				10	33	01					.01	.06	15			
TRACY PUMPING PLANT				03	33	02					.01		10			
TULLOCK				03	33	08					.01	.03	07			
VACALIA					17	03	04					.14	13			
WASCO			04		13	06	01									
WATERHAVEN					13	04						.07		01		
WEST POINT				11	13	15	03				.21	.37	43			
WOODFORD HEIGHTS				07	13	10					.11					
YOSEMITE PARK HEADQTRS				07	13	10	24				.51	.13	19			
SOUTH COAST																
DOWNEY 06																
CO-OP SDO CYN FC261F					50	0	0							20	50	
ALTADENA MT FC 446					10	10							10			
ALHAMBRA					45	13							04	50		
ALTADENA					98	0							20	03		
ANAHEIM					30	0								24		
AVALON PLEASURE PIER					79	0							30			
BIG BEAR LAKE					03	2 0							10	36		
BIG TUJUNGA DAM FC46DE					76	2 5								26		
BURBANK VALLEY PMP PLT					76	5							04			
CALIPATRIA LAKE					80	1 4						.02	04	38		
CAMARILLO					50	2 0										
CANYON PARK PIERCE COL					38	4							17			

SEE REFERENCE NOTES FOLLOWING STATION INDEX

DAILY PRECIPITATION (INCHES)

CALIFORNIA
JANUARY 1982

STATION		TOTAL	DAY OF MONTH 1	2	3	4	5	6	7	8	9	10	11	12	13	14	15
CHATSWORTH FC 14 F		3.11	.49	T			.74					.02					
CHULA VISTA		2.43	.69	.20			.15	T					.21	T			
CORONA		3.47	.70	.32		.01	.86	T				.01	.11				
COVINA TEMPLE FC 193 B		5.09	.73	.22		.02	.74				T						
CRYSTAL LAKE FC 283C		7.70	.50	.30			1.35	.20					.20				
CULVER CITY		1.72	.01	.23			.37										
CUYAMACA		12.05	.43	2.11	.86		.09	.59	.03				.51	.99	.03		
ESCANSO RANGER STN		7.39	*	*	1.87	.78	.25					.02	.45	.08			
DOWNEY FIRE STN FC107D		2.39	.60	.18		.06	.45										
DRY CANYON RESERVOIR		2.56	.50	.13				.54	.02					.03			
EL CAJON		3.31	.70	.39	.02		.21	.04					.27	.02			
EL CAPITAN DAM		3.51	.19	.56	.30		.05	.11					.47	.05			
ELSINORE		3.60	.43	.31			.41	.23					.11	.02			
ESCONDIDO 2		4.03	.99	.19		T	.33	.05				T	.32	.01			
FONTANA 5 N		5.73	.07	.28			1.24						.10	.05			
FONTANA KAISER		4.58				.99	.99	.01					.07				
GIBRALTAR DAM 2		6.14	.34	.10		.44	1.33						.03				
GLENDORA WEST FC 185		4.18	.80	.21		.03	.85					.01	.03	.01			
HEMET		4.11	.52	.36	.02		.35	.08					.22				
HENSHAW DAM		11.46	.42	1.68	.66		.21	2.10					.39	.05			
HOYLE WILD FIRE DEPT		11.55	2.00	.70	.09		2.04	T				.15	.54				
JULIAN WYNOLA		8.45	1.46	.70	.09		.61	.05				T	1.14				
JUNCAL DAM		3.11	.24	.07			.91	.02									
LA CRESCENTA FC 251 B		4.30	.59			.02	.51					.03					
LAGUNA BEACH		3.37	.90	.40			.70						.25				
LAKESIDE 2 E		3.90	.17	.52	.32		.05	.19	T				.51				
LA MESA		3.25	.73	.40	.03		.19	.03					.22				
LECHUZA PT STN FC-352B		3.22	.92	.28		.01	.37										
LOMPOC		2.66	.18	.21		.17	.44	.02				T					
LONG BEACH WSO AP	R	1.32	.60	.04		.06	.42										
LOS ALAMOS		2.90	.19	.29	.08		.38	.03					.02				
LOS ANGELES WSO AP	R	2.78	.87	.13		.08	.28						.01				
LOS ANGELES CIVIC CTR	R	2.17	.53	.12		.06	.33										
LOS PRIETOS RANGER STA		5.08	.39				1.24	.01					.01				
LITTLE CREEK RANGER STN		9.05	*	1.32			1.38	.23					.20	.03			
MONTEBELLO		2.79	.60	.19			.48										
MT WILSON 2		7.50	.63	.41			1.11						.20				
NEW COYAMA FIRE STA		2.01	.12	T		.22							.02				
NEWHALL SOLEDAD FC32CE		2.90	.30				.71										
NEWPORT BEACH HARBOR		2.38	.47	.20			.58						.12				
OAK GROVE RANGER STN		5.61	*	1.12	.02		.57	.11				T	.32	.08			
OCEANSIDE MARINA		3.29	.72	.15			.71						.41	.01			
OJAI		3.81	.50	.13		1.45		.04					.03				
OXNARD		2.72	.33	.07			.61										
PACOIMA DAM FC 33 A E		1.90	.42	.15			.45	.04					.01				
PALOMAR MT OBSERVATORY	M	2.98	*	*	*	.50								.05			
PALOS VERDES EST FC43D		M	-	-	-	-	-	-	-	-	-	-	-	-	-	-	-
PASADENA		3.40	.55	.17	T	.02	.54	.01				T	.01				
PIRU 2 ESE		3.22	.45	.12			.84	.04					.02				
POMONA CAL POLY		M		-	-	-	-	-	-	-	-	-		-	-	-	-
POWAY VALLEY		M		-	-	-	-	-	-	-	-	-		-	-	-	-
RAMONA FIRE DEPT		6.07	.95	.34			.23	.19					.72				
REDLANDS		4.29	.88	.19	.06		.63	.01					.05				
RIVERSIDE FIRE STN 3		2.95	.52	.24			.41						.05	.05			
RIVERSIDE CIT EXP STN	R	2.90	.44	.23		.08	.31					.07					
SALSIPUEDES GAGING STN		4.16		.22			.65	.70									
SAN BERNARDINO CO HOSP		4.69	.52	.23		.01	.75	.02				.01	.10	T			
SANDBERG PTL FC130B		1.54	.06	.15			.35					.08					
SANDBERG WSMO	//RM	.22	.19	.03				-	-								
SAN DIEGO WSO AP	R	2.71	.63	.33			.36	.02				.09	.07				
SAN DIMAS FIRE WD FC95		5.24	.76	.21			.71	.18									
SAN GABRIEL CANYON PH		4.78	.66	.21		.02	.84					.01	.05				
SAN GABRIEL DM FC425BE		6.26	.62	.25			1.09	.23					.10				
SAN GABRIEL FIRE DEPT		3.19	.50	.15		T	.43	T									
SAN JACINTO RANGER STN		M	-	-	-	-	-	-	-	-	-	-	-	-	-	-	-
SAN PASQUAL ANIMAL PK		3.47	.45	.22			.09	.05				.02	.46				

SEE REFERENCE NOTES FOLLOWING STATION INDEX

DAILY PRECIPITATION (CONT)

CALIFORNIA

DAILY PRECIPITATION (CONT)

CALIFORNIA
JANUARY 1983

STATION	DAY OF MONTH 16	17	18	19	20	21	22	23	24	25	26	27	28	29	30	31
CHATSWORTH FC 24 F					1.35	56							T			
CHULA VISTA					.18	72							T	.33		
CORONA					.83	88							T			
COVINA TEMPLE FC 193 B					2.23	68							.33	.09		
CRYSTAL LAKE FC 283C					1.50	3 00	.20							.50		
CULVER CITY					.33	32										
DOYAMACA					.21	4 58	1.00							.65		
DESCANSO RANGER STN					.13	2 71	.43							.50		
DOWNEY FIRE STN FC107D					.58	51										
DRY CANYON RESERVOIR						48	.85							.11		
EL CAJON					.46	42								.28		
EL CAPITAN DAM					.05	1 03	.25							.45		
ELSINORE					.61	1 48										
ESCONDIDO 2					.65	49	.02						.05	.44		
FONTANA 5 N					2.70	56								.40	35	
FONTANA KAISER					.91	1 91	T						.10	.39		
GIBRALTAR DAM 2					1.11	2 18	.03							.18		
GLENDORA WEST FC 185					1.53	70						01	.35	.05		
HEMET					.47	1 10	.13							.13		
HENSHAW DAM					1.07	3 40	.74							.74		
IDYLLWILD FIRE DEPT					2.24	3 37	.07						.56	.23		
JULIAN WYNOLA					1.46	2 10	.11						.12	.41		
JUNEAU DAM				79	1.03	2							.04			
LA CRESCENTA FC 251 B					2.32	47							.16			
LAGUNA BEACH					.57	48							.06			
LAKESIDE 2 E					.05	1 13	.19							37		
LA MESA					.39	33							.03	50		
LECHUZA PT STN FC-352B					1.10	23							.01			
LOMPOC					.89	10						.03	.19	03		
LONG BEACH WSO AP	R				.60	17							.03			
LOS ALAMOS				04	.65	16						.04	.03	22		
LOS ANGELES WSO AP	R			06	1.18	77							.02			
LOS ANGELES CIVIC CTR	R			17	.37	06							.13			
LOS PRIETOS RANGER STA			5		2.92	70						.03	.09			
LITTLE CREEK RANGER STN					2.10	2 10						.02	.09	20		
MONTICELLO					1.10	45										
MT WILSON 2					2.11	1 89							.39	17		
NEW COYAMA FIRE STA					.46	23	.17			T				29		
NEWHALL SOLEDAD FC32CE					.60	1 10								10		
NEWPORT BEACH HARBOR					.36	17							.08			
OAK GROVE RANGER STN					1.00	2 2	.05						T	32		
OCEANSIDE MARINA						5	.58						.02	14		
OLAI					.85	1							T			
ONAND					.53	1 5						.14				
PACOIMA DAM FC 33 A E					.80									03		
PALOMAR MT OBSERVATORY					-			.03								
PALOS VERDES EST FC43D	-	-			-		-	-	-	-	-	-	-			
PASADENA					1.49	7										
PIRU 2 ESE					.55	1 0								05		
POMONA CAL POLY	-	-			-		-	-	-	-	-	-	-			
POWAY VALLEY	-	-			-		-	-	-	-	-	-	-			
RAMONA FIRE DEPT					.95	2 8	.11							48		
REDLANDS					.90	1 0	.04							43		
RIVERSIDE FIRE STN 3					.83	5							T			
RIVERSIDE CIT EXP STN	R				1.43	6							.08			
SALSIPUEDES GAGING STN				06	1.07	6								30		
SAN BERNARDINO CO HOSP					1.27	9	.06						.08	65		
SANDBERG PTL FC130B					.10	0							.10			
SANDBERG WSMO	R				-								-			
SAN DIEGO WSO AP	R				.68	7							.19	07		
SAN DIMAS FIRE WD FC95					1.45	1 8								35		
SAN GABRIEL CANYON PH					1.91	9							.22	07		
SAN GABRIEL DM FC425BE					1.21	2 3	.02							31		
SAN GABRIEL FIRE DEPT					1.46	0	T						.19			
SAN JACINTO RANGER STN	-	-			-		-	-	-	-	-		-			
SAN MARCOS	T				.66	2	.02						T	68		

SEE REFERENCE NOTES FOLLOWING STATION INDEX

DAILY PRECIPITATION (INCHES)

CALIFORNIA
JANUARY 1982

STATION	TOTAL	DAY OF MONTH 1	2	3	4	5	6	7	8	9	10	11	12	13	14	15
SANTA ANA FIRE STATION	2.50	.67	.10			.61	T				T					
SANTA BARBARA	M	-	-	-	-	-	-	-	-	-	-	-	-	-	-	-
SANTA BARBARA FAA AP	M 2.89	.03	.07		.41	.59										
SANTA MARIA WSO AP	R 2.79	.14	.32		.36	.17										
SANTA MONICA PIER	.06															
SAUGUS PWR PLT 1	2.97	.68	.31	.02	.72	.18						.04				
SUN CITY	2.22	.35	.28	.04	.29		.10				T	.09	.03			
TOPANGA PATROL STN FC6	3.90	.70	.10			.70	.10					.10				
TORRANCE	2.95	.43	.03		T	.93						.02				
TUJUNGA	3.55	.22	.24		.05	.32	.01					.02				
TUSTIN IRVINE RANCH	2.61	.68				.35	.05					.07				
TWITCHELL DAM	4.07	.62	.30		.03	.33										
U C L A	2.57	.63	.08		.03	.56										
VAN NUYS FC 15A	M	-	-	-	-	-	-	-	-		-	-	-	-	-	-
VENTURA	1.59	.19	.09			.36	T									
VINCENT FIRE STA FC120	M	-	-	-	-	-	-	-	-		-	-	-	-	-	-
VISTA 2 NNE	3.95	1.21	.26		T	.42					T	.23	.02			
WALNUT PTL STA FC102C	3.45	.83	.24			.64	.09									
WHITTIER CTY H FC 106C	2.06	.30	.40		.02	.29					.01	.01				
YORBA LINDA	3.79	.86	.32		.03	.70										
SOUTHEAST DESERT BASINS 07																
APPLE VALLEY	1.41										.20					
BAKER	.00															
BARSTOW FIRE STN	1.15	.09	T			.10					.04	.56				
BEAUMONT 1 E	4.78	.73	.34			.77					.02	.08				
BENTON INSPECTION STA	1.38	T	T		.18	.58							T			
BIG PINES PARK FC 83B	6.92	.30	.41	.07		1.57						.20				
BISHOP CREEK INTAKE 2 //R	3.24	.16	.06	.04	.80	1.02	.04	.02								
BISHOP WSO AP R	1.43	.04	.01		.19	.85										
BLYTHE	.10		T								.02	.08				
BLYTHE FAA AIRPORT	.13										T	.13				
BORREGO DESERT PARK	2.36	.21	.22	.24		.02						.42	.01			
BOULEVARD 2	6.51	.68	.71	.06		.70	.02				.12	.51	.04			
BRAWLEY 2 SW	.20											.20				
CALEXICO 2 NE	.19										.17					
CHINA LAKE ARMITAGE	.23					.11	T									
DAGGETT FAA AIRPORT	.90	T	.05		T	.09	.01				.20	13				
DEATH VALLEY	.14					.05	T									
DEEP CANYON LABORATORY	2.99			1.90		.07	.02					17	.01			
DEEP SPRINGS COLLEGE	.98	.25				.46										
EAGLE MOUNTAIN	.39											30				
EL CENTRO 2 SSW	.05															
EL MIRAGE FIELD	1.31	.06	.02			.19	.03					55				
FAIRMONT	3.33	.22	.09			.53	.12					14				
GOLD ROCK RANCH	.15		T							09		04				
GOLDSTONE ECHO 2	.84	.06				.15						10				
HAIWEE	.78	.08	T			.46	.08									
HAYFIELD PUMPING PLANT	.52		T									28	.01			
IMPERIAL	.31	T									.09	17				
INDEPENDENCE	.62				.09	.50	.01									
INDIO U S DATE GARDEN	.31		.01	.03								06				
INYOKERN	M .36		.02			.03										
IRON MOUNTAIN	.06			T		T					.06					
LAKE ARROWHEAD	11.64	.79	.71			2.27	.19				.10	.12	T			
LAKE SABRINA //	3.08	.26	.12	.08	.82	.60	.08	.02	.02							
LANCASTER FSS/FAA	1.26	.04	.04		.09	.22	.01				.12	01				
MECCA FIRE STATION	.15	.01									.09					
MITCHELL CAVERNS	1.28	.10	.04			.16						24				
MOJAVE	1.72		.31		.07						.25					
MOUNTAIN PASS	M 1.69			T		.10	.04	.05				T	T			
NEEDLES FAA AIRPORT	.22	*	.00			.02						07				
NILAND	.24											.24				
OCOTILLO 2	.95											.64	.04			
PALMDALE	1.63	.20	.02		T	.17					.05	.15				

SEE REFERENCE NOTES FOLLOWING STATION INDEX

DAILY PRECIPITATION (CONT)

CALIFORNIA
JANUARY 1982

STATION	DAY OF MONTH 16	17	18	19	20	21	22	23	24	25	26	27	28	29	30	31
SANTA ANA FIRE STATION					.44	.98							.12			
SANTA BARBARA	-	-					-	-	-	-	-				-	-
SANTA BARBARA FAA AP				.22	1.35	.03							.11			
SANTA MARIA WSO AP R				.41	.72	.27					.05		.22			
SANTA MONICA PIER													.06			
SAUGUS PWR PLT 1						.81	.18	.07								
SUN CITY					.35	.62								.07		
TOPANGA PATROL STN FC6					1.40	.80										
TORRANCE					.89	.62							.03			
TUJUNGA					1.94	.39							.21			
TUSTIN IRVINE RANCH					.02	1.28	.38							.08		
TWITCHELL DAM				.07	1.64	.70					.17		.21			
U C L A					.95	.26							.03			
VAN NUYS FC 15A					-	-										
VENTURA					.35	.57	T							.03		
VINCENT FIRE STA FC120					-	-							-	-	-	-
VISTA 3 NNE					.70	.72	.03						.05	.38		
WALNUT PTL STA FC102C					.80	.71								.14		
WHITTIER CTY H FC 106C					.59	.44										
YORBA LINDA					1.29	.53							.04			
SOUTHEAST DESERT TRAIN 07																
APPLE VALLEY					.93	.28							T			
BARSTOW																
BARSTOW FIRE STN					.11	.23								.07		
BEAUMONT 1 E					1.20	1.20	.02						.18	.25		
BENSON INSPECTION STA					.60	.02							T			
BIG BEARS PARK FC 83B					1.80	2.18	.03							.25		
BIG BEAR CREEK INTAKE 2 //R				.08	.76	.10	.06	.04		.04				.02		
BIG BEAR WSO AP R					.32	.02										
BLYTHE																
BLYTHE FAA AIRPORT						T										
BURNSIDE DESERT PARK						1.04	.20							T		
BOULEVARD 2					.91	2.09	.08						.18	.41		
BRAWLEY 2 SW						T	T									
CALEXICO 2 NE						.02										
CHINA LAKE ARMITAGE					.12								T			
DAGGETT FAA AIRPORT					.34	.08							T			
DEATH VALLEY						.05								.04		
DEVILS CANYON LABORATORY					T	.71	.11									
DEVILS SPRINGS COLLEGE					.26								.01			
FAIRVIEW MOUNTAIN						.08	.01									
FALLON NAVAL AIR STA					.05											
FALLON MIRAGE FIELD					.20	.23	.03									
FAIRMONT					.75	1.38								.10		
FUNERAL MOUNTAIN RANCH						.02										
GARLOCK 1 NE ECHO 2					.07	.46										
GOLDVALE					.05	.11										
GRAPEVINE D PUMPING PLANT					.24		T									
HAMMOND HILL						.05										
HANFORD RESIDENCE					T	.02										
HOLTVILLE S DATE GARDEN					T	.21										
HOPE RANCH					.15	.16										
JOSHUA MOUNTAIN													T			
KEARSARGE ARROWHEAD					3.50	3.15	T						.47	.34		
KERN SABRINA //				.06	.68	.14	.06	.04			.06		.04			
KERN WASTER FSS/FAA					.72	.01										
KERNVILLE FIRE STATION						.05										
KINGS CANYON CAVERNS					.25	.49							T			
LANCASTER				.03	.54	.50							.02			
LANDER CANYON PASS					T	1.50	-						T			
LANCASTER FAA AIRPORT						.13										
LANDER																
LOMA LINDA 2					.25	.02										
LONE PINE					.82	.20							.02			

SEE REFERENCE NOTES FOLLOWING STATION INDEX

DAILY PRECIPITATION (INCHES)

CALIFORNIA
JANUARY 1982

STATION	TOTAL	DAY OF MONTH 1	2	3	4	5	6	7	8	9	10	11	12	13	14	15
PALM SPRINGS	1 03	03	03			.08					.01	12				
PARKER RESERVOIR	41				05						.04					
RANDSBURG	68										.02					
SHOSHONE	37															
SNOW CREEK UPPER	5 97		49	.20		.35	.35	.19								
SOUTH LAKE	2 62	12	10	.28	1 48	.16										
THERMAL FAA AP	30					.03					.09	01				
TRONA	82				08	.73										
TWENTYNINE PALMS	82		01								T	26				
VALLEYMO FIRE STN 18	1 18	14				.17					08		03			
VICTORVILLE PUMP PLANT	1 41	11	04			.04						21				
WILDROSE RANGER STN	91					.40										

SEE REFERENCE NOTES FOLLOWING STATION INDEX

DAILY PRECIPITATION (CONT)

CALIFORNIA
JANUARY 1982

STATION	DAY OF MONTH															
	16	17	18	19	20	21	22	23	24	25	26	27	28	29	30	31
PALM SPRINGS					13	.62	01						T			
PARKER RESERVOIR						.18	13						.02			
RANDSBURG					61								.05			
SHOSHONE					37											
SNOW CREEK UPPER					85	3.13	25							1[illegible]		
SOUTH LAKE			56	18	84	.16	06			04	04		.10			
THERMAL FAA AP					10	.07										
TRONA					21											
TWENTYNINE PALMS						.55										
VALYERMO FIRE STN 79					52	T	34									
VICTORVILLE PUMP PLANT					58	.41								1[illegible]		
WILDROSE RANGER STN						.40								1[illegible]		

SEE REFERENCE NOTES FOLLOWING STATION INDEX

DAILY TEMPERATURES(°F)

CALIFORNIA
JANUARY 1982

DAY OF MONTH

STATION		1	2	3	4	5	6	7	8	9	10	11	12	13	14	15	16	17	18	19	20	21	22	23	24	25	26	27	28	29	30	31	AVERAGE
CALIFORNIA																																	
NORTH COAST DRAINAGE 01																																	
ANGWIN PAC UNION COL	MAX	46	41	38	36	41	43	40	47	54	59	58	59	52	60	57	45	60	48	42	37	36	42	44	50	56	52	45	46	43	57	62	48.3
	MIN	28	29	25	32	33	29	30	35	38	41	40	41	44	37	40	42	29	33	30	32	29	25	30	36	40	41	29	35	36	41	40	34.5
BIG BAR RANGER STATION	MAX					53	49	49	44			46	49	49	49	49			51	41	41	41	44			54	58	50	48	47			M
	MIN				28	32	27	21	26			26		29	30	30			30	31	31	30	26			33	35	31	31	31			M
CALISTOGA	MAX	53	52	43	45	52	50	59	66	65	67	63	61	68	59	55	51	49	51	44	42	49	47	55	59	58	55	53	54	66	65	67	55.6
	MIN	43	32	29	39	43	32	30	27	27	29	31	32	44	30	32	36	36	38	32	36	33	28	39	40	36	47	28	42	36	38	32	34.7
CALLAHAN	MAX	42	36	36	42	36	29	29	35	40	43	37	40	41	45	37	45	43	42	35	37	36	43	53	44	46	45	40	39	37	38	42	39.8
	MIN	25	25	16	30	25	11	6	14	17	19	22	18	17	19	19	24	34	30	22	26	22	18	30	32	28	32	20	30	18	21	21	22.3
CECILVILLE 5 SE	MAX																																M
	MIN																																M
CLOVERDALE 3 SSE	MAX	54	49	45	47	47	55	54	57	59	69	66	64	64	65	62	52	46	51	49	42	44	48	57	67	54	53	55	53	54	68	68	55.4
	MIN	34	28	30	36	41	32	28	29	30	33	34	35	38	34	33	34	33	37	35	37	34	30	34	38	39	39	34	33	36	35	39	34.3
COVELO	MAX	47	44	35	40	47	45	50	53	58	59	52	53	58	60	51	60	50	45	38	38	42	36	50	47	62	58	47	47	50	57	58	49.6
	MIN	31	27	30	31	33	21	17	21	24	25	27	31	22	24	23	26	27	34	32	31	28	25	32	33	30	36	27	31	23	25	25	27.5
CRESCENT CITY 1 N	MAX	48	49	48	53	49	51	54	55	58	58	56	56	63	55	55	52	51	50	47	50	45	48	54	54	55	53	52	55	54	58	54	52.9
	MIN	40	41	41	44	36	30	35	31	38	36	44	42	43	35	34	37	40	34	36	36	34	34	38	40	42	42	41	35	35	36	36	37.6
EUREKA WSO CI R	MAX	47	48	50	53	47	51	51	53	56	53	52	52	56	51	53	52	51	48	48	45	43	48	59	55	66	52	51	52	51	55	52	51.6
	MIN	37	38	39	43	36	30	30	31	38	41	40	39	36	41	35	40	44	38	38	38	34	34	42	47	45	42	42	39	35	37	36	38.2
FOREST GLEN	MAX	41	38	36	37	35	43	38	40	43	45	45	44	45	44	45	44	45	46	35	38	34	40	38	42	46	55	39	43	42	43	45	41.7
	MIN	30	27	22	28	28	18	10	11	19	23	27	23	21	20	20	24	28	21	27	29	28	23	25	28	31	30	28	28	29	27	25	24.5
FORT BRAGG	MAX	53	54	47	48	53	50	50	53	53	55	55	55	55	59	53	56	53	53	51	44	46	47	49	55	54	59	52	53	55	55	56	52.6
	MIN	39	36	34	39	43	30	29	31	33	35	36	38	36	36	35	36	39	43	38	37	36	32	35	39	39	40	35	36	33	33	36	36.0
FORT JONES RANGER STN	MAX																																M
	MIN																																M
FORT ROSS	MAX	53	50	47	52	55	53	54	55	59	58	59	60	59	59	57	55	52	53	47	47	48	52	56	53	59	60	53	57	60	63	62	55.1
	MIN	39	37	37	42	46	38	34	35	38	39	41	40	40	39	40	40	39	40	38	37	38	34	41	40	40	46	35	41	37	38	39	39.0
GRATON	MAX	53	54	52	44	47	57	52	56	55	60	61	60	65	62	52	50	45	45	55	44	49	53	50	57	54	52	58	55	55	65	64	54.2
	MIN	34	34	30	30	43	31	23	23	23	27	27	30	30	29	30	29	31	36	34	34	31	28	28	41	39	39	29	29	29	29	29	30.9
GRIZZLY CREEK ST PK	MAX	47	41	38	43	46	44	35	37	41	47	47	48	44	47	45	47	46	48	43	43	41	36	39	49	49	52	45	44	48	47	48	44.4
	MIN	36	32	32	35	34	29	27	27	30	32	32	34	31	31	32	32	33	40	36	36	32	32	34	36	38	40	34	34	32	32	33	33.2
HAPPY CAMP RANGER STN	MAX				45	40	43	44	40			50	45	55	52	48			50	37	41	42	41			45	45	36	42	48			M
	MIN				32	29	24	19	20			23	29	25	25	30			30	32	32	32	31			32	36	32	32	33			M
HEALDSBURG	MAX	55	50	44	48	57	58	57	56	62	64	62	68	64	53	49	44	45	54	44	44	51	52	60	60	51	51	57	56	67	65	65	55.3
	MIN	36	37	32	39	42	32	28	30	30	33	34	33	37	33	32	37	37	37	36	39	31	32	42	40	41	48	33	42	39	33	35	35.8
HILTS	MAX	36	33	32	34	33	33	32	35	42	46	44	46	44	49	46	44	41	38	40	36	30	41	50	46	44	44	40	45	42	45	48	40.6
	MIN	20	24	20	30	10	5	0	11	12	14	15	14	23	25	29	24	30	27	22	26	21	16	25	29	33	30	24	30	18	21	19	20.9
HOOPA	MAX	46	42	44	43	45	45	46	44	48	54			51		52	46	50	50					45	46		55				55	55	M
	MIN	35	32	32	33	38	34	26	26	30	33			27		32	33	36	38					32	38		39				35	37	M
KENTFIELD	MAX	53	50	48	50	52	50	47	51	55	56	56	60	59	55	50	47	43	54	50	47	51	49	52	52	55	55	53	51	59	59	60	52.5
	MIN	38	36	33	42	45	31	28	31	34	35	37	35	35	34	32	36	39	36	37	40	37	31	37	38	38	47	33	40	36	30	35	36.0
KLAMATH R	MAX	45	45	44	48	50	45	55	59	59	60	56	56	63	52	55	54	50	47	48	45	46	42	50	52	58	55	50	57	55	62	58	52.3
	MIN	33	31	36	42	32	28	27	31	34	35	33	33	33	34	32	33	45	38	36	37	34	33	41	45	45	42	38	37	31	35	32	35.4
LAVA BEDS NAT MONUMENT	MAX	37	30	26	30	34	25	23	30	36	41	45	41	36	41	46	41	46	40	33	33	31	28	36	44	43	49	37	35	31	33	38	36.1
	MIN	13	16	12	18	17	6	5	13	20	24	28	21	21	23	22	30	22	25	16	21	19	18	21	26	34	30	16	25	15	19	22	19.9
MOUNT HEBRON R S	MAX					50	28	29	29			46	46		46	48			54							46	52	45	45	37			M
	MIN				34	17	2	1	1			11	11		10	11			17	18	21	16	11			29	31	-12	-12	0			M
NAPA STATE HOSPITAL	MAX	53	52	46	47	52	50	55	60	62	60	59	62	61	50	54	49	45	55	48	46	54	50	54	52	55	57	58	51	67	62	65	54.5
	MIN	34	36	31	40	44	34	32	28	32	32	32	34	35	30	34	32	36	40	37	39	34	30	37	41	38	47	31	41	38	33	34	35.4
ORICK PRAIRIE CREEK PK	MAX	47	45	42	46	48	44	46	51	54	57	52	49	54	54	53	52	49	46	45	46	45	41	50	48	51	52	45	54	53	56	54	49.3
	MIN	34	37	37	40	32	26	29	32	33	35	30	29	30	30	29	29	43	37	35	37	32	31	39	40	41	39	36	37	31	32	29	33.9

SEE REFERENCE NOTES FOLLOWING STATION INDEX

DAILY TEMPERATURES (°F)

CALIFORNIA
JANUARY 1982

STATION		1	2	3	4	5	6	7	8	9	10	11	12	13	14	15	16	17	18	19	20	21	22	23	24	25	26	27	28	29	30	31	AVERAGE
ORLEANS	MAX	45	42	38	43	49	47	48	54	53	54	50	56	54	52	49	50	50	46	43	45	45	37	42	47	51	48	44	52	57	51	56	47
	MIN	32	22	34	35	31	26	24	25	27	29	32	29	21	30	32	32	37	28	31	34	34	32	33	33	41	38	35	33	34	33	32	32
PETALUMA FIRE STN 3	MAX	54	52	49	48	50	[illegible]	53	56	56	58	60	68	56	49	50	48	55	55	45	47	54	55	[illegible]	[illegible]	54	57	57	55	54	61	55	54
	MIN	34	25	30	34	44	42	27	26	28	28	29	30	32	31	33	35	36	37	34	36	33	29	26	42	40	41	31	31	34	30	32	33
POINT ARENA	MAX	55	55	48	50	58	51	53	55	54	57	59	[illegible]	[illegible]	62	58	60	51	54	53	47	47	43	51	57	[illegible]	[illegible]	55	55	57	57	59	55
	MIN	34	34	32	44	43	31	27	30	31	33	40	41	42	32	33	36	41	41	36	38	38	32	44	34	[illegible]	41	42	36	36	33	36	35
POTTER VALLEY P H	MAX	43	42	39	44	52	[illegible]	44	58	[illegible]	55	52	[illegible]	[illegible]	63	59	[illegible]	42	44	44	44	45	34	[illegible]	57	51	49	49	52	[illegible]	[illegible]	48	53
	MIN	32	33	29	35	37	[illegible]	24	27	34	29	31	31	24	30	28	32	34	33	34	33	30	28	38	33	27	42	28	32	29	31	31	31
RICHARDSON GROVE ST PK	MAX	50	49	45	48	49	44	42	41	45	48	48	50	51	49	52	51	49	45	42	41	40	44	50	52	54	47	48	49	50	51	55	47
	MIN	34	33	37	35	35	31	28	27	33	32	34	35	31	34	35	35	33	35	35	34	33	34	40	33	34	34	33	33	34	32	33	34
SAINT HELENA	MAX	53	49	43	44	51	50	56	60	66	62	61	63	68	53	51	49	48	52	45	51	50	48	56	55	56	55	50	61	67	68	64	55 0
	MIN	34	28	30	40	41	30	27	27	30	32	31	38	32	31	31	35	35	32	35	29	33	34	38	35	35	29	38	34	33	33	33	33 0
SAN RAFAEL	MAX																																M
	MIN																																M
SANTA ROSA	MAX	54	47	45	48	57	53	55	55	59	61	62	64	59	52	51	46	46	54	44	46	50	49	59	55	55	54	55	54	66	62	65	54 3
	MIN	34	35	30	41	44	31	25	28	29	29	32	33	35	31	34	36	36	38	36	40	31	30	31	40	38	39	29	41	37	32	33	34 1
SAWYERS BAR RANGER STN	MAX				49	37	43	42	44			49	47	48	49	51			52	35	42	44	39			45	48	40	43	46			M
	MIN				29	33	11	16	16			23	25	25	25	25			25	30	32	29	25			28	28	27	28	26			M
SCOTIA	MAX	50	45	45	48	49	47	47	52	56	59	57	53	54	60	52	55	53	50	47	45	42	42	44	54	55	64	50	50	51	53	59	51 2
	MIN	37	35	36	38	34	30	29	29	31	33	36	44	34	34	34	37	37	41	36	37	35	34	36	42	42	43	37	38	35	35	35	35 9
SHELTER COVE AVIATION	MAX	61	47	47	54	53	53	55	55	64	60	62	60	68	63	64	63	55	46	47	44	47	46	60	59	60	65	50	54	61	62	67	56 5
	MIN	40	38	38	42	39	38	43	42	43	45	46	47	47	44	45	45	45	40	35	38	37	38	43	45	46	43	40	42	44	49	48	42 4
SONOMA	MAX	51	52	51	47	56	56	56	58	60	59	60	66	64	56	51	50	45	53	52	47	52	50	54	53	55	56	58	57	67	63	65	55 5
	MIN	35	35	30	40	39	31	30	27	28	29	32	32	32	32	31	33	36	40	30	35	32	28	37	43	39	43	29	41	35	31	32	33 8
TRINITY RIVER HATCH	MAX	39	39	41	34	36	43	41	41	45	43	43	43	46	47	48	40	47	49	44	38	38	41	35	41	42	52	43	45	46	45	46	42 6
	MIN	27	29	29	29	32	22	18	18	26	29	30	29	28	28	29	30	29	31	29	30	26	23	25	32	34	33	29	31	32	32	31	28 4
TULELAKE //R	MAX	37	30	32	38	35	28	27	35	40	41	41	39	40	40	39	51	49	38	33	34	31	29	42	40	54	49	38	36	34	36	42	38 0
	MIN	16	20	9	28	16	6	2	11	14	15	20	21	16	17	17	22	30	27	19	24	19	16	27	29	32	32	20	27	6	10	12	18 7
UKIAH	MAX	49	46	41	47	54	52	55	59	65	65	65	63	67	65	64	68	57	60	42	41	48	43	51	60	60	53	50	56	62	67	68	56 2
	MIN	34	35	30	37	42	27	24	27	29	31	33	33	30	31	31	35	35	40	35	36	31	28	38	33	35	44	32	38	29	31	33	33 1
WARM SPRINGS DAM	MAX	52	52	47	47	47	55	54	57	54	63	63	61	66	66	54	52	44	44	49	42	43	48	50	56	53	61	54	51	55	66	66	53 9
	MIN	35	35	29	30	44	32	25	28	29	32	34	32	36	34	27	27	34	36	32	37	36	29	33	34	37	36	30	31	34	32	35	32 7
WEAVERVILLE RANGER STN	MAX				40	37	40	43	43			47	38	47	50	48			46	41	39	39	39			43	52	43	44	45			M
	MIN				15	27		10	15			21	24	21	22	23			22	25	26	23	17			22	28	25	26	27			M
WEED FIRE DEPARTMENT	MAX	39	34	34	32	39	31	28	29	35	40	42	40	39	40	42	40	42	41	34	35	39	35	33	42	38	52	43	37	35	36	41	37 6
	MIN	19	23	15	25	25	15	5	7	15	17	19	23	19	20	20	22	20	25	24	24	26	18	25	30	31	33	26	29	18	18	21	21 2
WILLITS 1 NE	MAX	47	42	37	47	50	50	53	57	62	62	61	61	63	62	59	62	60	48	41	38	42	42	54	59	60	55	48	50	59	65	62	53 5
	MIN	32	32	27	33	38	21	20	22	27	28	31	28	24	26	26	31	31	34	31	31	25	26	35	29	35	38	29	33	25	29	29	29 2
WILLOW CREEK 1 NW	MAX	47	43	43	44	44	50	48	44	50	50	51	47	52	53	52	46	54	47	42	43	44	44	39	46	47	55	45	49	54	52	54	47 7
	MIN	35	30	30	31	34	28	23	23	27	30	32	31	26	26	30	31	32	36	32	34	32	30	31	36	37	37	34	32	33	33	35	31 3
YREKA	MAX	39	37	39	40	40	39	36	33	39	43	45	45	43	46	45	41	48	48	40	36	39	39	39	51	43	56	42	45	45	42	45	42 2
	MIN	24	24	16	27	26	13	10	11	17	19	20	22	20	20	22	21	25	30	20	24	24	25	27	29	29	29	25	27	21	21	21	22 2
SACRAMENTO DRAINAGE 02																																	
ADIN RANGER STATION	MAX				35	32	27	35	45			45	39	39	40	41			49	35	37	34	32			55	49	35	35	35			M
	MIN				25	16	14	-3	9			11	11	9	7	9			20	13	15	17	1			15	25	9	9	-4			M
ALTURAS RANGER STATION	MAX	35	31	29	31	32	29	24	34	41	41	45	41	39	42	46	49	51	40	38	33	33	31	35	42	40	56	36	37	36	32	40	37 7
	MIN	23	10	2	24	22	-2	-7	-1	8	12	14	9	10	12	11	11	20	22	17	17	16	10	13	20	21	22	12	14	0	2	6	11 9
AUBURN	MAX	48	48	46	44	42	45	50	47	53	59	58	58	59	58	55	40	51	51	45	43	40	46	47	53	53	58	49	51	48	52	55	50 1
	MIN	29	32	29	30	35	31	28	28	29	37	38	36	34	34	30	30	30	30	36	35	32	30	30	33	33	36	33	33	33	32	32	32 2
AUBURN DAM PROJECT	MAX	48	48	46	42	44	45	47	45	52	59	58	58	58	57	55	39	47	41	44	43	40	44	46	52	53	59	48	50	47	56	55	49 2
	MIN	35	26	28	33	32	25	22	20	25	28	36	35	31	34	30	30	30	30	34	36	34	29	32	34	34	37	33	34	32	30	33	31 0
BLUE CANYON WSMO //R	MAX	31	32	27	33	33	25	37	54	61	61	52	40	58	55	56	56	43	32	26	27	35	31	51	53	53	36	36	34	48	47	51	42 4
	MIN	22	20	17	26	22	17	22	34	24	40	38	30	37	36	41	40	30	25	22	23	18	18	28	34	36	25	22	27	27	35	35	28 1

SEE REFERENCE NOTES FOLLOWING STATION INDEX

DAILY TEMPERATURES (°F)

CALIFORNIA
JANUARY 1981

DAY OF MONTH

STATION		1	2	3	4	5	6	7	8	9	10	11	12	13	14	15	16	17	18	19	20	21	22	23	24	25	26	27	28	29	30	31	AVERAGE
BOWMAN DAM	MAX	33	25	21	30	34	34	36	46	54	53	46	54	50	55	52	55	43	36	36	28	28	28	45	50	51	48	38	38	37	43	50	41.2
	MIN	21	20	14			16	18	19	26	32	29	28	32	29	32	31	32	26	26	26	16	10	23	29	32	30	28	26	25	32	25	25.3
BROOKS FARNHAM RANCH	MAX	55	54	51	43	51	51	47	53	55	63	62	63	60	65	60	52	43	45	53	45	46	52	48	52	60	52	57	55	55	61	65	54.0
	MIN	31	38	28	31	31	25	30	26	26	27	29	29	37	30	27	35	36	36	36	36	31	27	35	29	36	36	28	38	35	35	30	31.7
BURNEY	MAX	41	36	34	33	35	31	29	28	36	39	40	40	43	42	43	42	40	42	35	39	34	35	36	36	39	47	41	39	37	40	41	37.8
	MIN	20	20	14	25	25	-9	-5	-6	4	9	7	5	10	11	10	10	22	27	18	25	20	6	10	20	23	24	18	20	0	5	14	13.0
CANBY RANGER STATION	MAX				37	34	30		34			42	40	39	39						34	34	28			56	56	34	36	36			M
	MIN					18	-6	-10	2			6	10	6	8					8	21	17	12			20	21	8	18	-6			M
CANYON DAM	MAX	33	30	29	34	39	34	30	34	37	37	37	41	44	40	41	43	45	42	31	31	31	32	43	43	50	51	36	36	39	44	42	38.0
	MIN	19	21	14	23	31	3	2	9	12	14	18	17	17	17	16	23	25	29	24	22	21	9	27	28	24	31	20	27	13	16	21	19.1
CHESTER	MAX	36	33	28	36	39	29	33	43	42	43	41	40	48	46	47	52	50	41	34	32	38	33	46	39	54	45	36	39	44	45	49	40.7
	MIN	13	16	7	23	24	-1	2	5	8	8	12	14	12	11	11	19	19	26	19	23	14	5	26	23	20	29	11	26	6	11	11	14.6
CHICO UNIVERSITY FARM	MAX					44	49	46	51	51	61	61	54	57	62	54			45	47	45	41	48			54	52	57	52	50			M
	MIN				33	37	30	24	26	28	28	24	29	30	32	33			33	37	34	34	27			30	40	30	32	31			31.0
CLEARLAKE HIGHLANDS	MAX	49	47	42	37	39	46	42	51	57	57	59	57	55	63	59	56	63	56	47	40	38	43	43	52	59	60	49	49	48	56	61	51.0
	MIN	32	33	25	31	32	21	19	19	25	24	24	26	30	24	23	24	24	26	32	32	32	25	30	29	28	30	23	23	23	24	25	26.4
COLFAX	MAX	43	39	36	49	41	44	50	53	65	63	60	56	59	62	60	61	57	46	39	36	40	45	53	62	61	59	59	45	59	57	60	52.2
	MIN	30	30	25	31	35	28	22	26	32	33	35	32	30	34	32	32	34	34	34	32	31	24	32	31	31	39	30	32	32	28	33	31.1
COLUSA 2 SSW	MAX	53	52	47	44	49	45	50	50	55	54	56	55	58	55	49	47	49	52	51	42	44	46	48	55	54	56	52	52	57	58	58	51.4
	MIN	35	35	31	33	35	34	32	31	30	30	33	34	37	36	33	37	37	38	36	38	36	30	37	31	39	34	31	36	36	32	32	34 2
DAVIS 2 WSW EXP FARM	MAX	52	52	50	44	47	49	45	47	52	55	54	57	56	47	46	49	40	40	52	46	45	46	47	49	48	48	55	52	48	57	58	49 5
	MIN	33	36	30	32	38	33	30	26	29	26	29	30	28	30	36	35	35	36	37	39	31	28	31	29	32	38	30	32	39	31	31	32 3
DEER CREEK FOREBAY	MAX	38	35	34	36	37	37	38	43	56	61	59	53	46	56	55	57	59	49	37	35	33	32	39	49	59	59	40	42	37	47	54	45 5
	MIN	22	22	18	25	33	13	17	21	33	36	32	28	31	33	33	36	37	28	28	23	23	12	26	31	39	31	22	26	17	30	30	27 0
DE SABLA	MAX	41	40	33	32	40	40	48	52	59	57	55	52	60	56	58	59	58	40	34	32	38	36	48	51	55	46	43	39	56	60	57	47.6
	MIN	23	24	19	30	28	16	16	16	27	28	28	27	27	27	27	26	26	28	26	26	19	12	27	27	27	32	24	27	21	27	26	24.6
DOBBINS 1 S	MAX	46	45	40	41	45	45	51	52	65	61	61	57	59	62	56	54	52	42	41	40	42	46	52	60	62	49	50	45	61	57	61	51.6
	MIN	30	32	29	32	38	30	24	26	27	31	30	29	31	29	30	29	26	34	32	32	32	25	34	30	31	37	30	33	29	29	29	30.3
DOWNIEVILLE RANGER STA	MAX		44	34	32	34	38	34	39	37	45	47	45	42	42	49	42	42	50	45	34	41	38	37	40	43	45	42	42	40	42	45	41.0
	MIN	28	29	25	30	31	21	18	20	17	25	25	24	26	24	24	24	23	28	33	32	30	19	31	27	27	31	28	32	26	24	25	26 0
DUNSMUIR TRTMT PLANT	MAX	36	32	34	35	40	38	40	46	51	56	52	50	55	56	56	49	38	35	35	37	40	35	40	44	52	44	42	44	49	55	56	44.3
	MIN	29	29	28	30	30	15	14	19	27	27	33	32	32	26	26	23	28	28	28	28	28	23	23	23	31	31	28	27	29	30	25	26.8
EAST PARK RESERVOIR	MAX	58	50	55	38	40	46	40	39	44	55	58	61	60	64	62	61	45	47	40	41	40	45	44	46	48	42	38	52	45	64	62	49.4
	MIN	32	32	33	30	25	26	22	21	22	28	26	27	30	28	28	30	32	34	32	32	26	26	28	24	25	32	22	22	30	30	32	28.0
FAIRFIELD FIRE STN 2	MAX	57	55	51	45	46	48	49	48	52	57	58	60	58	48	48	44	41	40	54	48	46	54	50	51	50	52	59	58	51	63	57	51 5
	MIN	40	36	30	33	42	34	33	30	30	30	31	32	30	30	35	35	36	38	38	36	35	30	32	32	32	39	31	32	37	34	32	33.7
FOLSOM DAM	MAX	52	51	49	46	48	46	49	48	53	58	57	57	58	56	45	43	42	40	50	48	47	49	49	54	46	54	53	54	52	59	58	50.7
	MIN	41	37	36	37	41	33	31	34	36	34	39	40	35	35	34	37	37	36	38	38	37	33	35	34	35	36	39	39	39	38	39	36.5
GEORGETOWN RANGER STA	MAX	43	40	36	34	38	39	40	46	52	61	63	60	52	56	61	63	63	59	38	34	34	37	43	52	62	61	40	47	41	55	58	48.6
	MIN	24	24	18	27	28	20	17	19	19	30	32	29	29	31	34	35	31	28	25	24	25	11	21	28	28	32	23	26	22	23	26	25.5
GRASS VALLEY 2	MAX	44	41	37	37	40	40	43	48	49	60	60	60	55	58	61	63	61	52	39	36	34	38	41	50	60	61	43	48	40	56	57	48.8
	MIN	28	28	23	24	31	24	18	19	24	28	29	27	27	27	28	27	25	27	31	31	30	21	23	28	29	29	27	30	27	25	26	26.5
HARRISON GULCH R S	MAX				40	35	42	44	50			61	59	54	62	63				36	37	35	40			57	47	42	42	43			M
	MIN				17	25	6	4	7			27	23	18	20	23			27	20	26	25	17			25	26	21	25	20			M
HAT CREEK P H 1	MAX	43	41	41	40	39	39	54	40	49	52	52	50	48	50	54	50	51	48	34	39	36	40	38	41	40	50	43	42	44	46	54	44.8
	MIN	21	24	16	26	30	4	5	11	14	18	16	20	20	18	18	22	24	28	24	28	21	18	17	20	30	33	20	29	12	16	19	20.1
JESS VALLEY	MAX	28	21	22	30	29	20	28	38	44	40	33	32	40	41	39	45	40	40	32	30	25	22	38	33	49	39	33	28	30	41	39	33.8
	MIN	5	15	0	21	9	-6	-8	8	10	14	11	6	6	12	8	19	22	22	15	20	12	12	22	20	23	25	9	19	-2	1	6	11.5
LAKEPORT	MAX	50	45	39	42	49	47	45	54	56	58	58	60	59	59	56	60	60	49	42	40	45	44	54	55	60	52	47	48	56	61	65	52.1
	MIN	32	30	25	29	32	28	20	24	26	29	28	30	26	27	27	30	29	23	32	33	28	23	38	29	30	42	25	36	25	27	28	28.7
LAKE SOLANO	MAX	55	53	49	44	47	49	47	50	50	58	55	59	58	54	59	49	41	40	52	44	46	51	47	51	52	52	55	54	52	60	57	51.3
	MIN	43	38	32	33	39	37	32	30	30	30	33	30	34	32	33	36	36	36	39	39	31	30	33	31	30	39	32	33	42	35	32	34.2
LAKE SPAULDING	MAX	33	25	28	31	33	32	32	50	52	54	50	43	57	55	58	57	49	42	31	29	33	36	47	58	57	48	42	37	51	51	54	43.7
	MIN	22	20	11	20	28	7	10	20	27	23	21	20	27	20	24	23	17	26	18	20	21	4	15	20	24	29	13	26	19	26	12	19.8

SEE REFERENCE NOTES FOLLOWING STATION INDEX

DAILY TEMPERATURES (°F)

STATION		1	2	3	4	5	6	7	8	9	10	11	12	13	14	15	16	17	18	19	20	21	22	23	24	25	26	27	28	29	30	31	AVERAGE
MANZANITA LAKE	MAX	[illegible]	[illegible]	[illegible]	[illegible]	[illegible]	[illegible]	[illegible]	[illegible]	[illegible]	[illegible]	[illegible]	[illegible]	[illegible]	[illegible]	[illegible]	[illegible]	[illegible]	[illegible]	[illegible]	[illegible]	[illegible]	[illegible]	[illegible]	[illegible]	[illegible]	[illegible]	[illegible]	[illegible]	[illegible]	[illegible]	[illegible]	40.1
	MIN	[illegible]	[illegible]	[illegible]	[illegible]	[illegible]	[illegible]	[illegible]	[illegible]	[illegible]	[illegible]	[illegible]	[illegible]	[illegible]	[illegible]	[illegible]	[illegible]	[illegible]	[illegible]	[illegible]	[illegible]	[illegible]	[illegible]	[illegible]	[illegible]	[illegible]	[illegible]	[illegible]	[illegible]	[illegible]	[illegible]	[illegible]	20.0
MARKLEY COVE	MAX	[illegible]	[illegible]	[illegible]	[illegible]	[illegible]	[illegible]	[illegible]	[illegible]	[illegible]	[illegible]	[illegible]	[illegible]	[illegible]	[illegible]	[illegible]	[illegible]	[illegible]	[illegible]	[illegible]	[illegible]	[illegible]	[illegible]	[illegible]	[illegible]	[illegible]	[illegible]	[illegible]	[illegible]	[illegible]	[illegible]	[illegible]	[illegible]
	MIN	[illegible]	[illegible]	[illegible]	[illegible]	[illegible]	[illegible]	[illegible]	[illegible]	[illegible]	[illegible]	[illegible]	[illegible]	[illegible]	[illegible]	[illegible]	[illegible]	[illegible]	[illegible]	[illegible]	[illegible]	[illegible]	[illegible]	[illegible]	[illegible]	[illegible]	[illegible]	[illegible]	[illegible]	[illegible]	[illegible]	[illegible]	[illegible]
MARYSVILLE	MAX	[illegible]	[illegible]	[illegible]	[illegible]	[illegible]	[illegible]	[illegible]	[illegible]	[illegible]	[illegible]	[illegible]	[illegible]	[illegible]	[illegible]	[illegible]	[illegible]	[illegible]	[illegible]	[illegible]	[illegible]	[illegible]	[illegible]	[illegible]	[illegible]	[illegible]	[illegible]	[illegible]	[illegible]	[illegible]	[illegible]	[illegible]	[illegible]
	MIN	[illegible]	[illegible]	[illegible]	[illegible]	[illegible]	[illegible]	[illegible]	[illegible]	[illegible]	[illegible]	[illegible]	[illegible]	[illegible]	[illegible]	[illegible]	[illegible]	[illegible]	[illegible]	[illegible]	[illegible]	[illegible]	[illegible]	[illegible]	[illegible]	[illegible]	[illegible]	[illegible]	[illegible]	[illegible]	[illegible]	[illegible]	[illegible]
MC CLOUD	MAX	[illegible]	[illegible]	[illegible]	[illegible]	[illegible]	[illegible]	[illegible]	[illegible]	[illegible]	[illegible]	[illegible]	[illegible]	[illegible]	[illegible]	[illegible]	[illegible]	[illegible]	[illegible]	[illegible]	[illegible]	[illegible]	[illegible]	[illegible]	[illegible]	[illegible]	[illegible]	[illegible]	[illegible]	[illegible]	[illegible]	[illegible]	[illegible]
	MIN	[illegible]	[illegible]	[illegible]	[illegible]	[illegible]	[illegible]	[illegible]	[illegible]	[illegible]	[illegible]	[illegible]	[illegible]	[illegible]	[illegible]	[illegible]	[illegible]	[illegible]	[illegible]	[illegible]	[illegible]	[illegible]	[illegible]	[illegible]	[illegible]	[illegible]	[illegible]	[illegible]	[illegible]	[illegible]	[illegible]	[illegible]	[illegible]
MINERAL	MAX	[illegible]	[illegible]	[illegible]	[illegible]	[illegible]	[illegible]	[illegible]	[illegible]	[illegible]	[illegible]	[illegible]	[illegible]	[illegible]	[illegible]	[illegible]	[illegible]	[illegible]	[illegible]	[illegible]	[illegible]	[illegible]	[illegible]	[illegible]	[illegible]	[illegible]	[illegible]	[illegible]	[illegible]	[illegible]	[illegible]	[illegible]	[illegible]
	MIN	[illegible]	[illegible]	[illegible]	[illegible]	[illegible]	[illegible]	[illegible]	[illegible]	[illegible]	[illegible]	[illegible]	[illegible]	[illegible]	[illegible]	[illegible]	[illegible]	[illegible]	[illegible]	[illegible]	[illegible]	[illegible]	[illegible]	[illegible]	[illegible]	[illegible]	[illegible]	[illegible]	[illegible]	[illegible]	[illegible]	[illegible]	[illegible]
MOUNT SHASTA WSO CI //H	MAX	[illegible]	[illegible]	[illegible]	[illegible]	[illegible]	[illegible]	[illegible]	[illegible]	[illegible]	[illegible]	[illegible]	[illegible]	[illegible]	[illegible]	[illegible]	[illegible]	[illegible]	[illegible]	[illegible]	[illegible]	[illegible]	[illegible]	[illegible]	[illegible]	[illegible]	[illegible]	[illegible]	[illegible]	[illegible]	[illegible]	[illegible]	[illegible]
	MIN	[illegible]	[illegible]	[illegible]	[illegible]	[illegible]	[illegible]	[illegible]	[illegible]	[illegible]	[illegible]	[illegible]	[illegible]	[illegible]	[illegible]	[illegible]	[illegible]	[illegible]	[illegible]	[illegible]	[illegible]	[illegible]	[illegible]	[illegible]	[illegible]	[illegible]	[illegible]	[illegible]	[illegible]	[illegible]	[illegible]	[illegible]	[illegible]
NEVADA CITY	MAX	[illegible]	[illegible]	[illegible]	[illegible]	[illegible]	[illegible]	[illegible]	[illegible]	[illegible]	[illegible]	[illegible]	[illegible]	[illegible]	[illegible]	[illegible]	[illegible]	[illegible]	[illegible]	[illegible]	[illegible]	[illegible]	[illegible]	[illegible]	[illegible]	[illegible]	[illegible]	[illegible]	[illegible]	[illegible]	[illegible]	[illegible]	[illegible]
	MIN	[illegible]	[illegible]	[illegible]	[illegible]	[illegible]	[illegible]	[illegible]	[illegible]	[illegible]	[illegible]	[illegible]	[illegible]	[illegible]	[illegible]	[illegible]	[illegible]	[illegible]	[illegible]	[illegible]	[illegible]	[illegible]	[illegible]	[illegible]	[illegible]	[illegible]	[illegible]	[illegible]	[illegible]	[illegible]	[illegible]	[illegible]	[illegible]
ORLAND	MAX	[illegible]	[illegible]	[illegible]	[illegible]	[illegible]	[illegible]	[illegible]	[illegible]	[illegible]	[illegible]	[illegible]	[illegible]	[illegible]	[illegible]	[illegible]	[illegible]	[illegible]	[illegible]	[illegible]	[illegible]	[illegible]	[illegible]	[illegible]	[illegible]	[illegible]	[illegible]	[illegible]	[illegible]	[illegible]	[illegible]	[illegible]	[illegible]
	MIN	[illegible]	[illegible]	[illegible]	[illegible]	[illegible]	[illegible]	[illegible]	[illegible]	[illegible]	[illegible]	[illegible]	[illegible]	[illegible]	[illegible]	[illegible]	[illegible]	[illegible]	[illegible]	[illegible]	[illegible]	[illegible]	[illegible]	[illegible]	[illegible]	[illegible]	[illegible]	[illegible]	[illegible]	[illegible]	[illegible]	[illegible]	[illegible]
OROVILLE DAM	MAX	[illegible]	[illegible]	[illegible]	[illegible]	[illegible]	[illegible]	[illegible]	[illegible]	[illegible]	[illegible]	[illegible]	[illegible]	[illegible]	[illegible]	[illegible]	[illegible]	[illegible]	[illegible]	[illegible]	[illegible]	[illegible]	[illegible]	[illegible]	[illegible]	[illegible]	[illegible]	[illegible]	[illegible]	[illegible]	[illegible]	[illegible]	[illegible]
	MIN	[illegible]	[illegible]	[illegible]	[illegible]	[illegible]	[illegible]	[illegible]	[illegible]	[illegible]	[illegible]	[illegible]	[illegible]	[illegible]	[illegible]	[illegible]	[illegible]	[illegible]	[illegible]	[illegible]	[illegible]	[illegible]	[illegible]	[illegible]	[illegible]	[illegible]	[illegible]	[illegible]	[illegible]	[illegible]	[illegible]	[illegible]	[illegible]
PARADISE	MAX																																M
	MIN																																M
PLACERVILLE	MAX	46	46	40	[illegible]	[illegible]	[illegible]	[illegible]	[illegible]	43	54	[illegible]	[illegible]	[illegible]	[illegible]	[illegible]	45	54	[illegible]	[illegible]	[illegible]	[illegible]	[illegible]	41	48	[illegible]	[illegible]	[illegible]	[illegible]	[illegible]	56	57	48.2
	MIN	32	32	26	[illegible]	[illegible]	[illegible]	[illegible]	[illegible]	23	27	[illegible]	[illegible]	[illegible]	[illegible]	[illegible]	28	28	[illegible]	[illegible]	[illegible]	[illegible]	[illegible]	24	29	[illegible]	[illegible]	[illegible]	[illegible]	[illegible]	29	29	28.7
PLACERVILLE IFG	MAX	40	37	36	[illegible]	[illegible]	[illegible]	[illegible]	[illegible]	62	62	[illegible]	[illegible]	[illegible]	[illegible]	[illegible]	61	56	[illegible]	[illegible]	[illegible]	[illegible]	[illegible]	51	62	[illegible]	[illegible]	[illegible]	[illegible]	[illegible]	57	59	50.3
	MIN	30	25	25	[illegible]	[illegible]	[illegible]	[illegible]	[illegible]	40	45	[illegible]	[illegible]	[illegible]	[illegible]	[illegible]	45	42	[illegible]	[illegible]	[illegible]	[illegible]	[illegible]	33	38	[illegible]	[illegible]	[illegible]	[illegible]	[illegible]	33	44	34.7
PORTOLA	MAX	40	32	31	[illegible]	[illegible]	[illegible]	[illegible]	[illegible]	34	38	[illegible]	[illegible]	[illegible]	[illegible]	[illegible]	51	53	[illegible]	[illegible]	[illegible]	[illegible]	[illegible]	45	42	[illegible]	[illegible]	[illegible]	[illegible]	[illegible]	43	43	39.8
	MIN	22	25	10	[illegible]	[illegible]	[illegible]	[illegible]	[illegible]	12	13	[illegible]	[illegible]	[illegible]	[illegible]	[illegible]	22	17	[illegible]	[illegible]	[illegible]	[illegible]	[illegible]	30	14	[illegible]	[illegible]	[illegible]	[illegible]	[illegible]	9	12	15.5
QUINCY	MAX				[illegible]	[illegible]	[illegible]	[illegible]	[illegible]			[illegible]	[illegible]	[illegible]	[illegible]	[illegible]			[illegible]	[illegible]	[illegible]	[illegible]	[illegible]			[illegible]	[illegible]	[illegible]	[illegible]	[illegible]			M
	MIN				[illegible]	[illegible]	[illegible]	[illegible]	[illegible]			[illegible]	[illegible]	[illegible]	[illegible]	[illegible]			[illegible]	[illegible]	[illegible]	[illegible]	[illegible]			[illegible]	[illegible]	[illegible]	[illegible]	[illegible]			M
RED BLUFF WSO AP R	MAX	50	51	42	[illegible]	[illegible]	[illegible]	[illegible]	[illegible]	65	64	[illegible]	[illegible]	[illegible]	[illegible]	[illegible]	41	41	[illegible]	[illegible]	[illegible]	[illegible]	[illegible]	50	58	[illegible]	[illegible]	[illegible]	[illegible]	[illegible]	69	65	53.6
	MIN	34	31	28	[illegible]	[illegible]	[illegible]	[illegible]	[illegible]	31	28	[illegible]	[illegible]	[illegible]	[illegible]	[illegible]	39	37	[illegible]	[illegible]	[illegible]	[illegible]	[illegible]	37	34	[illegible]	[illegible]	[illegible]	[illegible]	[illegible]	36	31	33.6
REDDING FIRE STN 4	MAX	50	51	40	[illegible]	[illegible]	[illegible]	[illegible]	[illegible]	60	61	[illegible]	[illegible]	[illegible]	[illegible]	[illegible]	56	41	[illegible]	[illegible]	[illegible]	[illegible]	[illegible]	46	55	[illegible]	[illegible]	[illegible]	[illegible]	[illegible]	69	69	52.9
	MIN	27	31	27	[illegible]	[illegible]	[illegible]	[illegible]	[illegible]	26	26	[illegible]	[illegible]	[illegible]	[illegible]	[illegible]	35	34	[illegible]	[illegible]	[illegible]	[illegible]	[illegible]	36	30	[illegible]	[illegible]	[illegible]	[illegible]	[illegible]	33	29	31.3
SACRAMENTO FAA AP R	MAX	52	50	45	[illegible]	[illegible]	[illegible]	[illegible]	[illegible]	56	54	[illegible]	[illegible]	[illegible]	[illegible]	[illegible]	40	39	[illegible]	[illegible]	[illegible]	[illegible]	[illegible]	50	45	[illegible]	[illegible]	[illegible]	[illegible]	[illegible]	54	57	49.2
	MIN	37	34	32	[illegible]	[illegible]	[illegible]	[illegible]	[illegible]	30	32	[illegible]	[illegible]	[illegible]	[illegible]	[illegible]	38	37	[illegible]	[illegible]	[illegible]	[illegible]	[illegible]	37	33	[illegible]	[illegible]	[illegible]	[illegible]	[illegible]	35	31	34.7
SACRAMENTO WSO CI R	MAX	56	54	47	[illegible]	[illegible]	[illegible]	[illegible]	[illegible]	59	60	[illegible]	[illegible]	[illegible]	[illegible]	[illegible]	43	40	[illegible]	[illegible]	[illegible]	[illegible]	[illegible]	52	49	[illegible]	[illegible]	[illegible]	[illegible]	[illegible]	60	59	52.3
	MIN	43	40	37	[illegible]	[illegible]	[illegible]	[illegible]	[illegible]	36	39	[illegible]	[illegible]	[illegible]	[illegible]	[illegible]	40	39	[illegible]	[illegible]	[illegible]	[illegible]	[illegible]	42	38	[illegible]	[illegible]	[illegible]	[illegible]	[illegible]	38	40	39.0
SHASTA DAM	MAX	45	35	36	[illegible]	[illegible]	[illegible]	[illegible]	[illegible]	43	55	[illegible]	[illegible]	[illegible]	[illegible]	[illegible]	58	45	[illegible]	[illegible]	[illegible]	[illegible]	[illegible]	38	47	[illegible]	[illegible]	[illegible]	[illegible]	[illegible]	45	57	46.9
	MIN	34	31	32	[illegible]	[illegible]	[illegible]	[illegible]	[illegible]	30	42	[illegible]	[illegible]	[illegible]	[illegible]	[illegible]	35	35	[illegible]	[illegible]	[illegible]	[illegible]	[illegible]	32	35	[illegible]	[illegible]	[illegible]	[illegible]	[illegible]	39	37	34.4
SIERRA CITY	MAX	37	37	30	[illegible]	[illegible]	[illegible]	[illegible]	[illegible]	50	56	[illegible]	[illegible]	[illegible]	[illegible]	[illegible]	58	57	[illegible]	[illegible]	[illegible]	[illegible]	[illegible]	41	45	[illegible]	[illegible]	[illegible]	[illegible]	[illegible]	48	55	44.4
	MIN	27	24	18	[illegible]	[illegible]	[illegible]	[illegible]	[illegible]	32	33	[illegible]	[illegible]	[illegible]	[illegible]	[illegible]	32	26	[illegible]	[illegible]	[illegible]	[illegible]	[illegible]	17	30	[illegible]	[illegible]	[illegible]	[illegible]	[illegible]	31	28	25.7
SIERRAVILLE R S	MAX				[illegible]	[illegible]	[illegible]	[illegible]	[illegible]			[illegible]	[illegible]	[illegible]	[illegible]	[illegible]			[illegible]	[illegible]	[illegible]	[illegible]	[illegible]			[illegible]	[illegible]	[illegible]	[illegible]	[illegible]			M
	MIN				[illegible]	[illegible]	[illegible]	[illegible]	[illegible]			[illegible]	[illegible]	[illegible]	[illegible]	[illegible]			[illegible]	[illegible]	[illegible]	[illegible]	[illegible]			[illegible]	[illegible]	[illegible]	[illegible]	[illegible]			M
STONY GORGE RESERVOIR	MAX	54	51	49	[illegible]	[illegible]	[illegible]	[illegible]	[illegible]	56	62	[illegible]	[illegible]	[illegible]	[illegible]	[illegible]	64	40	[illegible]	[illegible]	[illegible]	[illegible]	[illegible]	43	48	[illegible]	[illegible]	[illegible]	[illegible]	[illegible]	61	65	50.9
	MIN	39	34	29	[illegible]	[illegible]	[illegible]	[illegible]	[illegible]	27	30	[illegible]	[illegible]	[illegible]	[illegible]	[illegible]	30	34	[illegible]	[illegible]	[illegible]	[illegible]	[illegible]	30	31	[illegible]	[illegible]	[illegible]	[illegible]	[illegible]	29	32	30.0
STRAWBERRY VALLEY	MAX	36	29	27	[illegible]	[illegible]	[illegible]	[illegible]	[illegible]	60	58	[illegible]	[illegible]	[illegible]	[illegible]	[illegible]	55	46	[illegible]	[illegible]	[illegible]	[illegible]	[illegible]	45	51	[illegible]	[illegible]	[illegible]	[illegible]	[illegible]	57	56	44.0
	MIN	24	25	23	[illegible]	[illegible]	[illegible]	[illegible]	[illegible]	28	29	[illegible]	[illegible]	[illegible]	[illegible]	[illegible]	29	26	[illegible]	[illegible]	[illegible]	[illegible]	[illegible]	28	27	[illegible]	[illegible]	[illegible]	[illegible]	[illegible]	30	25	25.7
TWIN LAKES	MAX	33	23	24	[illegible]	[illegible]	[illegible]	[illegible]	[illegible]	51	48	[illegible]	[illegible]	[illegible]	[illegible]	[illegible]	46	48	[illegible]	[illegible]	[illegible]	[illegible]	[illegible]	31	40	[illegible]	[illegible]	[illegible]	[illegible]	[illegible]	39	41	36.6
	MIN	17	10	-1	[illegible]	[illegible]	[illegible]	[illegible]	[illegible]	24	25	[illegible]	[illegible]	[illegible]	[illegible]	[illegible]	17	18	[illegible]	[illegible]	[illegible]	[illegible]	[illegible]	2	26	[illegible]	[illegible]	[illegible]	[illegible]	[illegible]	13	10	13.6
VACAVILLE	MAX	54	49	45	[illegible]	[illegible]	[illegible]	[illegible]	[illegible]	58	55	[illegible]	[illegible]	[illegible]	[illegible]	[illegible]	43	40	[illegible]	[illegible]	[illegible]	[illegible]	[illegible]	51	51	[illegible]	[illegible]	[illegible]	[illegible]	[illegible]	58	60	51.2
	MIN	38	38	28	[illegible]	[illegible]	[illegible]	[illegible]	[illegible]	27	26	[illegible]	[illegible]	[illegible]	[illegible]	[illegible]	34	35	[illegible]	[illegible]	[illegible]	[illegible]	[illegible]	29	29	[illegible]	[illegible]	[illegible]	[illegible]	[illegible]	35	31	33.2
WHISKEYTOWN RES	MAX	46	46	45	[illegible]	[illegible]	[illegible]	[illegible]	[illegible]	61	65	[illegible]	[illegible]	[illegible]	[illegible]	[illegible]	61	49	[illegible]	[illegible]	[illegible]	[illegible]	[illegible]	38	45	[illegible]	[illegible]	[illegible]	[illegible]	[illegible]	51	62	49.4
	MIN	32	31	30	[illegible]	[illegible]	[illegible]	[illegible]	[illegible]	32	32	[illegible]	[illegible]	[illegible]	[illegible]	[illegible]	34	33	[illegible]	[illegible]	[illegible]	[illegible]	[illegible]	28	33	[illegible]	[illegible]	[illegible]	[illegible]	[illegible]	32	37	31.9
WILLIAMS	MAX	55	53	41	[illegible]	[illegible]	[illegible]	[illegible]	[illegible]	58	58	[illegible]	[illegible]	[illegible]	[illegible]	[illegible]	40	41	[illegible]	[illegible]	[illegible]	[illegible]	[illegible]	48	57	[illegible]	[illegible]	[illegible]	[illegible]	[illegible]	60	62	51.8
	MIN	36	31	33	[illegible]	[illegible]	[illegible]	[illegible]	[illegible]	30	30	[illegible]	[illegible]	[illegible]	[illegible]	[illegible]	37	37	[illegible]	[illegible]	[illegible]	[illegible]	[illegible]	31	33	[illegible]	[illegible]	[illegible]	[illegible]	[illegible]	34	35	32.6

SEE REFERENCE NOTES FOLLOWING STATION INDEX

DAILY TEMPERATURES (°F)

CALIFORNIA
JANUARY 1982

STATION		DAY OF MONTH 1	2	3	4	5	6	7	8	9	10	11	12	13	14	15	16	17	18	19	20	21	22	23	24	25	26	27	28	29	30	31	AVERAGE
WILLOWS 6 W	MAX	51	52	45	39	49	46	56	54	62	59	61	58	65	62	59	50	48	53	48	41	38	44	50	59	57	58	52	51	60	64	63	53.4
	MIN	32	32	27	32	35	31	30	28	30	29	29	34	38	34	27	33	34	37	29	31	29	27	35	31	37	39	31	38	33	34	32	32.2
WINTERS	MAX	53	55	52	44	47	50	47	50	52	58	56	59	59	54	50	50	41	41	53	43	46	48	48	52	55	53	56	57	50	61	58	51.5
	MIN	37	38	31	33	37	35	30	27	28	29	31	33	33	33	34	35	34	34	36	35	31	29	34	30	37	38	31	35	40	32	31	33.3
WOODLAND 1 WNW	MAX																																M
	MIN																																M
NORTHEAST INTERIOR BASINS 03																																	
BOCA	MAX	38	32	27	32	37	39	23	23	30	36	34	36	37	39	40	42	48	45	34	34	30	31	33	42	41	55	36	40	39	37	35	36.3
	MIN	13	17	1	0	30	2	-19	-12	-9	-4	6	-4	-3	-4	-2	2	5	16	10	6	15	-18	-17	6	5	5	-3	-3	4	-6	-3	1.2
BODIE	MAX	26	21	30	28	30	30	31	40	46	43	41	43	42	44	47	49	40	36	24	18	19	26	38	52	48	38	45	33	33	40	36	36.0
	MIN	8	-5	-5	6	6	-6	-27	-18	-2	-4	-3	-6	-2	-1	0	9	15	14	-2	-6	-12	0	3	2	5	10	-5	0	5	-6	-1	-.9
BRIDGEPORT	MAX	38	33	33	35	43	34	20	19	25	25	29	39	28	31	29	33	50	45	30	27	34	23	37	40	55	54	40	42	41	33	37	34.9
	MIN	14	8	-7	10	13	-5	-31	-22	-13	-13	-10	-2	-8	-9	-10	-9	-7	19	8	7	1	-15	-5	-2	-1	18	3	12	9	-11	-10	-2.2
CEDARVILLE	MAX	40	33	30	33	38	27	22	26	33	40	42	39	37	42	48	42	54	40	39	34	32	31	33	42	46	54	40	38	33	34	40	37.5
	MIN	24	22	18	30	25	10	4	4	12	15	20	24	20	19	20	23	33	28	20	18	16	18	20	24	30	30	19	22	9	10	18	19.5
DONNER MEMORIAL ST PK	MAX	33	31	28	32	35	37	23	23	32	39	40	40	37	43	42	41	46	40	32	33	31	28	32	50	49	56	40	36	38	39	39	36.9
	MIN	20	18	4	4	6	-1	-10	-5	1	6	10	5	3	5	7	10	11	13	10	12	10	-5	4	12	10	22	7	-1	4	8	8	6.7
DOYLE 4 SSE	MAX	41	37	34	44	39	35	29	30	33	37	44	45	49	44	46	53	53	48	38	37	34	39	48	46	59	57	43	40	43	42	47	42.4
	MIN	24	23	18	29	27	9	7	10	15	13	18	16	19	16	19	26	32	31	23	21	21	13	28	26	26	32	21	29	25	16	22	21.1
ECHO SUMMIT	MAX	28	24	17	25	27	27	16	25	37	41	43	42	33	41	43	45	46	40	24	20	21	24	27	40	45	48	33	34	27	35	38	32.8
	MIN	19	11	3	3	24	4	4	10	17	19	24	22	25	26	23	24	25	22	14	14	15	2	2	24	28	30	14	16	14	18	21	16.7
FORT BIDWELL	MAX	37	34	34	37	34	25	27	36	39	42	45	39	45	49	47	55	45	38	37	33	35	30	39	48	51	46	37	42	37	38	48	39.6
	MIN	21	22	16	28	18	1	0	10	11	14	16	20	18	19	17	26	35	25	19	18	19	17	29	24	29	30	17	23	10	11	14	18.6
MONO LAKE	MAX	39	27	35	37	42	34	26	25	22	20	29	36	33	24	25	28	32	43	37	25	32	27	40	34	49	51	38	38	38	33	37	33.4
	MIN	23	14	4	22	29	20	4	5	11	16	15	16	10	13	17	17	18		17	15	15	3	13	16	18	31	17	20	18	8	11	15.2
SAGEHEN CREEK	MAX	31	22	22	31	35	29	17	27	33	37	39	29	35	38	39	47	41	35	25	25	24	27	41	45	51	47	36	34	32	35	42	33.9
	MIN	13	16	-2	17	26	-2	-19	-9	-2	2	5	0	2	0	2	16	8	22	17	16	16	-7	16	8	13	22	8	23	0	-2	-2	7.2
SUSANVILLE AIRPORT	MAX	43	35	34	37	41	35	27	27	30	34	37	41	39	42	45	45	58	51	39	32	32	34	37	45	40	50	40	37	38	39	41	38.9
	MIN	21	17	15	14	18	6	5	9	10	10	14	18	13	14	16	22	17	26	15	15	14	7	23	14	15	30	14	23	11	15	16	15.4
TAHOE CITY	MAX	33	30	24	30	33	37	25	32	41	44	37	39	33	47	44	47	49	46	33	30	27	26	34	45	44	45	37	41	38	41	44	37.3
	MIN	22	17	5	12	28	-6	-2	5	9	13	17	14	15	17	16	19	18	23	17	14	18	0	6	19	20	22	13	18	12	12	12	13.7
TAHOE VALLEY FAA AF	MAX	29	25	29	35		24	32	40	42	35	36	36	45	46	48	55	48	40	34	29	27	34	45	45	57	49	44	33	40	45	47	39.1
	MIN	23	20	3	26		-2	-16	-4	3	5	25	8	5	8	8	11	19	27	19	15	1	-9	12	12	13	27	7	28	13	5	8	10.7
TERMO	MAX	34	27	30	35	34	21	21	31	36	40	42	34	39	47	42	51	41	34	29	28	27	29	41	41	51	43	36	32	34	40	39	35.8
	MIN	9	8	-2	22	6	-5	0	5	12	8	11	9	9	10	15	20	28	20	6	12	13	8	21	13	23	24	3	18	-3	-3	0	10.3
TRUCKEE RANGER STATION	MAX	33	30	28	30	36	38	22	22	32	39	43	43	37	42	48	44	54	50	39	29	28	33	34	45	49	57	35	41	37	39	40	38.0
	MIN	19	17	8	9	29	7	-10	-10	-4	4	9	7	8	9	9	9	10	25	16	14	18	1	3	12	14	18	8	11	11	5	4	9.4
WOODFORDS	MAX	38	30	33	37	39	36	26	34	39	40	47	40	33	45	48	49	47	44	40	31	36	39	42	52	60	53	54	48	46	52	46	42.1
	MIN	20	21	11	28	29	18	-8	-4	3	11	18	11	16	11	19	16	18	21	16	20	19	14	11	26	29	28	18	20	16	22	15	16.5
CENTRAL COAST DRAINAGE 04																																	
BEN LOMOND 4	MAX	52	50	46	52	53	50	57	64	70	70	66	63	67	66	71	72	65	56	49	46	50	51	60	66	62	56	57	50	63	64	72	59.2
	MIN	38	35	26	40	45	29	24	26	27	29	31	31	28	31	32	32	28	36	38	38	35	29	31	34	34	48	30	37	37	29	30	32.8
BERKELEY	MAX																																M
	MIN																																M
GILROY	MAX	55	57	51	49	51	59	53	54	59	62	65	63	63	64	62	61	64	54	56	56	46	53	51	61	61	66	60	56	54	62	62	57.7
	MIN	41	36	29	34	44	29	25	26	26	28	30	31	29	30	30	31	37	39	37	40	42	29	30	37	34	42	31	36	32	30	31	33.1
HALF MOON BAY	MAX	55	54	55	53	54	52	51	53	59	62	61	60	59	57	63	63	62	56	53	49	51	55	57	59	60	61	58	54	58	60	59	56.9
	MIN	40	40	35	43	48	39	37	36	45	47	40	38	41	43	42	44	38	43	42	41	42	35	42	44	42	46	37	38	39	39	39	40.8
HOLLISTER 2	MAX	52	47	49	52	57	52	52	57	63	64	63	63	62	61	63	63	53	56	53	48	48	50	57	61	62	57	55	54	61	60	67	56.8
	MIN	40	36	29	40	46	29	24	27	26	29	29	31	30	29	30	30	30	41	37	40	37	28	30	32	34	42	30	34	32	30	31	32.7

SEE REFERENCE NOTES FOLLOWING STATION INDEX

DAILY TEMPERATURES(°F)

CALIFORNIA
JANUARY 1982

STATION		DAY OF MONTH 1	2	3	4	5	6	7	8	9	10	11	12	13	14	15	16	17	18	19	20	21	22	23	24	25	26	27	28	29	30	31	AVERAGE
KING CITY	MAX	55	55	50	51	52	54	56	62	58	63	66	65	66	67	67	67	65	59	56	52	50	51	54	54	57	57	56	54	60	60	64	59.9
	MIN	39	40	24	32	44	30	22	22	23	27	28	26	26	27	25	26	25	34	27	37	34	29	17	29	35	45	28	39	41	29	25	29.8
LIVERMORE	MAX	54	43	50	55	52	46	46	48	55	57	58	59	52	53	53	47	45	55	52	47	51	54	56	53	53	54	55	53	58	55	66	52.7
	MIN	34	36	29	34	43	32	31	23	32	28	30	29	33	28	27	32	30	37	35	38	38	34	31	33	26	42	29	35	33	33	31	33.0
LOS GATOS	MAX	53	49	48	55	55	50	55	54	58	61	61	60	61	59	62	60	54	57	53	49	50	50	55	50	64	58	56	52	55	59	67	56.[illegible]
	MIN	27	26	30	40	45	31	33	33	33	28	31	31	26	31	32	30	34	38	40	33	34	34	31	35	34	31	32	40	35	32	32	33.5
MARTINEZ WATER PLANT	MAX	53	48	50	51	50	50	47	52	53	55	54	61	50	49	48	42	44	53	51	49	50	49	[illegible]	[illegible]	53	54	55	50	51	55	59	51.4
	MIN	41	37	33	37	41	34	36	35	33	33	35	38	34	34	36	34	36	36	40	41	41	35	32	35	34	31	33	33	34	33	34	36.0
MONTEREY	MAX	56	49	53	56	58	51	55	53	54	59	62	61	54	54	63	67	55	55	53	48	49	52	58	52	53	52	54	51	53	60	66	58.0
	MIN	44	33	38	43	44	33	34	32	38	42	44	41	43	43	40	44	39	44	38	38	37	40	38	38	44	45	38	42	38	41	40	39.8
MORRO BAY FIRE DEPT	MAX	55	53	53	55	54	50	55	53	57	55	54	55	58	61	69	72	67	58	55	53	53	54	54	53	57	58	51	53	53	60	66	59.6
	MIN	41	35	33	44	42	38	34	42	43	43	37	35	39	39	43	44	44	38	40	38	38	38	42	37	42	42	40	39	38	40	46	40.3
MOUNT DIABLO JUNCTION	MAX	45	45	50	43	47	44	49	46	54	55	55	57	55	55	60	61	67	58	49	47	51	44	44	50	57	57	45	50	49	57	57	50.4
	MIN	33	36	33	33	38	31	33	34	36	42	41	41	42	44	44	46	39	36	33	33	33	38	38	38	42	41	32	38	37	41	43	36.6
MOUNT HAMILTON	MAX	40	40	43	41	42	43	44	43	45	45	45	48	48	50	57	61	58	45	43	40	40	43	40	41	43	43	41	43	41	51	54	45.8
	MIN	34	34	31	33	31	34	34	34	43	44	42	38	33	41	43	47	42	30	34	37	35	33	36	34	44	43	28	34	36	34	40	32.9
NEWARK	MAX	56	53	50	47	54	53	57	53	53	57	58	57	61	56	52	58	53	49	55	52	47	50	49	50	53	56	57	55	54	59	58	54.1
	MIN	41	41	33	41	45	34	37	37	38	37	38	38	41	39	38	39	40	41	43	33	34	34	33	35	31	33	40	31	34	41	38	40.4
OAKLAND MUSEUM	MAX	54	51	50	53	53	53	53	54	58	59	61	63	62	54	56	52	49	55	53	48	51	53	53	53	53	53	56	53	53	60	62	54.9
	MIN	33	40	38	37	38	33	36	34	34	38	40	40	42	34	38	40	39	42	42	42	42	34	42	40	41	37	39	43	42	40	40	40.[illegible]
PALO ALTO	MAX	56	54	52	54	54	53	53	53	54	53	53	60	59	53	53	61	56	57	54	54	53	53	53	53	53	53	60	53	53	62	60	56.0
	MIN	34	34	32	34	34	33	34	33	34	34	34	36	34	32	33	36	29	36	34	34	33	33	33	33	33	33	34	33	33	31	32	32.7
PASO ROBLES	MAX	53	53	53	50	53	53	53	53	53	53	53	54	53	53	68	68	65	64	53	53	53	53	53	53	53	53	58	53	53	63	65	58.9
	MIN	33	33	33	33	33	33	33	33	33	33	33	37	33	33	28	25	24	39	33	33	33	33	33	33	33	33	33	33	33	28	29	31.3
PASO ROBLES FAA AP	MAX	53	53	53	53	53	53	53	53	53	53	53	59	53	53	67	66	65	55	53	53	53	53	53	53	53	53	56	53	53	61	64	57.6
	MIN	33	33	33	33	33	33	33	33	33	33	33	37	33	33	25	26	26	33	33	33	33	33	33	33	33	33	33	33	33	27	27	29.8
PINNACLES NAT MONUMENT	MAX																																M
	MIN																																M
PISMO BEACH	MAX																																M
	MIN																																M
PRIEST VALLEY	MAX	53	53	53	53	53	53	53	53	53	53	53	56	53	53	62	67	69	58	53	53	53	53	53	53	53	53	52	53	53	60	66	54.5
	MIN	21	21	19	21	21	21	21	21	21	21	21	23	21	21	21	21	22	27	21	21	21	21	21	21	21	21	27	21	21	21	21	25.6
REDWOOD CITY	MAX	53	53	53	53	53	53	53	53	53	53	53	59	53	53	58	58	51	54	53	53	53	53	53	53	53	53	56	53	53	58	67	54.8
	MIN	33	33	33	40	33	33	33	33	33	33	33	39	33	33	34	38	38	41	33	33	33	33	33	33	33	33	38	33	33	37	40	38.[illegible]
RICHMOND	MAX	53	53	53	53	53	53	53	53	53	53	53	53	53	53	57	53	49	57	53	53	53	53	53	53	53	53	57	53	53	64	62	55.1
	MIN	33	33	33	33	33	33	33	33	33	33	33	37	33	33	34	37	36	40	33	33	33	33	33	33	33	33	36	33	33	37	39	38.5
SALINAS 3 E	MAX	53	53	53	53	53	53	53	53	53	53	53	52	53	53	68	68	60	56	53	53	53	53	53	53	53	53	55	53	53	62	64	58.6
	MIN	33	33	33	33	33	33	33	33	33	33	33	34	33	33	32	35	32	40	33	33	33	33	33	33	33	33	33	33	33	34	34	36.3
SALINAS FAA AP	MAX	53	53	53	53	53	53	53	53	53	53	53	50	53	53	64	64	54	54	53	53	53	53	53	53	53	53	52	53	53	58	62	55.6
	MIN	33	33	33	33	33	33	33	33	33	33	33	34	33	33	32	35	30	37	33	33	33	33	33	33	33	33	33	33	33	33	32	34.9
S F RICHMOND SUNSET	MAX																																M
	MIN																																M
SAN FRANCISCO WSO AP	MAX	53	53	53	53	53	53	53	53	53	53	53	58	53	53	51	48	47	53	53	53	53	53	53	53	53	53	52	53	53	57	57	51.8
	MIN	33	33	33	33	33	33	33	33	33	33	33	36	33	33	39	39	39	41	33	33	33	33	33	33	33	33	35	33	33	37	38	38.3
SAN FRANCISCO WSO CI	MAX	53	53	53	53	53	53	53	53	53	53	53	53	53	53	52	45	49	54	53	53	53	53	53	53	53	53	54	53	53	57	62	53.4
	MIN	33	33	33	33	33	33	33	33	33	33	33	34	33	33	41	40	40	42	33	33	33	33	33	33	33	33	43	33	33	46	45	43.5
SAN GREGORIO 2 SE	MAX	53	53	53	53	53	53	53	53	53	53	53	55	53	53	64	62	56	55	53	53	53	53	53	53	53	53	54	53	53	59	62	55.8
	MIN	33	33	33	33	33	33	33	33	33	33	33	35	33	33	37	37	33	41	33	33	33	33	33	33	33	33	34	33	33	34	36	37.0
SAN JOSE	MAX	53	53	53	53	53	53	53	53	53	53	53	52	53	53	60	57	53	57	53	53	53	53	53	53	53	53	55	53	53	60	65	56.4
	MIN	33	33	33	33	33	33	33	33	33	33	33	36	33	33	36	38	40	40	33	33	33	33	33	33	33	33	36	33	33	35	35	37.4
SAN LUIS OBISPO POLY	MAX	53	53	53	53	53	53	53	53	53	53	53	59	53	53	66	78	74	73	53	53	53	53	53	53	53	53	54	53	53	60	68	61.3
	MIN	33	33	33	33	33	33	33	33	33	33	33	35	33	33	38	42	49	44	33	33	33	33	33	33	33	33	44	33	33	41	38	39.[illegible]
SANTA CRUZ	MAX	53	53	53	53	53	53	53	53	53	53	53	56	53	53	64	64	66	57	53	53	53	53	53	53	53	53	58	53	53	63	62	58.[illegible]
	MIN	33	33	33	33	33	33	33	33	33	33	33	35	33	33	35	36	33	35	33	33	33	33	33	33	33	33	33	33	33	33	34	35.[illegible]

SEE REFERENCE NOTES FOLLOWING STATION INDEX

DAILY TEMPERATURES (°F)

CALIFORNIA
JANUARY 1982

STATION		1	2	3	4	5	6	7	8	9	10	11	12	13	14	15	16	17	18	19	20	21	22	23	24	25	26	27	28	29	30	31	AVERAGE
UPR SAN LEANDRO FILTER	MAX	53	51	48	49	53	52	49	49	53	63	61	60	61	50	57	58	58	57	55	51	43	48	49	55	56	62	53	54	50	50	62	53.9
	MIN	40	38	36	38	44	44	36	37	38	38	39	40	41	36	35	36	36	38	40	41	36	33	33	41	40	41	36	37	38	38	40	38.2
WATSONVILLE WATERWORKS	MAX																																M
	MIN																																M
WOODSIDE FIRE STN 1	MAX	53	51	50	53	56	50	52	55	63	65	62	61	60	54	63	57	60	52	52	45	49	52	54	64	64	55	57	50	62	61	65	56.4
	MIN	30	37	30	40	44	30	24	27	28	28	30	32	30	30	33	30	30	37	31	39	37	26	32	33	33	48	30	30	30	31	30	32.3
SAN JOAQUIN DRAINAGE 05																																	
ANTIOCH PUMPING PL 3	MAX	57	53	49	45	48	47	47	47	49	65	54	55	57	44	42	46	42	41	53	48	42	51	48	49	45	55	57	55	51	59	56	50.2
	MIN	38	36	30	33	39	34	30	25	29	26	28	31	29	32	33	32	35	36	36	37	32	32	36	28	31	38	31	39	41	33	31	32.9
ASH MOUNTAIN	MAX	54	52	42	50	50	50	42	50	56	62	65	65	57	61	59	56	56	62	46	46	41	40	49	53	59	76	56	52	45	47	61	53.5
	MIN	44	32	26	29	43	40	31	30	31	36	41	37	30	36	29	29	32	33	32	32	32	26	27	32	34	40	38	37	33	32	33	33.5
AUBERRY 1 NW	MAX	48	43	42	43	48	45	45	51	57	65	61	55	55	59	53		57	50	46	41	42	46	47	54		61	50	46	46	55	53	50.5
	MIN	35	30	27	31	40	36	29	31	38	40	42	38	35	40	26	29	29	35	28	30	31	26	30	33	37	40	38	37	32	30	36	33.5
BAKERSFIELD WSO AP	H MAX	56	52	54	55	63	50	52	58	57	54	67	58	58	43	45	43	43	45	56	52	50	50	52	53	66	61	55	58	54	60	60	54.2
	MIN	44	38	33	45	48	38	33	24	32	35	40	39	35	33	40	33	36	35	32	45	35	33	34	35	38	47	45	39	41	33	38	37.3
BALCH POWER HOUSE	MAX	53	46	40	45	48	47	44	46	49	54	55	52	51	52	51	51	52	50	44	44	41	42	44	49	60	59	51	47	46	51	51	48.9
	MIN	42	31	27	27	40	37	31	31	37	38	38	36	35	37	31	33	33	36	34	33	33	28	31	33	38	41	37	38	32	31	37	34.4
BUTTONWILLOW	MAX	60	55	56	51	65	62	47	61	50	56	50	66	60	55	50	45	43	47	45	55	52	50	52	54	57	66	60	58	57	56	59	54.8
	MIN	42	37	28	30	42	37	34	26	21	25	32	29	30	30	35	35	28	34	31	35	34	32	30	29	28	32	43	36	41	27	30	32.4
CALAVERAS BIG TREES	MAX	37	32	28	32	35	35	30	37	36	44	47	46	45	46	48	52	49	46	35	30	29	28	31	39	42	51	37	38	33	40	45	38.8
	MIN	28	23	13	15	32	22	16	20	23	29	29	27	27	28	29	31	28	29	24	23	23	11	12	27	29	32	29	28	23	23	25	24.5
CAMP PARDEE	MAX	51	51	46	46	51	51	47	48	52	58	56	58	54	52	44	41	46	42	52	49	44	48	47	53	50	58	53	53	50	54	59	50.5
	MIN	39	37	34	35	41	35	27	31	32	34	35	36	30	29	31	34	36	33	32	38	37	32	34	33	34	36	34	35	33	36	36	34.2
CHERRY VALLEY DAM	MAX	35	39	34	36	38	35	43	48	53	53	51	47	50	52	55	52	52	40	33	30	29	37	46	45	49	58	44	47	52	51	54	44.8
	MIN	22	23	12	17	32	19	20	24	31	30	26	27	29	30	32	31	30	18	23	23	23	14	25	27	31	25	28	21	27	27	26	24.9
COALINGA	MAX	57	51	48	52	51	52	50	55	57	55	59	58	52	44	40	50	46	49	52	49	52	51	53	56	68	67	55	52	57	52	54	53.0
	MIN	44	44	26	41	49	36	25	24	25	29	29	32	28	25	30	33	29	34	31	36	38	28	29	41	32	50	35	36	35	29	32	33.4
CORCORAN IRRIG DIST	MAX	55	52	48	50	60	52	41	51	53	52	55	52	48	45	40	41	40	45	54	51	51	49	52	54	66	64	59	53	53	55	57	51.5
	MIN	45	38	27	40	48	36	30	27	27	29	28	32	38	35	36	37	35	37	32	41	38	30	30	29	31	41	39	37	41	30	30	34.6
DENAIR 3 NNE	MAX	54	51	47	50	52	47	51	54	53	57	57	52	44	41	43	42	39	52	51	48	51	49	53	47	55	58	56	57	57	58	59	51.1
	MIN	34	30	27	39	42	29	23	23	24	36	28	29	36	34	36	36	35	37	35	38	34	29	27	37	37	35	28	34	30	28	28	32.2
ELECTRA POWER HOUSE	MAX	51	46	45	48	49	49	49	55	61	61	62	57	60	56	50	53	52	50	48	47	46	50	55	56	63	60	55	53	54	59	61	53.6
	MIN	40	32	28	36	42	33	25	27	28	29	30	30	30	29	31	31	29	37	35	35	33	28	31	28	31	37	30	33	30	30	29	31.5
FIVE POINTS 5 SSW	MAX	56	52	48	52	57	54	50	55	56	57	57	55	51	44	41	48	45	48	53	54	52	49	53	52	62	63	53	53	52	57	60	52.9
	MIN	47	41	32	44	47	32	28	25	26	26	30	27	33	30	35	32	30	34	33	39	35	30	31	35	29	42	35	35	32	29	30	33.4
FRESNO WSO AP	R MAX	50	46	44	50	53	44	48	52	52	56	57	43	45	40	40	43	42	43	49	46	48	48	50	51	64	52	52	50	50	54	54	48.9
	MIN	37	32	29	41	44	35	33	29	27	29	30	34	39	37	37	38	36	34	36	39	35	30	31	31	32	43	35	36	39	32	30	34.5
FRIANT GOVERNMENT CAMP	MAX	55	52	49	50	54	54	42	50	55	56	59	60	44	46	42	42	43	47	45	58	59	59	50	53	52	67	53	54	52	54	58	52.1
	MIN	42	38	29	30	44	39	35	29	25	28	32	29	30	34	33	37	38	25	37	38	36	29	28	32	31	31	35	34	38	36	34	33.4
GLENNVILLE	MAX	52	46	44	41	45	42	48	55	64	64	58	55	60	60	64	67	61	56	42	40	40	42	49	60	76	60	47	42	44	61	61	53.1
	MIN	35	29	9	28	37	32	20	20	26	20	32	25	25	26	25	27	25	26	21	27	30	18	17	24	28	30	30	28	32	22	24	25.7
GRANT GROVE	MAX	35	28	19	29	33	33	29	36	40	48	53	50	44	48	49	52	55	48	35	26	24	22	32	50	46	55	37	40	32	47	45	39.4
	MIN	22	15	8	12	23	20	12	16	22	30	28	26	26	26	31	32	32	28	18	15	11	8	10	25	37	29	21	20	15	16	25	21.3
HANFORD 2 S	MAX	54	53	50	47	54	58	42	49	52	53	53	54	45	46	40	40	40	40	46	51	49	50	50	59	54	65	57	55	52	51	59	50.6
	MIN	33	36	26	27	40	34	31	27	22	28	27	29	34	37	35	35	35	35	32	35	36	31	30	28	26	33	35	35	39	30	28	31.9
HETCH HETCHY	MAX	39	39	32	35	38	39	38	37	42	44	45	42	50	43	45	45	48	52	42	37	32	30	37	40	45	48	42	45	40	44	51	41.5
	MIN	31	26	16	19	28	28	19	20	23	30	29	27	27	28	28	31	31	32	25	27	27	16	15	24	30	32	28	29	27	26	29	26.1
HUNTINGTON LAKE	MAX	33	24	32	30	32	31	39	44	48	49	45	42	47	48	51	52	48	44	29	23	22	34	43	58	55	49	44	43	46	46	49	41.3
	MIN	24	17	6	24	30	14	12	16	26	25	23	23	25	26	26	29	28	26	20	17	18	6	20	31	26	31	18	24	19	22	28	21.9
KERN RIVER P H 1	MAX		66		55		65	54	62	63	63		71	61	61	51			52		57	50	48	54	56	73	73	60	56			62	59.7
	MIN		42		35		38	34	38	36	40		41	40	35	37			30		38	40	37	38	38	45	45	46	40			40	38.8
KERN RIVER P H 3	MAX	50	44	40	44	52	48	53	63	70	58	65	61	62	62	66	67	70	64	47	43	39	44	46	59	66	56	58	48	54	60	60	55.5
	MIN	40	31	22	33	33	31	28	30	38	29	33	32	28	30	26	33	36	31	25	30	30	20	20	26	30	32	30	28	27	24	28	29.5

SEE REFERENCE NOTES FOLLOWING STATION INDEX

DAILY TEMPERATURES (°F)

CALIFORNIA
JANUARY 1982

STATION		DAY OF MONTH 1	2	3	4	5	6	7	8	9	10	11	12	13	14	15	16	17	18	19	20	21	22	23	24	25	26	27	28	29	30	31	AVERAGE
LEMON COVE	MAX	54	54	48	51	54	56	43	48	55	56	60	61	49	56	42	47	44	52	42	51	48	50	50	55	56	70	56	53	51	54	60	52.4
	MIN	45	38	30	36	46	40	36	30	29	31	33	31	38	36	39	38	36	38	31	40	40	30	32	32	32	41	44	40	41	35	32	36.1
LINDSAY	MAX	55	52	50	52	58	53	50	57	57	60	62	53	56	55	48	47	53	46	55	49	53	52	54	56	70	63	58	51	53	60	58	54.5
	MIN	44	35	27	40	48	41	38	27	27	28	32	34	38	39	40	38	36	38	30	40	40	28	29	30	30	37	42	36	40	29	30	35.2
LODGEPOLE	MAX	33	43	22	30	33	33	27	27	32	33	33	35	35	36	38	40	41	46	33	26	31	24	27	39	41	50	38	38	31	33	41	34.5
	MIN	25	17	-4	2	24	10	3	3	-3	16	15	15	14	14	17	18	17	17	9	8	8	-4	0	16	23	21	12	15	5	7	12	11.0
LODI	MAX	54	50	46	48	48	48	50	53	56	57	52	57	52	44	43	41	40	51	50	46	49	47	47	43	46	49	50	50	57	59	51	49.5
	MIN	35	39	30	45	41	32	24	26	29	28	29	28	32	36	31	35	37	34	36	37	34	28	34	32	28	35	28	37	32	34	28	32.9
LOS BANOS	MAX	55	55	53	47	54	56	48	50	52	57	58	57	58	43	33	45	43	40	54	51	51	54	51	55	54	53	61	60	54	56	57	52.3
	MIN	42	38	30	34	41	32	26	26	28	28	27	28	32	32	33	35	35	35	32	33	34	30	31	34	38	37	32	34	35	31	31	32.8
LOS BANOS DET RESV	MAX	57	52	49	46	55	53	46	45	47	54	53	54	55	41	39	42	42	43	52	50	50	50	48	52	52	54	57	57	52	53	54	50.3
	MIN	44	38	34	37	41	36	29	30	32	34	35	38	27	30	31	33	33	33	34	37	39	35	35	38	39	40	37	38	39	34	35	35.4
MADERA	MAX	55	54	51	47	52	50	52	51	56	55	56	55	56	50	41	42	43	42	52	51	51	52	52	53	55	54	58	55	54	54	56	52.4
	MIN	41	37	27	30	42	41	30	25	25	27	26	27	28	28	33	37	36	35	34	33	34	28	33	32	27	34	36	38	33	29	29	32.2
MARICOPA	MAX																																M
	MIN																																M
MERCED MUNICIPAL AP	MAX	55	55	48	44	55	53	50	55	54	58	56	54	47	42	41	45	41	43	52	49	51	48	52	53	54	55	58	54	56	57	56	51.6
	MIN	40	42	30	47	45	30	22	25	26	29	29	33	33	35	36	37	36	36	29	36	34	29	34	33	33	40	33	36	31	33	33	34.1
MODESTO	MAX	54	55	47	45	52	48	49	53	54	56	54	57	45	42	44	42	40	55	53	50	51	49	52	47	54	54	55	52	52	53	50	51.3
	MIN	38	33	33	43	41	34	28	28	28	35	32	34	35	36	37	37	37	39	38	37	35	32	33	34	34	33	33	40	34	33	33	34.4
NEWMAN	MAX																																M
	MIN																																M
NEW MELONES DAM	MAX	51	50	45	42	52	44	46	48	54	56	54	50	51	42	44	46	51	47	51	48	44	45	44	44	45	52	55	55	48	51	50	50.9
	MIN	33	33	34	34	41	31	26	24	26	27	29	28	27	27	29	33	34	34	33	34	37	25	32	32	30	34	27	33	30	26	29	30.3
NORTH FORK RANGER STA	MAX				45	45	44		48			58	59	56	60					48	47					50	52	49	50	41			M
	MIN				34	33	31		29			30	30	32	33	34			30	30	31		21			30	30	31	30	30				M
ORANGE COVE	MAX				53	55	55	52	51	55		50	50	45	49	45			44	47	50	49	58	50			50	54	53	53				51.1
	MIN				34	44	38	33	38	39		33	34	37	35	36			32	32	35	38	28	38			38	41	40	40	42			34.3
PORTERVILLE	MAX	50	53	52	53	57	53	49	49	55	55	55	54	55	55	49	49	49	54	54	54	50	53	53	53	54	55	56	55	55	56	55	54.1
	MIN	32	36	36	34	34	35	34	37	34	35	34	35	37	34	34	34	37	36	35	34	34	30	35	34	34	35	34	34	37	37	34	34.1
POSEY 3 E	MAX	47	55	54	51	57	55	51	49	54	55	55	54	55	55	54	54	55	54	54	53	55	35	51	53	53	49	55	55	55	55	55	51.3
	MIN	30	34	31	34	35	30	35	35	34	34	30	34	37	34	35	35	34	35	35	33	34	30	34	34	33	30	37	34	34	31	34	30.0
SALT SPRINGS PWR HOUSE	MAX	52	55	54	53	57	57	49	44	54	57	55	54	55	55	53	53	53	54	55	55	54	34	54	54	54	55	54	54	55	54	55	44.1
	MIN	32	35	34	34	35	35	34	37	36	34	35	35	35	35	35	35	35	35	35	35	35	19	35	35	35	35	35	35	35	35	35	34.4
SAN LUIS DAM	MAX	54	55	53	54	55	53	54	55	54	54	55	54	55	55	55	55	55	55	55	55	55	52	55	55	55	55	55	55	55	55	55	55.1
	MIN	33	35	35	36	41	35	34	34	35	36	35	35	34	35	35	35	35	35	35	35	35	37	35	35	35	35	35	35	35	35	35	35.9
SONORA R S	MAX																																M
	MIN																																M
SO ENT YOSEMITE N P	MAX	54	55	54	54	55	55	54	55	55	55	55	55	54	54	54	54	54	54	54	54	54	28	54	54	54	54	54	54	54	54	54	49.9
	MIN	32	35	35	35	35	35	35	35	35	35	35	35	35	35	35	35	35	35	35	35	35	10	35	35	35	35	35	35	35	35	35	34.4
STOCKTON WSO AP	MAX	53	55	55	53	57	55	53	55	55	55	55	55	54	54	54	54	54	54	54	54	54	47	54	54	54	54	54	54	54	54	54	54.7
	MIN	35	35	35	35	35	35	35	35	35	35	35	35	35	35	35	35	35	35	35	35	35	28	35	35	35	35	35	35	35	35	35	35.0
STOCKTON FIRE STA 4	MAX	53	55	55	53	57	55	53	55	55	55	55	55	54	54	54	54	54	54	54	54	54	52	54	54	54	54	54	54	54	54	54	54.5
	MIN	35	35	35	35	35	35	35	35	35	35	35	35	35	35	35	35	35	35	35	35	35	28	35	35	35	35	35	35	35	35	35	35.8
TEHACHAPI	MAX																						33										M
	MIN																						26										M
TEJON RANCHO	MAX	54	54	51	54	54	55	54	55	55	55	55	55	54	54	54	54	54	54	54	54	54	49	54	54	54	54	54	54	54	54	54	54.1
	MIN	35	35	35	35	35	35	35	35	35	35	35	35	35	35	35	35	35	35	35	35	35	34	35	35	35	35	35	35	35	35	35	35.0
THREE RVRS EDISON PH 1	MAX	54	54	52	54	54	54	54	54	54	54	54	54	54	54	54	54	54	54	54	54	54	48	54	54	54	54	54	54	54	54	54	54.2
	MIN	34	34	34	34	34	34	34	34	34	34	34	34	34	34	34	34	34	34	34	34	34	26	34	34	34	34	34	34	34	34	34	34.5
TIGER CREEK P H	MAX	54	54	54	54	54	54	54	54	54	54	54	54	54	54	54	54	54	54	54	54	54	39	54	54	54	54	54	54	54	54	54	54.9
	MIN	34	34	34	34	34	34	34	34	34	34	34	34	34	34	34	34	34	34	34	34	34	22	34	34	34	34	34	34	34	34	34	34.2
TRACY CARBONA	MAX	54	54	54	54	54	54	54	54	54	54	54	54	54	54	54	54	54	54	54	54	54	52	54	54	54	54	54	54	54	54	54	54.4
	MIN	34	34	34	34	34	34	34	34	34	34	34	34	34	34	34	34	34	34	34	34	34	30	34	34	34	34	34	34	34	34	34	34.6

SEE REFERENCE NOTES FOLLOWING STATION INDEX

CLEMSON UNIVERSITY LIBRARY
DOCUMENTS DEPT

DAILY TEMPERATURES(°F)

CALIFORNIA
JANUARY 1981

STATION		DAY OF MONTH 1	2	3	4	5	6	7	8	9	10	11	12	13	14	15	16	17	18	19	20	21	22	23	24	25	26	27	28	29	30	31	AVERAGE
TRACY PUMPING PLANT	MAX	55	50	46	46	49	47	46	48	58	55	54	58	53	42	48	45	47	57	50	49	52	48	50	49	46	58	55	54	60	57	60	51.2
	MIN	40	45	32	41	42	32	30	27	30	27	30	30	28	32	32	30	34	38	35	39	35	35	36	30	41	41	32	37	39	32	32	34.3
VISALIA	MAX	55	54	50	48	56	56	42	49	53	54	59	55	46	50	43	44	4[illegible]	44	43	52	47	51	51	52	55	72	55	54	51	53	56	51.4
	MIN	46	39	30	30	44	37	35	28	30	32	32	34	40	38	37	38	36	36	34	38	39	33	32	33	33	39	38	38	40	35	33	35.7
WASCO	MAX	55	52	52	53	62	50	50	52	54	53	64	55	53	51	42	42	4[illegible]	46	56	50	54	51	53	55	67	65	60	58	57	58	60	53.9
	MIN	46	36	28	41	46	37	35	24	27	30	34	31	38	35	37	37	3[illegible]	36	30	39	38	30	29	30	31	40	40	35	38	30	31	34.5
YOSEMITE PARK HEADQTRS	MAX	39	40	35	35	34	35	36	39	46	49	50	44	47	45	43	44	4[illegible]	49	44	41	34	35	38	43	45	50	42	46	39	46	49	42.2
	MIN	31	26	17	17	31	26	21	19	18	22	25	22	22	22	23	24	2[illegible]	26	27	26	26	12	10	18	24	27	29	27	22	21	22	22.8
SOUTH COAST DRAINAGE 06																																	
ALPINE	MAX	53	51	54	58	55	55	56	66	72	68	62	58	68	67	71	74	70	63	58	51	49	56	66	74	70	67	63	58	57	64	67	62.0
	MIN	46	41	31	36	43	45	34	35	48	49	50	49	36	42	43	46	41	35	45	39	38	38	36	44	47	41	41	42	37	37	37	41.0
AVALON PLEASURE PIER	MAX	62	66	59	58	66	60	60	67	74	66	68	62	67	69	67	62	60	58	64	63	63	58	64	68	69	64	65	60	65	64	59	63.8
	MIN	53	50	43	46	51	50	48	41	46	57	51	58	48	55	48	48	44	50	50	55	50	44	43	45	50	46	54	48	52	44	44	48.8
BIG BEAR LAKE	MAX	40	33	37	42	38	39	31	42	54	48	46	41	42	53	52	56	56	50	41	30	29	39	53	60	64	52	50	45	45	54	49	45.5
	MIN	30	20	-1	16	27	23	0	4	12	24	32	23	24	17	17	18	20	23	15	23	20	3	7	19	20	25	22	21	22	3	7	17.3
BURBANK VALLEY PMP PLT	MAX	60	57	62	56	60	60	63	70	77	69	72	65	70	73	78	79	71	60	60	56	56	60	69	79	74	65	64	57	70	72	74	66.4
	MIN	49	40	31	32	43	43	35	30	36	47	50	48	38	37	35	38	37	45	38	43	37	36	35	39	41	44	43	48	45	35	35	39.8
CACHUMA LAKE	MAX	54	55	51	56	58	58	58	59	68	76	66	69	63	69	69	72	76	73	58	58	51	49	55	64	75	74	60	58	53	67	69	62.6
	MIN	46	38	29	37	44	36	28	28	36	46	46	36	38	40	32	39	35	45	35	39	38	30	30	37	39	40	43	38	35	33	37	37.2
CAMPO	MAX	50	44	52	60	52	52	43	52	64	59	59	56	58	64	69	70	73	62	55	46	47	50	58	71	78	66	60	52	54	62	66	58.2
	MIN	45	36	17	27	39	44	33	37	46	47	47	48	27	33	29	30	31	27	39	33	37	32	37	43	40	32	39	42	35	28	27	35.7
CANOGA PARK PIERCE COL	MAX	59	57	56	55	56	62	54	65	74	67	72	68	73	75	78	80	7[illegible]	69	61	53	52	58	66	81	76	70	60	58	67	71	76	65.9
	MIN	48	38	31	31	42	38	41	27	43	44	47	41	32	35	32	33	34	41	36	42	34	32	31	36	38	42	39	43	36	30	31	37.0
CHULA VISTA	MAX	60	58	59	55	60	59	64	72	76	70	69	65	69	70	65	66	63	64	62	62	59	62	63	72	67	64	60	58	61	64	65	64.0
	MIN	53	48	38	37	49	51	37	35	43	49	52	56	42	44	41	41	40	48	45	47	52	42	39	44	48	48	49	49	46	39	39	44.9
CORONA	MAX	62	55	57	55	59	59	54	64	74	71	69	66	71	71	72	76	69	61	64	58	55	57	69	79	71	65	62	59	65	67	71	64.7
	MIN	47	41	29	32	41	45	29	33	53	49	49	44	37	37	35	34	33	40	41	39	40	32	36	36	41	44	45	44	34	32	32	38.8
CULVER CITY	MAX	64	60	56	60	60	62	59	70	78	77	69	64	66	68	68	67	58	59	60	61	56	60	64	69	67	65	62	59	68	69	68	64.3
	MIN	52	45	39	42	45	48	49	35	47	53	55	51	46	49	44	43	42	48	43	50	44	46	43	45	45	45	50	48	45	43	43	45.9
CUYAMACA	MAX	43	42	32	40	44	45	40	34	49	51	46	49	45	48	55	58	6[illegible]	60	53	40	38	32	37	52	57	65	55	54	38	43	53	47.1
	MIN	34	30	16	17	32	35	24	25	34	35	38	40	24	28	26	26	27	32	35	29	30	26	25	33	31	36	30	33	29	21	23	29.2
DRY CANYON RESERVOIR	MAX	55	53	50	52	55	54	51	60	60	70	63	65	68	66	72	73	75	74	70	57	58	59	61	60	74	74	57	60	56	63	65	62.3
	MIN	46	35	25	29	31	33	34	33	35	36	38	36	28	26	30	30	30	30	30	30	30	30	28	29	34	35	36	36	33	33	32	32.3
EL CAJON	MAX	60	55	58	62	59	61	63	71	75	70	69	70	73	71	73	75	70	62	62	67	55	60	67	76	73	69	65	59	63	72	69	66.3
	MIN	51	46	33	34	48	50	35	28	37	47	50	50	41	39	37	38	39	44	49	43	47	40	35	39	41	46	49	48	41	37	35	41.8
EL CAPITAN DAM	MAX	58	57	52	59	62	59	59	61	72	77	67	68	63	65	73	76	78	73	61	62	54	51	60	70	79	74	58	67	57	65	69	64.7
	MIN	50	43	35	36	44	49	40	27	30	41	51	53	41	41	42	42	45	37	42	42	45	40	37	38	41	38	42	45	40	38	39	41.1
ELSINORE	MAX	59	53	54	58	59	55	52	65	73	66	62	67	69	65	66	65	62	58	62	55	55	63	68	73	64	56	62	57	62	67	66	61.9
	MIN	46	42	26	29	39	42	35	35	42	42	46	44	35	34	32	33	34	37	42	45	35	29	35	39	38	36	46	44	37	31	32	37.5
ESCONDIDO 2	MAX	56	55	57	60	56	58	60	70	78	70	68	64	68	70	72	76	70	62	58	55	53	59	65	76	76	66	64	59	61	64	67	64.3
	MIN	49	44	30	32	45	48	38	31	38	47	52	50	38	38	36	38	37	42	48	43	42	36	33	39	41	45	47	47	37	34	34	40.6
FONTANA KAISER	MAX	55	51	52	51	54	55	54	67	75	67	66	62	67	67	71	74	68	68	56	52	50	52	63	72	70	66	56	55	60	64	68	61.5
	MIN	47	41	29	32	51	43	42	28	43	47	48	48	36	36	35	38	36	38	41	39	40	30	31	37	40	39	49	46	36	34	34	39.2
HENSHAW DAM	MAX	60	50	44	48	58	54	48	45	59	63	51	59	57	59	67	72	72	68	59	50	47	40	49	52	71	71	60	57	47	54	58	56.4
	MIN	44	35	25	24	26	38	33	34	40	43	45	48	29	29	27	25	22	24	26	24	37	29	35	32	30	30	30	37	31	25	24	31.6
IDYLLWILD FIRE DEPT	MAX	41	36	40	49	42	42	45	58	69	54	55	46	59	60	64	64	62	54	46	35	34	42	55	69	69	60	61	44	46	54	59	52.1
	MIN	32	26	9	20	31	30	18	16	39	36	38	31	25	26	26	30	29	29	26	28	27	13	22	31	31	24	28	26	19	19	19	25.9
JULIAN WYNOLA	MAX	45	41	42	51	47	47	42	47	60	54	57	49	54	60	66	69	66	57	48	41	41	44	48	65	69	58	56	51	49	59	62	53.1
	MIN	39	33	23	27	34	35	28	32	44	46	42	44	29	35	35	36	36	31	38	35	31	32	34	39	40	34	35	37	33	28	32	34.7
LAGUNA BEACH	MAX	61	58	60	58	59	72	61	73	76	70	70	66	70	70	83	75	74	74	65	61	59	59	65	68	67	74	77	59	67	63	65	67.1
	MIN	52	48	33	33	45	43	41	33	30	45	44	48	41	40	38	39	38	38	44	46	43	35	35	35	35	42	47	47	37	36	36	40.2
LA MESA	MAX	59	55	60	61	59	59	63	73	77	77	77	68	72	72	73	74	69	62	62	58	55	61	68	77	72	62	68	62	64	68	69	66.3
	MIN	49	43	34	36	46	48	38	30	43	47	52	52	42	42	40	42	40	42	47	44	43	37	37	43	43	43	47	46	40	38	39	42.4

SEE REFERENCE NOTES FOLLOWING STATION INDEX

DAILY TEMPERATURES (°F)

CALIFORNIA
JANUARY 198[illegible]

STATION		DAY OF MONTH 1	2	3	4	5	6	7	8	9	10	11	12	13	14	15	16	17	18	19	20	21	22	23	24	25	26	27	28	29	30	31	AVERAGE
LOMPOC	MAX	56	52	56	53	59	59	60	65	72	73	70	62	70	66	72	74	63	60	58	57	53	53	64	72	71	66	59	62	63	66	71	62.7
	MIN	47	40	28	40	40	36	40	23	37	43	45	44	41	39	34	27	32	45	37	41	40	32	32	38	36	46	36	37	35	30	35	37.5
LONG BEACH WSO AP	RMAX	61	58	56	58	59	59	62	70	80	70	69	63	69	63	67	67	60	58	60	60	59	58	67	75	68	62	61	58	65	65	67	63.7
	MIN	52	46	35	39	46	45	41	34	44	49	51	46	42	43	41	44	47	48	47	49	43	37	39	47	46	46	49	48	44	40	39	43.9
LOS ANGELES WSO AP	RMAX	60	56	56	57	61	59	62	70	78	71	65	64	65	67	65	66	57	58	58	59	55	53	65	67	65	60	60	58	67	65	65	62.5
	MIN	51	46	41	43	46	49	42	35	49	54	55	51	46	48	45	45	45	50	47	45	46	44	40	46	43	43	51	43	50	45	43	46.6
LOS ANGELES CIVIC CTR	RMAX	62	53	58	60	61	63	63	74	81	63	70	65	70	71	79	78	66	60	60	59	58	60	68	78	71	65	65	61	72	72	73	66.7
	MIN	51	46	39	44	47	49	41	37	46	56	55	53	48	49	46	47	42	50	48	48	43	42	41	49	45	49	50	43	53	46	46	47.5
MONTEBELLO	MAX	71	60	58	71	66	60	60	68	76	78	72	66	70	70	72	76	[illegible]	59	62	64	56	56	68	78	72	70	63	62	65	66	70	66.4
	MIN	50	44	38	38	44	52	46	40	54	54	56	52	44	42	48	46	42	48	50	42	44	40	41	46	50	50	51	50	39	38	42	45.5
MT WILSON 2	MAX	34	26	39	40	43	40	36	50	67	67	51	46	56	47	56	61	61	56	48	44	44	37	57	72	66	57	55	52	41	54	56	50.4
	MIN	34	24	19	29	24	28	29	29	44	45	39	35	35	41	33	39	34	38	28	26	27	18	19	38	36	40	36	30	24	35	33	31.4
NEW CUYAMA FIRE STA	MAX	54	46	51	54	55	46	45	62	64	64	67	57	65	62	64	70	71	70	51	47	42	42	50	65	75	66	56	43	50	64	61	57.2
	MIN	36	23	21	28	43	34	20	17	27	33	37	30	25	31	29	26	28	33	[illegible]	[illegible]	[illegible]	16	25	30	33	36	41	18	31	26	27	29.5
NEWPORT BEACH HARBOR	MAX	61	62	62	58	61	60	60	72	71	67	65	61	65	65	63	63	57	63	63	61	57	57	62	65	62	64	62	63	65	62	62	62.4
	MIN	46	45	37	42	46	51	45	44	49	52	55	52	44	46	44	42	43	49	48	50	44	38	34	44	42	46	53	41	43	44	41	45.5
OAK GROVE RANGER STN	MAX	55	52	54	54	55	55	49	61	72	72	59	55	64	68	69	74	75	69	64	59	47	50	60	74	73	71	64	60	53	67	64	60.4
	MIN	44	34	29	31	42	41	31	39	44	44	46	44	29	37	36	32	34	43	32	36	34	26	31	43	37	39	43	37	32	39	33	38.3
OCEANSIDE MARINA	MAX	62	58	63	59	61	63	64	72	71	72	68	66	65	64	63	71	68	68	68	63	59	59	58	63	66	66	66	66	60	66	67	64.4
	MIN	52	47	45	37	47	54	49	50	48	44	55	55	42	42	39	39	41	47	42	42	42	46	40	49	44	44	44	44	40	39	41	45.8
OJAI	MAX	60	54	56	56	55	54	56	72	73	72	68	64	73	68	74	75	70	69	67	62	63	57	64	74	73	69	69	61	65	66	72	64.1
	MIN	40	35	37	34	39	39	38	43	35	31	34	31	34	33	32	34	32	34	34	41	34	28	30	33	35	34	34	28	32	34	37	34.6
OXNARD	MAX	55	50	58	54	54	54	61	69	68	77	68	68	65	68	68	67	66	66	67	66	61	57	57	66	71	64	61	61	58	64	64	63.7
	MIN	41	40	35	36	43	43	42	46	53	45	43	45	40	44	43	41	43	44	43	43	41	36	33	41	46	43	43	43	38	43	47	43.1
PALOMAR MT OBSERVATORY	MAX	54	50	54	54	55	54	54	64	65	66	59	58	62	58	57	57	56	56	56	56	55	55	55	56	56	56	56	56	42	56	56	55.7
	MIN	33	30	27	34	37	37	37	37	37	41	39	35	31	32	31	32	30	40	37	34	34	30	25	34	34	34	34	34	30	34	34	33.2
PASADENA	MAX	64	60	64	62	65	64	65	68	68	69	64	64	64	64	64	64	64	64	64	64	64	64	64	64	64	64	64	64	65	64	64	64.4
	MIN	45	42	42	44	44	44	44	47	47	50	51	48	42	41	42	41	42	41	44	44	44	37	33	44	44	44	44	44	42	44	46	43.4
POMONA CAL POLY	MAX																																
	MIN																																
RAMONA FIRE DEPT	MAX	66	60	66	64	64	64	64	64	69	66	64	60	67	64	64	64	64	64	64	64	64	64	64	64	64	64	64	64	68	64	66	64.4
	MIN	34	30	36	34	41	44	44	44	44	47	47	47	39	39	39	39	39	39	39	39	39	33	33	39	39	39	39	39	33	39	39	38.9
REDLANDS	MAX	64	57	60	64	61	64	64	68	68	67	67	66	70	72	72	74	74	74	74	74	74	61	63	75	75	64	66	66	60	66	70	68.1
	MIN	37	32	34	37	37	38	38	38	38	42	42	42	40	40	38	40	42	42	42	42	42	32	34	40	38	41	41	41	39	38	40	38.7
RIVERSIDE FIRE STN 3	MAX	64	60	63	64	64	64	64	67	67	67	67	67	70	67	67	67	67	67	67	67	67	61	66	67	67	67	67	67	64	67	67	66.7
	MIN	34	32	30	32	34	34	34	34	34	34	34	34	34	34	34	34	34	34	34	34	34	32	30	34	34	34	34	34	28	34	34	33.3
RIVERSIDE CIT EXP STN	RMAX	64	60	63	64	64	64	64	70	70	67	67	67	67	67	67	67	67	67	67	67	67	61	66	67	67	67	67	67	60	67	67	66.4
	MIN	34	32	30	32	34	34	34	34	34	34	34	34	34	34	34	34	34	34	34	34	34	32	30	34	34	34	34	34	27	34	34	33.3
SAN BERNARDINO CO HOSP	MAX	64	54	64	64	64	64	64	64	74	64	67	64	64	64	64	64	64	64	64	64	64	64	64	64	64	64	64	64	62	64	64	64.1
	MIN	35	30	34	34	37	37	37	37	37	37	37	37	34	34	34	34	34	34	34	34	34	34	34	34	34	34	34	34	30	34	34	34.1
SANDBERG WSMO	RMAX	64	60	64	64	64	64	64	64	64	64	64	64	64	64	64	64	64	64	64	64	64	64	64	64	64	64	64	64	63	64	64	64.0
	MIN	34	32	34	34	34	34	34	34	34	34	34	34	34	34	34	34	34	34	34	34	34	34	34	34	34	34	34	34	28	34	34	33.8
SAN DIEGO WSO AP	RMAX	64	60	64	64	64	64	64	64	64	64	64	64	64	64	64	64	64	64	64	64	64	61	64	64	64	64	64	64	63	64	64	64.0
	MIN	47	44	44	44	44	44	44	44	44	44	44	44	44	44	44	44	44	44	44	44	44	47	43	44	44	44	44	44	47	44	44	44.3
SAN GABRIEL FIRE DEPT	MAX	64	60	64	64	64	64	64	64	64	64	64	64	64	64	64	64	64	64	64	64	64	64	64	64	64	64	64	64	68	64	64	64.0
	MIN	34	32	34	34	34	34	34	34	34	34	34	34	34	34	34	34	34	34	34	34	34	34	34	34	34	34	34	34	30	34	34	33.8
SAN JACINTO RANGER STN	MAX																																
	MIN																																
SAN PASQUAL ANIMAL PK	MAX	64	60	64	64	64	64	64	64	64	64	64	64	64	64	64	64	64	64	64	64	64	61	67	64	64	64	64	64	64	64	64	64.0
	MIN	34	32	34	34	34	34	34	34	34	34	34	34	34	34	34	34	34	34	34	34	34	34	33	34	34	34	34	34	28	34	34	33.8
SANTA ANA FIRE STATION	MAX	64	60	64	64	64	64	64	64	64	64	64	64	64	64	64	64	64	64	64	64	64	64	64	64	64	64	64	64	64	64	64	64.0
	MIN	34	32	34	34	34	34	34	34	34	34	34	34	34	34	34	34	34	34	34	34	34	34	34	34	34	34	34	34	34	34	34	33.8
SANTA BARBARA	MAX																																
	MIN																																

SEE REFERENCE NOTES FOLLOWING STATION INDEX

DAILY TEMPERATURES (°F)

CALIFORNIA
JANUARY 1982

STATION		DAY OF MONTH 1	2	3	4	5	6	7	8	9	10	11	12	13	14	15	16	17	18	19	20	21	22	23	24	25	26	27	28	29	30	31	AVERAGE
SANTA BARBARA FAA AP	MAX	59	56	54	53	57	56	55	60	70	63	65	59	66	64	64	66	57	56	58	55	54	55	59	66	62	58	59	58	63	60	64	59.7
	MIN	43	42	31	41	41	37	32	28	33	43	45	40	40	38	35	36	36	38	38	40	39	32	33	37	38	40	38	37	39	35	34	37.4
SANTA MARIA WSO AP	R MAX	56	53	52	54	56	57	60	64	73	69	68	60	69	64	71	71	68	58	56	55	51	53	63	70	66	58	57	56	63	64	71	61.5
	MIN	39	33	28	40	46	32	27	27	31	42	42	39	36	35	32	32	32	37	35	43	37	29	38	33	37	41	35	36	34	30	30	35.1
SANTA MONICA PIER	MAX	68	68	68	69	67	67	70	70	73	70	71	69	68	73	67	76	84	68	66	70	66	66	64	76	74	64	65	66	65	76	74	69.6
	MIN	61	61	59	58	55	58	58	59	59	60	60	60	50	50	52	59	60	58	57	60	59	58	54	56	56	58	59	57	53	59	55	57.4
SUN CITY	MAX	60	53	57	55	58	55	54	66	74	58	59	63	68	62	76	76	79	59	59	52	49	53	62	74	76	54	68	56	62	65	69	62.3
	MIN	45	40	25	28	28	40	30	24	30	29	46	44	35	32	30	32	37	36	40	39	38	28	29	34	34	32	43	43	38	28	28	34.4
TORRANCE	MAX	59	57	55	58	58	61	61	69	78	77	68	64	65	69	68	71	59	56	59	60	56	58	65	70	69	65	62	60	65	69	68	63.8
	MIN	51	49	37	39	44	48	39	34	47	52	53	48	44	45	42	38	41	46	45	43	44	40	40	46	48	45	47	48	48	41	40	44.3
TUJUNGA	MAX	56	50	51	50	54	55	54	69	74	64	67	63	66	67	72	73	69	61	56	47	50	53	62	74	70	61	58	51	60	65	67	60.9
	MIN	44	37	30	35	39	39	41	47	50	49	46	43	38	42	42	44	43	37	39	40	36	34	35	44	47	38	39	43	37	40	39	40.5
TUSTIN IRVINE RANCH	MAX		53	54	54	55	56	55	67	77	64	65	60	69	68	67	66	57	54	56	53	49	53	64	71	67	59	59	52	59	67	65	60.5
	MIN		42	31	29	38	48	46	41	50	48	42	47	37	37	36	36	40	35	45	42	41	33	36	39	32	39	49	46	36	39	34	39.8
TWITCHELL DAM	MAX	55	51	54	53	54	54	62	68	78	67	68	67	70	66	75	74	75	67	55	51	50	50	61	73	69	59	57	54	61	68	72	62.5
	MIN	44	37	32	34	46	38	37	33	35	41	38	40	39	35	36	38	39	43	31	42	36	33	41	42	37	49	36	36	33	34	34	37.7
U C L A	MAX	60	57	56	56	58	59	60	71	76	70	68	64	67	69	70	71	65	56	56	55	53	59	66	72	68	60	62	56	68	67	63	63.2
	MIN	49	42	41	42	43	46	42	45	56	56	56	52	47	53	50	51	46	46	46	46	41	43	44	53	54	46	48	47	46	45	46	47.4
VISTA 2 NNE	MAX	58	57	59	59	56	58	62	71	78	72	67	63	68	69	71	74	70	58	61	58	55	59	67	75	73	66	66	59	53	66	67	64.4
	MIN	50	45	31	35	46	48	40	34	46	49	54	50	42	44	42	49	44	45	48	46	45	39	44	51	50	47	48	50	40	45	45	44.9
YORBA LINDA	MAX	62	58	55	59	57	59	62	65	81	77	72	68	75	74	72	75	66	66	63	59	56	58	68	80	73	66	65	59	66	70	72	66.4
	MIN	46	41	30	35	42	45	40	45	42	48	51	40	40	42	38	40	35	43	44	40	40	31	35	41	42	41	47	43	33	35	35	40.3
SOUTHEAST DESERT BASINS	07																																
BAKER	MAX	68	62	66	57	62	58	59	57	61	61	61	63	63	63	65	66	67	69	63	61	58	54	60	62	65	71	66	68	67	70	71	63.4
	MIN	36	21	24	26	36	28	24	21	21	31	34	34	30	29	30	29	32	33	36	40	30	28	30	31	35	37	37	38	35	34	30	31.0
BARSTOW FIRE STN	MAX	54	49	48	50	59	54	46	50	58	57	57	58	58	58	61	65	64	63	54	53	48	49	48	60	65	67	61	56	59	61	62	56.5
	MIN	45	39	27	31	39	38	26	28	22	31	40	39	30	30	32	32	32	41	36	35	36	32	28	28	35	41	38	36	36	28	29	33.5
BEAUMONT 1 E	MAX	54	48	51	54	50	50	48	52	64	61	60	61	61	62	70	69	71	66	54	48	42	48	54	64	71	67	58	54	59	64	67	58.1
	MIN	42	33	25	30	37	42	30	38	38	49	43	45	32	39	34	39	36	39	42	38	34	29	37	44	42	37	43	42	34	30	34	37.3
BISHOP WSO AP	R MAX	50	39	37	31	41	30	32	39	48	49	48	41	49	53	56	55	57	55	44	32	35	37	44	51	55	56	51	50	48	53	60	46.0
	MIN	22	17	11	26	15	4	4	2	12	13	12	17	20	19	27	23	23	26	24	26	16	5	9	15	21	23	24	24	31	23	27	18.1
BLYTHE	MAX	68	59	57	59	69	66	55	62	67	65	64	70	68	69	70	69	70	72	67	68	57	59	61	69	74	78	75	70	70	70	71	66.7
	MIN	56	40	35	28	48	43	35	32	35	44	44	43	40	33	33	33	35	40	44	45	50	34	30	38	37	39	43	40	42	40	33	39.1
BLYTHE FAA AIRPORT	MAX	70	67	60	58	67	67	61	61	69	68	65	69	67	66	70	70	70	70	68	67	64	60	62	70	73	80	74	70	68	70	72	67.5
	MIN	56	41	34	30	50	42	35	36	37	44	47	41	43	36	37	38	36	39	48	41	50	37	34	40	42	40	46	47	44	48	40	41.3
BORREGO DESERT PARK	MAX	67	65	55	59	59	65	65	56	61	68	60	65	70	66	70	74	75	74	68	66	63	52	58	61	72	74	78	72	65	67	68	65.7
	MIN	49	47	34	33	43	47	32	34	38	47	46	48	41	40	41	44	42	45	45	48	44	36	36	41	43	46	46	46	40	41	41	42.1
BRAWLEY 2 SW	MAX	76	75	64	63	63	71	69	59	65	62	71	68	72	70	70	75	76	75	66	71	69	61	63	66	72	75	77	75	71	70	73	69.5
	MIN	56	42	33	30	45	49	36	38	34	38	48	42	35	35	34	36	35	35	45	47	50	36	32	36	32	40	45	49	42	40	35	39.7
DAGGETT FAA AIRPORT	MAX	60	52	51	53	61	55	55	54	62	53	61	62	61	63	68	67	70	69	59	59	52	53	55	63	66	71	62	60	63	62	68	60.3
	MIN	46	42	33	32	44	46	30	21	30	37	47	46	38	40	41	42	40	46	40	43	44	36	30	35	39	45	44	40	47	39	40	39.5
DEATH VALLEY	MAX	63	74	63	57	57	62	60	57	65	65	63	68	70	70	66	67	66	67	66	68	63	64	65	63	63	68	73	72	68	72	72	65.7
	MIN	42	43	32	34	36	43	40	39	30	32	32	34	36	35	34	35	35	35	41	45	46	39	34	34	35	36	37	39	43	48	40	37.5
DEEP SPRINGS COLLEGE	MAX	46	36	34	34	43	33	28	39	40	42	42	45	47	45	50	49	52	51	41	30	33	35	43	50	49	55	45	47	43	49	53	42.9
	MIN	31	18	10	26	24	16	5	4	2	8	7	15	10	14	16	19	18	30	19	22	10	6	11	16	25	23	27	22	29	21	21	16.9
EAGLE MOUNTAIN	MAX	67	68	59	56	55	64	63	51	59	68	68	66	65	64	65	72	70	69	62	64	58	56	56	61	66	71	74	69	68	65	68	64.1
	MIN	53	45	42	37	42	45	36	37	38	46	48	47	46	43	47	45	44	49	47	44	46	40	37	44	43	47	52	53	48	48	47	44.7
EL CENTRO 2 SSW	MAX	73	64	62	62	70	71	65	63	69	67	68	70	68	69	74	74	73	72	68	66	65	60	63	70	75	77	76	71	69	70	73	68.9
	MIN	49	43	31	46	54	35	31	35	41	41	45	38	36	36	37	37	38	52	48	48	37	32	30	36	39	43	47	44	38	35	40	40.1
EL MIRAGE FIELD	MAX	60	50	47	44	49	58	49	42	50	59	47	59	55	55	60	63	63	65	62	53	50	44	44	51	61	64	66	57	55	57	54	54.6
	MIN	41	26	20	23	34	31	22	27	18	28	32	33	25	25	25	25	27	32	21	32	32	27	22	25	28	30	32	29	34	23	21	27.4
FAIRMONT	MAX	47	43	39	43	42	48	47	39	46	51	49	58	53	51	58	61	60	65	48	46	42	39	39	42	55	60	60	52	44	52	54	49.5
	MIN	40	22	25	29	34	36	20	18	20	34	39	36	36	36	38	38	40	39	33	32	32	26	30	30	30	41	38	37	29	30	37	32.4

SEE REFERENCE NOTES FOLLOWING STATION INDEX

DAILY TEMPERATURES (°F)

STATION		1	2	3	4	5	6	7	8	9	10	11	12	13	14	15	16	17	18	19	20	21	22	23	24	25	26	27	28	29	30	31	AVERAGE
GOLD ROCK RANCH	MAX	[illegible]	[illegible]	[illegible]	[illegible]	[illegible]	[illegible]	[illegible]	[illegible]	[illegible]	[illegible]	[illegible]	[illegible]	[illegible]	[illegible]	[illegible]	[illegible]	[illegible]	[illegible]	[illegible]	[illegible]	[illegible]	[illegible]	[illegible]	[illegible]	[illegible]	[illegible]	[illegible]	[illegible]	[illegible]	69	72	67.1
	MIN	[illegible]	[illegible]	[illegible]	[illegible]	[illegible]	[illegible]	[illegible]	[illegible]	[illegible]	[illegible]	[illegible]	[illegible]	[illegible]	[illegible]	[illegible]	[illegible]	[illegible]	[illegible]	[illegible]	[illegible]	[illegible]	[illegible]	[illegible]	[illegible]	[illegible]	[illegible]	[illegible]	[illegible]	[illegible]	46	47	45.1
HAIWEE	MAX	[illegible]	[illegible]	[illegible]	[illegible]	[illegible]	[illegible]	[illegible]	[illegible]	[illegible]	[illegible]	[illegible]	[illegible]	[illegible]	[illegible]	[illegible]	[illegible]	[illegible]	[illegible]	[illegible]	[illegible]	[illegible]	[illegible]	[illegible]	[illegible]	[illegible]	[illegible]	[illegible]	[illegible]	[illegible]	50	53	49.1
	MIN	[illegible]	[illegible]	[illegible]	[illegible]	[illegible]	[illegible]	[illegible]	[illegible]	[illegible]	[illegible]	[illegible]	[illegible]	[illegible]	[illegible]	[illegible]	[illegible]	[illegible]	[illegible]	[illegible]	[illegible]	[illegible]	[illegible]	[illegible]	[illegible]	[illegible]	[illegible]	[illegible]	[illegible]	[illegible]	29	29	26.9
HAYFIELD PUMPING PLANT	MAX	[illegible]	[illegible]	[illegible]	[illegible]	[illegible]	[illegible]	[illegible]	[illegible]	[illegible]	[illegible]	[illegible]	[illegible]	[illegible]	[illegible]	[illegible]	[illegible]	[illegible]	[illegible]	[illegible]	[illegible]	[illegible]	[illegible]	[illegible]	[illegible]	[illegible]	[illegible]	[illegible]	[illegible]	[illegible]	64	68	64.0
	MIN	[illegible]	[illegible]	[illegible]	[illegible]	[illegible]	[illegible]	[illegible]	[illegible]	[illegible]	[illegible]	[illegible]	[illegible]	[illegible]	[illegible]	[illegible]	[illegible]	[illegible]	[illegible]	[illegible]	[illegible]	[illegible]	[illegible]	[illegible]	[illegible]	[illegible]	[illegible]	[illegible]	[illegible]	[illegible]	41	42	38.3
IMPERIAL	MAX	[illegible]	[illegible]	[illegible]	[illegible]	[illegible]	[illegible]	[illegible]	[illegible]	[illegible]	[illegible]	[illegible]	[illegible]	[illegible]	[illegible]	[illegible]	[illegible]	[illegible]	[illegible]	[illegible]	[illegible]	[illegible]	[illegible]	[illegible]	[illegible]	[illegible]	[illegible]	[illegible]	[illegible]	[illegible]	72	74	68.6
	MIN	[illegible]	[illegible]	[illegible]	[illegible]	[illegible]	[illegible]	[illegible]	[illegible]	[illegible]	[illegible]	[illegible]	[illegible]	[illegible]	[illegible]	[illegible]	[illegible]	[illegible]	[illegible]	[illegible]	[illegible]	[illegible]	[illegible]	[illegible]	[illegible]	[illegible]	[illegible]	[illegible]	[illegible]	[illegible]	41	40	43.0
INDEPENDENCE	MAX	[illegible]	[illegible]	[illegible]	[illegible]	[illegible]	[illegible]	[illegible]	[illegible]	[illegible]	[illegible]	[illegible]	[illegible]	[illegible]	[illegible]	[illegible]	[illegible]	[illegible]	[illegible]	[illegible]	[illegible]	[illegible]	[illegible]	[illegible]	[illegible]	[illegible]	[illegible]	[illegible]	[illegible]	[illegible]	52	58	51.7
	MIN	[illegible]	[illegible]	[illegible]	[illegible]	[illegible]	[illegible]	[illegible]	[illegible]	[illegible]	[illegible]	[illegible]	[illegible]	[illegible]	[illegible]	[illegible]	[illegible]	[illegible]	[illegible]	[illegible]	[illegible]	[illegible]	[illegible]	[illegible]	[illegible]	[illegible]	[illegible]	[illegible]	[illegible]	[illegible]	31	30	27.5
INDIO U S DATE GARDEN	MAX	[illegible]	[illegible]	[illegible]	[illegible]	[illegible]	[illegible]	[illegible]	[illegible]	[illegible]	[illegible]	[illegible]	[illegible]	[illegible]	[illegible]	[illegible]	[illegible]	[illegible]	[illegible]	[illegible]	[illegible]	[illegible]	[illegible]	[illegible]	[illegible]	[illegible]	[illegible]	[illegible]	[illegible]	[illegible]	70	75	69.2
	MIN	[illegible]	[illegible]	[illegible]	[illegible]	[illegible]	[illegible]	[illegible]	[illegible]	[illegible]	[illegible]	[illegible]	[illegible]	[illegible]	[illegible]	[illegible]	[illegible]	[illegible]	[illegible]	[illegible]	[illegible]	[illegible]	[illegible]	[illegible]	[illegible]	[illegible]	[illegible]	[illegible]	[illegible]	[illegible]	37	39	38.6
INYOKERN	MAX	[illegible]	[illegible]	[illegible]	[illegible]	[illegible]	[illegible]	[illegible]	[illegible]	[illegible]	[illegible]	[illegible]	[illegible]	[illegible]	[illegible]	[illegible]	[illegible]	[illegible]	[illegible]	[illegible]	[illegible]	[illegible]	[illegible]	[illegible]	[illegible]	[illegible]	[illegible]	[illegible]	[illegible]	[illegible]	62	65	60.5
	MIN	[illegible]	[illegible]	[illegible]	[illegible]	[illegible]	[illegible]	[illegible]	[illegible]	[illegible]	[illegible]	[illegible]	[illegible]	[illegible]	[illegible]	[illegible]	[illegible]	[illegible]	[illegible]	[illegible]	[illegible]	[illegible]	[illegible]	[illegible]	[illegible]	[illegible]	[illegible]	[illegible]	[illegible]	[illegible]	28	28	28.2
IRON MOUNTAIN	MAX	[illegible]	[illegible]	[illegible]	[illegible]	[illegible]	[illegible]	[illegible]	[illegible]	[illegible]	[illegible]	[illegible]	[illegible]	[illegible]	[illegible]	[illegible]	[illegible]	[illegible]	[illegible]	[illegible]	[illegible]	[illegible]	[illegible]	[illegible]	[illegible]	[illegible]	[illegible]	[illegible]	[illegible]	[illegible]	65	68	64.8
	MIN	[illegible]	[illegible]	[illegible]	[illegible]	[illegible]	[illegible]	[illegible]	[illegible]	[illegible]	[illegible]	[illegible]	[illegible]	[illegible]	[illegible]	[illegible]	[illegible]	[illegible]	[illegible]	[illegible]	[illegible]	[illegible]	[illegible]	[illegible]	[illegible]	[illegible]	[illegible]	[illegible]	[illegible]	[illegible]	44	41	41.5
LAKE ARROWHEAD	MAX	[illegible]	[illegible]	[illegible]	[illegible]	[illegible]	[illegible]	[illegible]	[illegible]	[illegible]	[illegible]	[illegible]	[illegible]	[illegible]	[illegible]	[illegible]	[illegible]	[illegible]	[illegible]	[illegible]	[illegible]	[illegible]	[illegible]	[illegible]	[illegible]	[illegible]	[illegible]	[illegible]	[illegible]	[illegible]	44	45	42.2
	MIN	[illegible]	[illegible]	[illegible]	[illegible]	[illegible]	[illegible]	[illegible]	[illegible]	[illegible]	[illegible]	[illegible]	[illegible]	[illegible]	[illegible]	[illegible]	[illegible]	[illegible]	[illegible]	[illegible]	[illegible]	[illegible]	[illegible]	[illegible]	[illegible]	[illegible]	[illegible]	[illegible]	[illegible]	[illegible]	22	16	25.7
LANCASTER FSS/FAA	MAX	[illegible]	[illegible]	[illegible]	[illegible]	[illegible]	[illegible]	[illegible]	[illegible]	[illegible]	[illegible]	[illegible]	[illegible]	[illegible]	[illegible]	[illegible]	[illegible]	[illegible]	[illegible]	[illegible]	[illegible]	[illegible]	[illegible]	[illegible]	[illegible]	[illegible]	[illegible]	[illegible]	[illegible]	[illegible]	58	64	54.3
	MIN	[illegible]	[illegible]	[illegible]	[illegible]	[illegible]	[illegible]	[illegible]	[illegible]	[illegible]	[illegible]	[illegible]	[illegible]	[illegible]	[illegible]	[illegible]	[illegible]	[illegible]	[illegible]	[illegible]	[illegible]	[illegible]	[illegible]	[illegible]	[illegible]	[illegible]	[illegible]	[illegible]	[illegible]	[illegible]	24	26	30.9
MECCA FIRE STATION	MAX	[illegible]	[illegible]	[illegible]	[illegible]	[illegible]	[illegible]	[illegible]	[illegible]	[illegible]	[illegible]	[illegible]	[illegible]	[illegible]	[illegible]	[illegible]	[illegible]	[illegible]	[illegible]	[illegible]	[illegible]	[illegible]	[illegible]	[illegible]	[illegible]	[illegible]	[illegible]	[illegible]	[illegible]	[illegible]	74	76	68.9
	MIN	[illegible]	[illegible]	[illegible]	[illegible]	[illegible]	[illegible]	[illegible]	[illegible]	[illegible]	[illegible]	[illegible]	[illegible]	[illegible]	[illegible]	[illegible]	[illegible]	[illegible]	[illegible]	[illegible]	[illegible]	[illegible]	[illegible]	[illegible]	[illegible]	[illegible]	[illegible]	[illegible]	[illegible]	[illegible]	38	31	37.0
MITCHELL CAVERNS	MAX	[illegible]	[illegible]	[illegible]	[illegible]	[illegible]	[illegible]	[illegible]	[illegible]	[illegible]	[illegible]	[illegible]	[illegible]	[illegible]	[illegible]	[illegible]	[illegible]	[illegible]	[illegible]	[illegible]	[illegible]	[illegible]	[illegible]	[illegible]	[illegible]	[illegible]	[illegible]	[illegible]	[illegible]	[illegible]	53	58	52.7
	MIN	[illegible]	[illegible]	[illegible]	[illegible]	[illegible]	[illegible]	[illegible]	[illegible]	[illegible]	[illegible]	[illegible]	[illegible]	[illegible]	[illegible]	[illegible]	[illegible]	[illegible]	[illegible]	[illegible]	[illegible]	[illegible]	[illegible]	[illegible]	[illegible]	[illegible]	[illegible]	[illegible]	[illegible]	[illegible]	37	37	36.2
MOJAVE	MAX	[illegible]	[illegible]	[illegible]	[illegible]	[illegible]	[illegible]	[illegible]	[illegible]	[illegible]	[illegible]	[illegible]	[illegible]	[illegible]	[illegible]	[illegible]	[illegible]	[illegible]	[illegible]	[illegible]	[illegible]	[illegible]	[illegible]	[illegible]	[illegible]	[illegible]	[illegible]	[illegible]	[illegible]	[illegible]	61	65	55.9
	MIN	[illegible]	[illegible]	[illegible]	[illegible]	[illegible]	[illegible]	[illegible]	[illegible]	[illegible]	[illegible]	[illegible]	[illegible]	[illegible]	[illegible]	[illegible]	[illegible]	[illegible]	[illegible]	[illegible]	[illegible]	[illegible]	[illegible]	[illegible]	[illegible]	[illegible]	[illegible]	[illegible]	[illegible]	[illegible]	26	27	30.8
MOUNTAIN PASS	MAX	[illegible]	[illegible]	[illegible]	[illegible]	[illegible]	[illegible]	[illegible]	[illegible]	[illegible]	[illegible]	[illegible]	[illegible]	[illegible]	[illegible]	[illegible]	[illegible]	[illegible]	[illegible]	[illegible]	[illegible]	[illegible]	[illegible]	[illegible]	[illegible]	[illegible]	[illegible]	[illegible]	[illegible]	[illegible]	51	53	47.7
	MIN	[illegible]	[illegible]	[illegible]	[illegible]	[illegible]	[illegible]	[illegible]	[illegible]	[illegible]	[illegible]	[illegible]	[illegible]	[illegible]	[illegible]	[illegible]	[illegible]	[illegible]	[illegible]	[illegible]	[illegible]	[illegible]	[illegible]	[illegible]	[illegible]	[illegible]	[illegible]	[illegible]	[illegible]	[illegible]	26	24	25.1
NEEDLES FAA AIRPORT	MAX	[illegible]	[illegible]	[illegible]	[illegible]	[illegible]	[illegible]	[illegible]	[illegible]	[illegible]	[illegible]	[illegible]	[illegible]	[illegible]	[illegible]	[illegible]	[illegible]	[illegible]	[illegible]	[illegible]	[illegible]	[illegible]	[illegible]	[illegible]	[illegible]	[illegible]	[illegible]	[illegible]	[illegible]	[illegible]	65	67	63.7
	MIN	[illegible]	[illegible]	[illegible]	[illegible]	[illegible]	[illegible]	[illegible]	[illegible]	[illegible]	[illegible]	[illegible]	[illegible]	[illegible]	[illegible]	[illegible]	[illegible]	[illegible]	[illegible]	[illegible]	[illegible]	[illegible]	[illegible]	[illegible]	[illegible]	[illegible]	[illegible]	[illegible]	[illegible]	[illegible]	45	41	41.0
PALMDALE	MAX	[illegible]	[illegible]	[illegible]	[illegible]	[illegible]	[illegible]	[illegible]	[illegible]	[illegible]	[illegible]	[illegible]	[illegible]	[illegible]	[illegible]	[illegible]	[illegible]	[illegible]	[illegible]	[illegible]	[illegible]	[illegible]	[illegible]	[illegible]	[illegible]	[illegible]	[illegible]	[illegible]	[illegible]	[illegible]	58	63	56.0
	MIN	[illegible]	[illegible]	[illegible]	[illegible]	[illegible]	[illegible]	[illegible]	[illegible]	[illegible]	[illegible]	[illegible]	[illegible]	[illegible]	[illegible]	[illegible]	[illegible]	[illegible]	[illegible]	[illegible]	[illegible]	[illegible]	[illegible]	[illegible]	[illegible]	[illegible]	[illegible]	[illegible]	[illegible]	[illegible]	25	27	31.7
PALM SPRINGS	MAX	[illegible]	[illegible]	[illegible]	[illegible]	[illegible]	[illegible]	[illegible]	[illegible]	[illegible]	[illegible]	[illegible]	[illegible]	[illegible]	[illegible]	[illegible]	[illegible]	[illegible]	[illegible]	[illegible]	[illegible]	[illegible]	[illegible]	[illegible]	[illegible]	[illegible]	[illegible]	[illegible]	[illegible]	[illegible]	76	77	67.5
	MIN	[illegible]	[illegible]	[illegible]	[illegible]	[illegible]	[illegible]	[illegible]	[illegible]	[illegible]	[illegible]	[illegible]	[illegible]	[illegible]	[illegible]	[illegible]	[illegible]	[illegible]	[illegible]	[illegible]	[illegible]	[illegible]	[illegible]	[illegible]	[illegible]	[illegible]	[illegible]	[illegible]	[illegible]	[illegible]	40	41	42.3
PARKER RESERVOIR	MAX	[illegible]	[illegible]	[illegible]	[illegible]	[illegible]	[illegible]	[illegible]	[illegible]	[illegible]	[illegible]	[illegible]	[illegible]	[illegible]	[illegible]	[illegible]	[illegible]	[illegible]	[illegible]	[illegible]	[illegible]	[illegible]	[illegible]	[illegible]	[illegible]	[illegible]	[illegible]	[illegible]	[illegible]	[illegible]	66	69	64.0
	MIN	[illegible]	[illegible]	[illegible]	[illegible]	[illegible]	[illegible]	[illegible]	[illegible]	[illegible]	[illegible]	[illegible]	[illegible]	[illegible]	[illegible]	[illegible]	[illegible]	[illegible]	[illegible]	[illegible]	[illegible]	[illegible]	[illegible]	[illegible]	[illegible]	[illegible]	[illegible]	[illegible]	[illegible]	[illegible]	43	43	40.9
RANDSBURG	MAX	[illegible]	[illegible]	[illegible]	[illegible]	[illegible]	[illegible]	[illegible]	[illegible]	[illegible]	[illegible]	[illegible]	[illegible]	[illegible]	[illegible]	[illegible]	[illegible]	[illegible]	[illegible]	[illegible]	[illegible]	[illegible]	[illegible]	[illegible]	[illegible]	[illegible]	[illegible]	[illegible]	[illegible]	[illegible]	54	58	51.[illegible]
	MIN	[illegible]	[illegible]	[illegible]	[illegible]	[illegible]	[illegible]	[illegible]	[illegible]	[illegible]	[illegible]	[illegible]	[illegible]	[illegible]	[illegible]	[illegible]	[illegible]	[illegible]	[illegible]	[illegible]	[illegible]	[illegible]	[illegible]	[illegible]	[illegible]	[illegible]	[illegible]	[illegible]	[illegible]	[illegible]	33	36	33.[illegible]
THERMAL FAA AP	MAX	[illegible]	[illegible]	[illegible]	[illegible]	[illegible]	[illegible]	[illegible]	[illegible]	[illegible]	[illegible]	[illegible]	[illegible]	[illegible]	[illegible]	[illegible]	[illegible]	[illegible]	[illegible]	[illegible]	[illegible]	[illegible]	[illegible]	[illegible]	[illegible]	[illegible]	[illegible]	[illegible]	[illegible]	[illegible]	76	78	68.[illegible]
	MIN	[illegible]	[illegible]	[illegible]	[illegible]	[illegible]	[illegible]	[illegible]	[illegible]	[illegible]	[illegible]	[illegible]	[illegible]	[illegible]	[illegible]	[illegible]	[illegible]	[illegible]	[illegible]	[illegible]	[illegible]	[illegible]	[illegible]	[illegible]	[illegible]	[illegible]	[illegible]	[illegible]	[illegible]	[illegible]	39	34	38.[illegible]
TRONA	MAX	[illegible]	[illegible]	[illegible]	[illegible]	[illegible]	[illegible]	[illegible]	[illegible]	[illegible]	[illegible]	[illegible]	[illegible]	[illegible]	[illegible]	[illegible]	[illegible]	[illegible]	[illegible]	[illegible]	[illegible]	[illegible]	[illegible]	[illegible]	[illegible]	[illegible]	[illegible]	[illegible]	[illegible]	[illegible]	61	62	58.[illegible]
	MIN	[illegible]	[illegible]	[illegible]	[illegible]	[illegible]	[illegible]	[illegible]	[illegible]	[illegible]	[illegible]	[illegible]	[illegible]	[illegible]	[illegible]	[illegible]	[illegible]	[illegible]	[illegible]	[illegible]	[illegible]	[illegible]	[illegible]	[illegible]	[illegible]	[illegible]	[illegible]	[illegible]	[illegible]	[illegible]	31	31	32.[illegible]
TWENTYNINE PALMS	MAX	[illegible]	[illegible]	[illegible]	[illegible]	[illegible]	[illegible]	[illegible]	[illegible]	[illegible]	[illegible]	[illegible]	[illegible]	[illegible]	[illegible]	[illegible]	[illegible]	[illegible]	[illegible]	[illegible]	[illegible]	[illegible]	[illegible]	[illegible]	[illegible]	[illegible]	[illegible]	[illegible]	[illegible]	[illegible]	62	69	63.[illegible]
	MIN	[illegible]	[illegible]	[illegible]	[illegible]	[illegible]	[illegible]	[illegible]	[illegible]	[illegible]	[illegible]	[illegible]	[illegible]	[illegible]	[illegible]	[illegible]	[illegible]	[illegible]	[illegible]	[illegible]	[illegible]	[illegible]	[illegible]	[illegible]	[illegible]	[illegible]	[illegible]	[illegible]	[illegible]	[illegible]	38	34	34.[illegible]
VALYERMO FIRE STN 79	MAX	[illegible]	[illegible]	[illegible]	[illegible]	[illegible]	[illegible]	[illegible]	[illegible]	[illegible]	[illegible]	[illegible]	[illegible]	[illegible]	[illegible]	[illegible]	[illegible]	[illegible]	[illegible]	[illegible]	[illegible]	[illegible]	[illegible]	[illegible]	[illegible]	[illegible]	[illegible]	[illegible]	[illegible]	[illegible]	56	62	53.[illegible]
	MIN	[illegible]	[illegible]	[illegible]	[illegible]	[illegible]	[illegible]	[illegible]	[illegible]	[illegible]	[illegible]	[illegible]	[illegible]	[illegible]	[illegible]	[illegible]	[illegible]	[illegible]	[illegible]	[illegible]	[illegible]	[illegible]	[illegible]	[illegible]	[illegible]	[illegible]	[illegible]	[illegible]	[illegible]	[illegible]	27	29	26.[illegible]
VICTORVILLE PUMP PLANT	MAX	[illegible]	[illegible]	[illegible]	[illegible]	[illegible]	[illegible]	[illegible]	[illegible]	[illegible]	[illegible]	[illegible]	[illegible]	[illegible]	[illegible]	[illegible]	[illegible]	[illegible]	[illegible]	[illegible]	[illegible]	[illegible]	[illegible]	[illegible]	[illegible]	[illegible]	[illegible]	[illegible]	[illegible]	[illegible]	57	57	55.[illegible]
	MIN	[illegible]	[illegible]	[illegible]	[illegible]	[illegible]	[illegible]	[illegible]	[illegible]	[illegible]	[illegible]	[illegible]	[illegible]	[illegible]	[illegible]	[illegible]	[illegible]	[illegible]	[illegible]	[illegible]	[illegible]	[illegible]	[illegible]	[illegible]	[illegible]	[illegible]	[illegible]	[illegible]	[illegible]	[illegible]	27	28	29.[illegible]
WILDROSE RANGER STN	MAX	[illegible]	[illegible]	[illegible]	[illegible]	[illegible]	[illegible]	[illegible]	[illegible]	[illegible]	[illegible]	[illegible]	[illegible]	[illegible]	[illegible]	[illegible]	[illegible]	[illegible]	[illegible]	[illegible]	[illegible]	[illegible]	[illegible]	[illegible]	[illegible]	[illegible]	[illegible]	[illegible]	[illegible]	[illegible]	53	54	50.[illegible]
	MIN	[illegible]	[illegible]	[illegible]	[illegible]	[illegible]	[illegible]	[illegible]	[illegible]	[illegible]	[illegible]	[illegible]	[illegible]	[illegible]	[illegible]	[illegible]	[illegible]	[illegible]	[illegible]	[illegible]	[illegible]	[illegible]	[illegible]	[illegible]	[illegible]	[illegible]	[illegible]	[illegible]	[illegible]	[illegible]	26	24	27.[illegible]

SEE REFERENCE NOTES FOLLOWING STATION INDEX

DAILY SOIL TEMPERATURES

CALIFORNIA
JANUARY 1982

STATION	DEPTH	TIME	1	2	3	4	5	6	7	8	9	10	11	12	13	14	15	16	17	18	19	20	21	22	23	24	25	26	27	28	29	30	31	AVERAGE
CALIFORNIA SACRAMENTO DRAINAGE 02																																		
DAVIS 2 WSW EXP FARM	(IN)																																	
	4	MAX	53	52	50	44	46	49	45	47	48	50	50	52	50	50	49	52	46	45	49	46	47	51	47	50	50	47	51	53	49	52	54	49.1
	4	MIN	44	44	40	40	44	40	38	38	37	38	39	40	40	41	44	44	44	44	44	43	41	39	38	40	40	44	40	40	42	40	40	41.0
	8	MAX	48	47	46	42	43	44	41	42	42	43	44	44	44	44	44	45	42	42	44	42	42	44	41	43	43	42	45	45	44	45	46	43.6
	8	MIN	44	44	40	40	42	40	38	36	36	37	38	38	39	40	42	42	41	41	41	40	40	38	37	38	38	41	40	38	40	40	39	39.6
	20	8	50	50	50	48	47	47	46	46	45	45	45	45	45	45	45	45	45	45	45	45	45	45	44	44	44	44	44	45	46	45	44	45.6
SAN JOAQUIN DRAINAGE 05																																		
FRESNO WSO AP	(IN)																																	
	4	MAX	52	46	43	45	50	46	49	49	49	50	51	45	46	44	43	46	45	45	46	43	47	48	49	46	54	46	54	56	52	54	54	48.0
	4	MIN	43	37	34	-	45	40	38	35	34	35	36	39	39	41	39	39	39	36	40	40	40	34	34	37	36	41	39	40	41	36	38	38.2
	8	MAX	52	47	45	45	49	47	46	46	46	46	46	45	45	45	43	43	45	45	45	44	45	46	46	43	48	46	50	48	48	49	49	46.2
	8	MIN	47	43	39	-	45	43	41	39	39	39	39	43	43	43	43	42	43	39	42	41	43	41	39	39	39	44	43	43	43	42	41	41.7
	20	08	57	57	57	54	-	-	-	-	-	-	-	52	52	52	52	52	52	52	51	52	52	51	51	51	51	52	52	52	52	53	53	52.6
	40	08	59	60	60	59	-	-	-	-	-	-	-	54	54	55	55	55	55	55	53	54	54	54	54	54	54	54	54	54	54	54	54	55.1
SOUTHEAST DESERT BASINS 07																																		
BRAWLEY 2 SW	(CM)																																	
	10	MAX	61	59	58	57	59	59	58	57	57	56	59	59	58	57	58	58	58	57	58	58	58	57	57	58	59	59	60	59	59	59	59	58.2
	10	MIN	58	57	54	53	55	56	55	53	53	53	55	55	53	53	52	52	52	53	55	55	56	53	51	52	52	53	55	56	55	53	52	53.9
	20	MAX	62	59	58	56	58	58	58	57	56	56	58	58	57	56	56	57	57	56	57	57	56	57	55	56	56	57	57	57	57	57	57	57.0
	20	MIN	59	58	57	55	56	57	56	55	55	55	56	56	55	54	54	54	54	55	56	55	56	55	53	54	54	55	55	56	56	55	55	55.4
INDIO U S DATE GARDEN	(CM)																																	
	10	MAX	64	63	61	61	59	61	61	59	58	60	51	64	60	63	57	64	65	64	61	64	60	58	59	61	63	63	64	66	66	64	65	61.6
	10	MIN	58	58	55	54	52	55	53	52	49	49	48	51	54	53	54	52	53	53	55	55	55	52	51	51	51	53	54	58	55	55	55	53.3
	20	MAX	59	59	58	57	56	66	56	56	55	55	60	58	58	56	63	58	58	58	66	62	56	56	56	56	58	58	58	61	60	59	60	58.5
	20	MIN	57	58	56	55	54	55	55	55	51	51	54	53	55	53	53	54	54	54	55	55	55	54	54	52	53	54	55	58	57	57	56	54.6

STATION NAME	SOIL TYPE	SOIL COVER	SLOPE	UNITS
BRAWLEY 2 SW	HOLTVILLE SILTY CLAY	GRASS	0%	F
DAVIS 2 WSW EXP FARM	SANDY LOAM	BARE	2%	F
FRESNO WSO AP	ATWATER SANDY LOAM	BARE	0%	F
INDIO U.S. DATE GARDEN	SANDY LOAM	BARE	0%	F

SEE REFERENCE NOTES FOLLOWING STATION INDEX

EVAPORATION AND WIND

CALIFORNIA
JANUARY 1982

STATION		DAY OF MONTH 1	2	3	4	5	6	7	8	9	10	11	12	13	14	15	16	17	18	19	20	21	22	23	24	25	26	27	28	29	30	31	TOTAL OR AVG.
CALIFORNIA																																	
NORTH COAST DRAINAGE 01																																	
TRINITY RIVER HATCH	WIND	9	7	1	10	8	1	8	12				9	1	1	5	5	1	17	1			2								1	1	241
	EVAP	-	-	-	-			-	-				1				1	1															M
	MAX	49	40	41	35	45	4	40	40	4	4	4	41	44	4	45	1	44	45	44	44	4	4	4	4	11	0	44	4	45	1	4	41
	MIN	42	32	4	32	1	1	31	31	4	4	4	30	34	4	4	4	4	4	4	4	4	4	4	4	4	4	4	4	4	4	4	4
WARM SPRINGS DAM	WIND				9	3		19	7				*	10																			1
	EVAP				-			5	4	4			*	*	1		1					2			4								1
	MAX		1	4	-	6		53	45	4			-	5				45	47	4	4	45	4	4									
	MIN		9	4	-	10		36	35	4			-	3																			
WILLOW CREEK 1 NW	WIND	*	*	*	32	7		2	2				4																				44
	EVAP				-	1		0	0				0																				M
	MAX				50	1		-	-			4	59	6								4											
	MIN				39	11		-	-			4	40	2																			
SACRAMENTO DRAINAGE 02																																	
DAVIS 2 WSW EXP FARM	WIND	139	33	77	320	229	40	294	55	7	33	17	31	235	79	57	52	42	43	44	214	132											332
	EVAP	4	12	6	-	-	-	-	-		5	2	-	21	3	2	5	1	0	4	3	4											.55B
	MAX	49	49	48	44	48	48	42	43	47	50	52	55	51	46	44	49	40	39	50	43	44											7.6
	MIN	36	34	32	34	41	28	28	28	1	34	35	34	35	35	36	37	37	37	36	37	34											4.3
FOLSOM DAM	WIND	75	69	52	143	47	11	37	22	4	14	9	14	38	15	7	18	9	8	68	24	99											109
	EVAP	0	0	6	0	32	5	2	5	5	9	3	0	5	0	0	5	0	0	0	0	0											.96
	MAX	-	-	-	-	-	-	-	-		-	-	-	-	-	-	-	-	-	-	-	-											M
	MIN	-	-	-	-	-	-	-	-		-	-	-	-	-	-	-	-	-	-	-	-											M
LAKE SOLANO	WIND	136	93	101	112	63	58	120	69	5	42	41	39	117	36	37	34	28	24	85	75	51											978
	EVAP	8	10	10	0	0	3	14	9	5	5	4	4	19	4	2	3	1	0	7	4	7											.74
	MAX	52	53	51	41	45	52	46	48	2	53	56	58	55	56	51	50	57	41	53	40	46											1.4
	MIN	40	38	36	35	39	33	32	32	3	35	35	38	37	33	37	37	37	38	39	39	37											6.4
MARKLEY COVE	WIND	95	72	51	67	38	40	65	34	8	34	35	32	62	33	32	34	42	35	48	35	47											383
	EVAP	2	4	3	0	0	1	7	-	4	3	2	3	9	4	3	2	3	3	1	0	2											.93B
	MAX	50	48	48	55	45	47	45	43	47	48	50	53	52	53	52	51	50	52	51	43	44											9.9
	MIN	38	37	34	34	39	32	32	31	3	34	35	37	37	37	37	37	37	35	38	39	37											6.2
SHASTA DAM	WIND	62	56	22	-	81	79	139	47	8	73	27	68	82	65	60	48	24	26	11	24	20											798B
	EVAP	5	-	15	23	-	-	-	-	9	14	7	5	15	7	7	5	5	-	1	8	-											M
	MAX	-	-	-	-	-	-	-	-		-	-	-	-	-	-	-	-	-	-	-	-											M
	MIN	-	-	-	-	-	-	-	-		-	-	-	-	-	-	-	-	-	-	-	-											M
WHISKEYTOWN RES	WIND	40	26	22	*	-	32	15	23	9	30	30	38	34	26	32	21	27	15	17	23	5											775B
	EVAP	-	2	3	-	*	-	-	-		-	-	-	3	-	4	5	4	0	0	-	-											M
	MAX	38	34	43	-	-	-	-	-		-	-	-	47	-	49	48	45	44	40	-	39											M
	MIN	31	33	33	-	-	-	-	-		-	-	-	34	-	35	37	37	35	35	-	32											M
SAN JOAQUIN DRAINAGE 05																																	
FRIANT GOVERNMENT CAMP	WIND	103	70	31	64	163	51	30	19	9	7	15	15	21	23	23	33	25	36	43	132	73											464
	EVAP	4	8	2	4	12	4	2	2	6	2	2	1	1	0	0	0	1	1	4	11	15											.21
	MAX	51	53	46	42	50	53	43	50	0	51	52	55	41	45	42	42	44	47	43	47	44											8.8
	MIN	45	40	32	36	40	42	38	34	3	32	34	37	37	37	37	37	39	38	37	37	38											7.3
LODI	WIND	49	66	61	275	99	99	35	0	1	2	7	46	25	17	13	25	17	26	88	152	37											398
	EVAP	5	13	-	30	1	80	-	-		4	3	2	5	-	1	-	1	1	5	9	3											.48B
	MAX	52	53	46	52	50	55	44	45	0	51	50	50	48	43	40	40	39	48	48	56	47											8.4
	MIN	38	38	30	32	40	33	30	33	4	35	36	35	35	38	38	35	35	35	36	42	35											5.6

EVAPORATION: IS MEASURED IN HUNDRETHS OF INCHES
WIND: IS MEASURED IN MILES
MAX AND MIN: THE MAXIMUM AND MINIMUM TEMPERATURES (FAHRENHEIT) OF THE WATER IN THE EVAPORATION PAN
SEE REFERENCE NOTES FOLLOWING STATION INDEX

EVAPORATION AND WIND

CALIFORNIA
JANUARY 1962

DAY OF MONTH

STATION		1	2	3	4	5	6	7	8	9	10	11	12	13	14	15	16	17	18	19	20	21	22	23	24	25	26	27	28	29	30	31	TOTAL OR AVG
LOS BANOS DET RESV	WIND	214	277	295	156	268	154	291	118	106	107	103	115	115	59	50	55	55	51	100	150	317	330	106	61	48	63	159	91	153	122	115	4243
	EVAP	11	13	7	2	3	3	-	-	-	22	2	5	3	5	-	-	3	3	-	6	8	10	11	3	3	4	4	5	6	11	5	1.86B
	MAX	51	52	48	45	49	52	47	45	49	52	55	53	52	44	41	42	43	43	51	48	44	50	49	53	55	52	56	55	52	54	56	49.6
	MIN	42	38	36	36	44	36	31	31	34	34	33	37	36	35	31	36	35	37	33	38	37	36	36	36	42	42	38	38	36	36	35	36.4
NEW MELONES DAM	WIND	71	52	10	64	48	58	24	14	12	11	12	13	16	16	23	11	17	16	57	99	108	21	12	19	13	18	27	19	39	17	62	999
	EVAP	-	10	2	9	27	5	6	1	1	2	8	5	2	3	3	2	1	5	7	3	2	2	2	3	6	6	1	-	5	2	6	1.24B
	MAX	42	41	43	52	52	44	52	50	43	42	53	55	46	52	52	42	40	51	52	52	42	45	42	41	52	53	52	55	47	42	41	47.6
	MIN	31	39	36	35	40	40	39	36	37	37	36	38	37	36	38	38	39	38	36	39	38	36	38	38	36	39	39	29	39	39	39	37.3
SAN LUIS DAM	WIND	93	128	124	118	181	77	43	31	31	26	29	28	42	28	28	34	33	21	53	97	144	173	43	25	35	74	62	51	70	38	30	1990
	EVAP	5	11	5	-	4	-	-	-	-	20	8	4	5	3	1	0	2	2	1	2	5	5	10	7	2	3	5	2	4	6	5	1.24B
	MAX	50	53	48	45	46	54	49	45	48	50	52	52	52	42	41	-	44	42	52	48	45	51	50	55	50	50	58	55	51	56	55	49.6
	MIN	42	38	34	31	39	32	31	31	29	32	32	35	36	35	35	-	42	35	37	32	37	38	35	35	43	42	36	36	37	36	35	35.6
TRACY PUMPING PLANT	WIND	123	129	58	221	104	7	71	4	5	3	5	42	27	9	11	9	13	40	49	83	119	53	12	9	8	65	40	22	95	21	13	1535
	EVAP	7	9	6	-	30	-	6	-	5	4	6	4	0	6	2	0	0	8	1	*	14	6	3	4	3	2	6	5	9	8	5	1.55B
	MAX	-	-	-	-	-	-	-	-	-	-	-	-	-	-	-	-	-	-	-	-	-	-	-	-	-	-	-	-	-	-	-	M
	MIN	-	-	-	-	-	-	-	-	-	-	-	-	-	-	-	-	-	-	-	-	-	-	-	-	-	-	-	-	-	-	-	M
SOUTH COAST DRAINAGE 06																																	
CACHUMA LAKE	WIND	52	72	57	55	127	35	23	16	20	20	11	30	26	29	33	32	33	27	35	48	41	75	30	13	10	36	24	22	56	50	25	1161
	EVAP	2	9	4	7	1	3	7	4	7	8	3	10	4	10	8	8	9	7	8	4	3	4	7	7	7	9	4	4	7	12	10	1.97
	MAX	51	53	48	46	47	52	53	51	51	54	52	61	56	57	55	57	60	60	50	49	46	47	48	54	61	61	54	56	49	56	57	53.3
	MIN	45	37	31	31	39	38	32	31	31	34	42	39	36	37	34	35	36	37	34	34	37	32	33	33	37	40	40	39	34	34	34	35.7
TWITCHELL DAM	WIND	64	36	57	80	113	67	93	43	60	66	42	55	67	52	48	62	79	50	45	49	43	88	95	84	69	26	50	42	91	64	67	1947
	EVAP	*	1	2	3	0	7	15	10	13	8	8	8	11	10	10	14	15	11	5	8	9	5	12	16	10	3	7	*	10	11	12	2.55
	MAX	59	58	52	52	53	54	55	58	61	61	63	61	61	60	64	62	63	61	56	53	52	51	59	65	63	62	59	58	59	60	63	58.7
	MIN	49	44	37	43	47	40	37	36	37	42	42	37	39	37	40	39	39	47	38	45	40	38	38	41	41	50	42	41	39	38	38	40.7
SOUTHEAST DESERT BASINS 07																																	
INDIO U S DATE GARDEN	WIND	20	36	26	5	7	13	33	21	19	4	5	7	30	13	1	8	7	9	13	20	29	18	7	4	5	3	38	26	37	45	9	520
	EVAP	10	9	10	9	3	7	14	14	9	10	4	6	19	15	5	7	12	12	7	15	3	5	9	10	9	9	9	15	14	24	10	3.14
	MAX	-	65	61	56	55	61	62	55	55	60	52	67	61	64	74	63	66	65	61	65	61	57	60	62	65	68	68	70	68	65	67	62.6
	MIN	-	45	38	37	37	43	37	36	35	35	42	45	40	39	40	49	40	41	45	45	44	40	38	38	41	44	45	50	44	42	42	41.2

EVAPORATION: IS MEASURED IN HUNDRETHS OF INCHES
WIND: IS MEASURED IN MILES
MAX AND MIN: THE MAXIMUM AND MINIMUM TEMPERATURES (FAHRENHEIT) OF THE WATER IN THE EVAPORATION PAN
SEE REFERENCE NOTES FOLLOWING STATION INDEX

SNOWFALL AND SNOW ON GROUND (INCHES)

CALIFORNIA
JANUARY 1982

DAY OF MONTH

STATION		1	2	3	4	5	6	7	8	9	10	11	12	13	14	15	16	17	18	19	20	21	22	23	24	25	26	27	28	29	30	31
CALIFORNIA																																
NORTH COAST DRAINAGE 01																																
BURNT RANCH 1 S	SNOWFALL	T	9.0	2.0	3.0															T	4.0			T						T	T	
	SN ON GND	-	-	-	-	-	-	-	-	-	-	-	-	-	-	-	-	-	-	-	-	-	-	-	-	-	-	-	-	-	-	-
COPCO 1 DAM	SNOWFALL	3	6.0		5	T													1.5	8	1	1.8	1.0									
	SN ON GND	T	5	4	4	2	2	2	1	1	T	T	T	T	T	T	T		1	1	1	2	3	T	T			T			T		
HAPPY CAMP RANGER STN	SNOWFALL	-	-																5								-		-			
	SN ON GND	-	6	-	-	-	-	-	-	-	-	-	-	-	-	-	-	-	-	-	-	-	-	-	-	-	-	-	-	-	-	-
LAVA BEDS NAT MONUMENT	SNOWFALL	9	1.2	4																	8	5.2	8	T			2.8		3.5	T		
	SN ON GND	9	2	2																	1	5	6	5	3	2	3	-	5	4	4	3
SAWYERS BAR RANGER STN	SNOWFALL		-	-	-													-	-	9.0	7.5	5.0	5.0	*	*	5.0	6.0	4.0	2.0			
	SN ON GND	-	-	-	-	-	-	-	-	-	-	-	-	-	-	-	-	-	-	-	-	-	-	-	-	-	-	-	-	-	-	-
TULELAKE //R	SNOWFALL		2.0	-																		2.0	T				3		2.0			
	SN ON GND	T	1	1	T																T	2	1	T			T		2	1	1	T
UKIAH 4 WSW	SNOWFALL		4.0	T	3.0														1.0	2.0	4.0	4.0	3.0									
	SN ON GND		T	T	2	T														T	2	4	4	T								
WILLITS 1 NE	SNOWFALL		3.0	1.0																1.0												
	SN ON GND	-	-	-	-	-	-	-	-	-	-	-	-	-	-	-	-	-	-	-	-	-	-	-	-	-	-	-	-	-	-	-
YREKA	SNOWFALL	-																	-													
	SN ON GND	7	1	T	T														2										-			
SACRAMENTO DRAINAGE 02																																
BLUE CANYON WSMO //R	SNOWFALL	7.1	5.8	3.8	27.1	6.8												2	7.8	4.9	15.8	5.8					8.1		5.6			
	SN ON GND	8	15	19	32	53	54	51	50	44	40	38	34	32	30	28	27	26	26	35	43	58	59	57	52	50	48	54	56	56	53	49
	WTR EQUIV	1.9	2.9	3.4	5.5	8.8		9.1		9.1	8.8	8.8		8.8	9.0		9.0	9.0	9.4	10.8	11.9	13.4			13.7	13.7	14.5		15.[illegible]	[illegible]	[illegible]	[illegible]
BOWMAN DAM	SNOWFALL	9.0	15.0	-	-	-	-													9.0	4.0	-	-				-					
	SN ON GND	17	32	-	-	-	60	50	-	-	-	-	-	44	41	41	40	40	40	49	53	-	64	63	-	61	62	64	66	56	54	50
[illegible]	SNOWFALL	1.0	6.0	3.0	4.0	10.0													[illegible]	[illegible]	[illegible]	[illegible]										
	SN ON GND	11	17	20	22	32	45	40	38	38	35	35	33	32	31	30	30	28	26	29	38	35	32	30	30	30	36	36	35	40	38	36
CANYON DAM	SNOWFALL	4.0	9.0	1.0	2.0															6.0	12.0	1.0					3.0	1.0	2.0			
	SN ON GND	7	16	16	18	17	15	15	15	14	14	13	13	12	12	12	12	11	11	17	29	28	26	23	21	20	21	21	21	20	20	19
[illegible]	SNOWFALL	[illegible]																														
	[illegible]																															
COLFAX	SNOWFALL		5.8																	3.0	4.0	3.5							1.[illegible]			
	SN ON GND	-	-	-	-	-	-	-	-	-	-	-	-	-	-	-	-	-	-	-	-	-	-	-	-	-	-	-	-	-	-	-
JESS VALLEY	SNOWFALL		2.0		-														2.0	7.0	2.0	5.0	3.0				1.0		4.0			
	SN ON GND	8	10	10	9	9	8	8	8	7	7	6	6	6	6	6	5	5	7	14	15	20	20	15	14	13	12	10	14	14	14	13
[illegible]	SNOWFALL	7.0	23.0	24.0	31.0	23.0													5.0	13.0	9.0	17.5					6.0	2.0	8.0	T		
	SN ON GND	12	37	36	48	51	45	44	42	40	39	39	39	38	36	35	35	33	38	48	57	65	-	58	55	53	55	54	59	57	55	54
MANZANITA LAKE	SNOWFALL	4.0	6.0	3.5	2.0	1.0													1.0	6.0	3.0	6.0	1.0	T			4.0	3.0	3.0	3.0	T	
	SN ON GND	6	10	12	13	13	12	10	9	8	7	7	7	7	6	3	3	3	4	10	12	17	16	15	12	11	14	16	19	20	18	16
MC CLOUD	SNOWFALL	2.0	15.0	2.0	13.0	-													1.0	2.0	12.0	7.0	3	1.5			4.0		4.0			
	SN ON GND	3	16	18	29	28	24	22	21	17	15	14	12	11	11	11	11	10	11	13	24	26	24	25	25	24	27	25	29	26	25	24
MINERAL	SNOWFALL	4.0	*	16.0	4.0	2.0													5	4.0	18.0	12.0	T	1.0			2.0	1.0	7.0			
	SN ON GND	4	20	18	20	20	18	17	16	16	15	14	14	14	13	13	12	12	12	16	32	36	31	29	24	23	21	20	27	26	-	22
MOUNT SHASTA WSO CI //R	SNOWFALL	4.0	3.6	5.5	1.5														1.5	5.2	5.3	3					5.2	1.5	3.0			
	SN ON GND	5	12	11	18	16	15	13	12	11	10	10	9	9	8	7	6	5	5	6	15	18	17	16	14	11	12	11	15	14	13	12
	WTR EQUIV	5	1.1	1.4	1.0	1.0	1.0	1.0	9	8	7	7	7	7	7	6	5	4	4	4	1.0	1.2		1.3	1.2	1.2	1.5	1.4	1.7	1.7	1.5	1.2

SNOWFALL: INCLUDES SNOW AND ICE
SNOW ON GROUND: INCLUDES SNOW, SLEET, ICE AND HAIL
WATER EQUIVALENT: GIVEN FOR NWS STATIONS ONLY, WHEN SNOW DEPTH IS 2 INCHES OR MORE
SEE [illegible] WTR [illegible]

SNOWFALL AND SNOW ON GROUND [illegible]

CALIFORNIA
JANUARY [illegible]

STATION		DAY OF MONTH 1	2	3	4	5	6	7	8	9	10	11	12	13	14	15	16	17	18	19	20	21	22	23	24	25	26	27	28	29	30	31
PIT RIVER P H 1	SNOWFALL	-	-	-	-	-	-	-	-	-	-	-	-	-	-	-	-	-	-	-	-	-	-	-	-	-	-	-	-	-	-	-
	SN ON GND		1	1	1	T	T	T	T	T	T	T	T	T						T	T	1	T	T	T	T				3	T	T	T
RED BLUFF WSO AP	R SNOWFALL				2 6																1 0											
	SN ON GND																															
	WTR EQUIV																															
SIERRAVILLE R S	// SNOWFALL				5 0	7 0														6 0	4 0	6.0	T					5	3 0	2.0	
	SN ON GND				10	16	12	9	9	-	-	9	9	9	9	9	-	-	8	14	18	24	24	-	-	14	9	12	14	14	-	-
STRAWBERRY VALLEY	SNOWFALL	[illegible]	[illegible]	[illegible]	[illegible]	[illegible]	T													[illegible]	[illegible]	[illegible]							[illegible]	[illegible]	[illegible]	
	SN ON GND	T	12	12	28	24	23	21	19	16	15	14	13	12	11	10	9	9	8	15	26	32	32	30	25	22	20	16	22	21	19	18
TWIN LAKES	SNOWFALL	12 0	14 5	3 0	46 0	14 0												T	13 0	5 0	4 0	18.0					7 0		10 0	4 [illegible]		
	SN ON GND			-																												
NORTHEAST INTERIOR BASINS 03																																
BOCA	SNOWFALL	6 0	6 0		10 0	14 0														8.0	2 0	6 0	T					4 0	2.0		
	SN ON GND	6	11	10	19	32	30	28	27	23	21	19	18	18	18	18	18	18	17	25	26	29	28	27	25	24	22	24	24	22	22	21
BODIE	SNOWFALL	3 0	-		9 0	-														1 5	10.0	-					4 0		5.0			
	SN ON GND	10	12	-	24	24	23	20	18	16	-	-	15	-	-	-	-	12	-	14	24	22	20	18	14	14	16	14	18	-	15	-
BRIDGEPORT	SNOWFALL		-		18 0	-														-												
	SN ON GND																															
CEDARVILLE	SNOWFALL	T	1.0	7															T	1.8	2 7	2 5	8					1.5	1.8	.8		
	SN ON GND	-	-	-	-	-	-	-	-	-	-	-	-	-	-	-	-	-	-	-	-	7	5	4	-	T	T	2	3	3	-	-
DONNER MEMORIAL ST PK	SNOWFALL	13.0	13 0	4 0	16 0	18 0		T											T	12 0	5 0	13 0	2 0				3 0	6.0	6.0			
	SN ON GND	17	32	24	38	56	50	48	46	44	42	40	38	36	35	35	34	33	32	44	48	60	56	50	46	44	44	46	50	48	47	47
DOYLE 4 SSE	SNOWFALL		3 0			T													2.0		T	1.0										
	SN ON GND		2	1															1		1	2	-	-								
FORT BIDWELL	SNOWFALL		3 5	5															.5	5	3 0	1 0	4 0				3 0		3.0			
	SN ON GND	3	7	6	5	5	5	5	5	5	3	3	3	2	2	2	1	T	1	1	4	5	9	7	6	5	8	7	10	8	7	7
MONO LAKE	SNOWFALL	5.0			6 0	8 0															6.0	3.0										
	SN ON GND	3	2	2	7	12	10	10	11	9	8	8	7	7	7	7	6	5	5	5	11	14	14	12	11	10	8	7	7	6	6	6
TAHOE CITY	SNOWFALL	14 0	13 0	2 0	12.0	17 0	T													12 0	4 0	10 0	2 0	T			2 0	3.0	6.0	1.0		
	SN ON GND	21	34	32	43	60	54	50	47	46	44	43	41	40	39	38	37	37	36	48	52	62	62	56	53	52	53	54	59	57	54	53
TERMO	SNOWFALL																															
	SN ON GND	1	3	2	2	2	2	2	1	1	1	1	1	1	1	T	T		3	4	7	5	5	4	3	3	4	3	4	4	3	2
WOODFORDS	SNOWFALL	1 4	7 5	5	21.0	9 2	3.1													8 4	6.3	3.7					-		4.0	3 0		
	SN ON GND	3	5	3	14	15	13	10	9	8	8	7	7	7	6	6	6	5	4	9	11	12	11	8	4	3	4	3	6	5	4	3
SAN JOAQUIN DRAINAGE 05																																
ASH MOUNTAIN	SNOWFALL		1.5	T																T	1.0	.5	.5									
	SN ON GND		2	T																	T	1										
CALAVERAS BIG TREES	SNOWFALL	17 5	10.0	T	13 0	10 0	T													10 0	6 8	10 4	1 7				T	1 0	8 0	1.0		
	SN ON GND		-				-				-			-				-			36	43	43		-			-		57	58		-
CHERRY VALLEY DAM	SNOWFALL	11.0	5	15.0	19 5													T	5 0	5.0	19 0	1.5				1.0		8 0	4.0			
	SN ON GND	15	13	28	40	35	34	33	32	31	30	29	28	28	28	27	27	26	30	35	48	49	48	42	39	35	33	41	40	37	35	33
GLENNVILLE	SNOWFALL		3.0	3 5																.5	.5	5.5	6 0							T		
	SN ON GND	-	-				-				-			-				-			-									-		
GRANT GROVE	SNOWFALL	3 0	7 0	3 0	4 0	18 0	5 0	T												3.0	6 0	20.0	6.0					1.0	1.0	2 0		
	SN ON GND	5	12	13	14	29	31	28	28	27	25	24	24	24	23	23	23	23	22	24	29	48	51	49	45	42	40	41	41	42	41	40
HUNTINGTON LAKE	SNOWFALL	-	-	3 0	24 0	17.0	-													-	7 0	24.0	3 0						5.0			
	SN ON GND		-	35	51	60		-	-	55		-							-		67	83	78			-			71	-		

SNOWFALL: INCLUDES SNOW AND ICE
SNOW ON GROUND: INCLUDES SNOW, SLEET, ICE AND HAIL
WATER EQUIVALENT: GIVEN FOR NWS STATIONS ONLY, WHEN SNOW DEPTH IS 2 INCHES OR MORE.

SEE REFERENCE NOTES FOLLOWING STATION INDEX

SNOWFALL AND SNOW ON GROUND (INCHES)

CALIFORNIA
JANUARY 1981

STATION		DAY OF MONTH 1	2	3	4	5	6	7	8	9	10	11	12	13	14	15	16	17	18	19	20	21	22	23	24	25	26	27	28	29	30	31
LODGEPOLE	SNOWFALL	[illegible]	[illegible]	[illegible]	[illegible]	[illegible]	4.0													T	[illegible]	[illegible]	[illegible]	7.0						[illegible]	[illegible]	3.5
	SN ON GND	[illegible]	27	30	30	47	46	42	41	41	41	41	41	41	41	41	40	40	40	44	56	[illegible]	44	[illegible]	[illegible]	72	67	[illegible]	[illegible]	70	69	68
PATTIWAT	SNOWFALL		[illegible]																		5.0	6.0										
	SN ON GND		[illegible]																		5											
SO ENT YOSEMITE N P	SNOWFALL		-	-	[illegible]	[illegible]														[illegible]	1.4	-									
	SN ON GND	T	[illegible]	[illegible]	[illegible]	33	-	-	-	-	-	28	28	-	-	-	-	-	24	28	[illegible]					[illegible]	[illegible]			[illegible]	[illegible]	
TEHACHAPI	SNOWFALL	[illegible]	[illegible]	[illegible]																												
	SN ON GND	-																			1.0	6.0								[illegible]		
YOSEMITE PARK HEADQTRS	SNOWFALL		[illegible]	[illegible]	[illegible]	[illegible]	T																									
	SN ON GND		[illegible]	[illegible]	[illegible]	32	22	17	17	18	17	17	16	13	13	15	17	17	[illegible]	[illegible]	22	46	[illegible]	37	[illegible]	[illegible]	30	[illegible]	[illegible]	[illegible]	[illegible]	
SOUTH COAST DRAINAGE 06																																
ANZA	SNOWFALL																															
	SN ON GND				[illegible]																											
[illegible]	SNOWFALL		[illegible]	[illegible]																												
	SN ON GND			[illegible]	-	3																										
IDYLLWILD FIRE DEPT	SNOWFALL	[illegible]	[illegible]																				13	12	[illegible]							
	SN ON GND		[illegible]	[illegible]	[illegible]																											
MT WILSON 2	SNOWFALL																						19	17	12							
	SN ON GND																															
PALOMAR MT OBSERVATORY	SNOWFALL	[illegible]	[illegible]																													
	SN ON GND		[illegible]	12		-	-	-	-	6	-	-	-	-	-	4	-	-														
SOUTHEAST DESERT [illegible] 07																																
BENTON INSPECTION STA	SNOWFALL				2	[illegible]																										
	SN ON GND					8	7	6	6	5	4	4	3	3	2	2	1	1			0	5										
BISHOP WSO AP	SNOWFALL				3	[illegible]															4	5										
	SN ON GND					12	7	3	3	3	3	2	2	2	1	1	1				6											
	WTR EQUIV					1.1	1.1	.9	.7	.7	.5	.5	.5	.5																		
EL MIRAGE FIELD	SNOWFALL																															
	SN ON GND																															
[illegible]	SNOWFALL																															
	SN ON GND					-	4	-	3	-	-	2								14.0	30.0											
[illegible]	SNOWFALL					[illegible]																										
	SN ON GND																															
MOUNTAIN PASS	SNOWFALL						T	T																								
	SN ON GND						T	T																								

[illegible] ICE AND HAIL.
[illegible] TIONS ONLY. WHEN SNOW DEPTH IS 2 INCHES OR MORE
SEE REFERENCE NOTES FOLLOWING STATION INDEX

STATION INDEX

STATION	INDEX NO.	DIVISION	COUNTY	LATITUDE	LONGITUDE	ELEVATION (IN FEET)	OBSERVATION TIME AND TABLES LOCAL STD TIME TEMP	PRECIP	EVAP	[illegible]	(SEE NOTES)	OBSERVER
CALIFORNIA												
ACTON-ESDO CYN FC261F	0014[illegible]	[illegible]	LOS ANGELES	34 3[illegible]	118 16W	2960		8		C		LACFCD
ADIN RANGER STATION	0029[illegible]	[illegible]	MODOC	41 1[illegible]	[illegible] 57W	4199	16	16				U S FOREST SERVICE
ALISO CN OAT MT FC 446	0115[illegible]	[illegible]	LOS ANGELES	34 1[illegible]	[illegible] 33W	2367		8		C		GETTY OIL CO FOR LACFCD
ALPINE	0136[illegible]	[illegible]	SAN DIEGO	[illegible] 50	[illegible] 46W	1739	17	17				ALPINE FIRE DEPT
ALTADENA	0144[illegible]	[illegible]	LOS ANGELES	34 1[illegible]	[illegible] 8W	1129		17				RUBIO CANYON L&W ASN
ALTURAS RANGER STATION	0161[illegible]	[illegible]	MODOC	41 30	120 33W	4400	8	8		C		U S FOREST SERVICE
ANGIOLA	0204[illegible]	[illegible]	TULARE	[illegible] 53	[illegible] 29W	209		8				ANGIOLA ELEV & WHSE
ANGWIN PAC UNION COL	0212[illegible]	[illegible]	NAPA	[illegible] 34	[illegible] 26W	1815	8	8		C		PHYSICS DEP-PAC UNION C
ANTIOCH PUMPING PL 3	0234[illegible]	[illegible]	CONTRA COSTA	37 59	121 44W	6[illegible]	8	8				CONTRA COSTA WATER DIST
ANZA	[illegible]	[illegible]	RIVERSIDE	[illegible] 33	116 40W	3419		8			H	STATE DIV OF FORESTRY
APPLE VALLEY	0244[illegible]	[illegible]	SAN BERDINO	[illegible] 1	117 13W	2937		16				APPLE VALLEY RANCHOS
ASH MOUNTAIN	0343[illegible]	[illegible]	TULARE	[illegible] 29	118 50W	1703	8	8			H	NATIONAL PARK SERVICE
AUBERRY 1 NW	0379[illegible]	[illegible]	FRESNO	37 5	119 30W	2140	17	17				STANLEY TOPHAM
AUBURN	0388[illegible]	[illegible]	PLACER	38 54	121 4W	1392	7	7				RAYMOND D MILES
AUBURN DAM PROJECT	0388[illegible]	[illegible]	PLACER	38 53	121 4W	1272	8	8	8			U S BUREAU RECLAMATION
AVALON PLEASURE PIER	0399[illegible]	[illegible]	LOS ANGELES	[illegible] 21	118 1[illegible]W	25	19	7				HARBORMASTER
BAKER	0436[illegible]	[illegible]	SAN BERDINO	[illegible] 16	116 4W	940	7	7		C		BAKER CALTRANS
BAKERSFIELD WSO AP R	0442[illegible]	[illegible]	KERN	[illegible] 25	119 3W	495	MID	MID		C	HJ	NATL WEATHER SERVICE
BALCH POWER HOUSE	0449[illegible]	[illegible]	FRESNO	[illegible] 55	119 5W	1320	16	16		C		P G & E COMPANY
BARSTOW FIRE STN	0521[illegible]	[illegible]	SAN BERDINO	34 54	117 1W	2320	16	16				BARSTOW FIRE DISTRICT
BEAUMONT 1 E	0609[illegible]	[illegible]	RIVERSIDE	[illegible] 56	116 58W	2000	16	16				NATL WEATHER SERVICE
BEN LOMOND 4	0673[illegible]	[illegible]	SANTA CRUZ	[illegible] 5	[illegible] 5W	450	17	17				ALBERT B STEFFENS
BENTON INSPECTION STA	0684[illegible]	[illegible]	MONO	[illegible] 51	[illegible] 29W	5461		MID			H	EXCLUSION & DETECTION
BERKELEY	0693[illegible]	[illegible]	ALAMEDA	[illegible] 52	[illegible] 15W	345	20	MID		C		UNIVERSITY OF CALIF
BIG BAR RANGER STATION	0738[illegible]	[illegible]	TRINITY	40 45	[illegible] 15W	1160	8	8				U S FOREST SERVICE
BIG BEAR LAKE	0741[illegible]	[illegible]	SAN BERDINO	34 15	116 53W	6790	16	16				BEAR VALLEY COMM HOSP
BIG PINES PARK FC 83B	0779[illegible]	[illegible]	LOS ANGELES	34 23	117 41W	6862		17		C		U S FOREST SERVICE
BIG SUR STATE PARK	0790[illegible]	[illegible]	MONTEREY	36 15	121 47W	235		8				STATE PARK SERVICE
BIG TUJUNGA DAM FC46DE	0798[illegible]	[illegible]	LOS ANGELES	34 18	118 11W	917		8				LACFCD
BISHOP CREEK INTAKE 2 //R	0819[illegible]	[illegible]	INYO	37 15	[illegible] 35W	8154		MID				SO CALIF EDISON CO
BISHOP WSO AP R	0822[illegible]	[illegible]	INYO	37 22	[illegible] 23W	4108	MID	MID		C	HJ	NATL WEATHER SERVICE
BLACK MOUNTAIN 2 SW	0850[illegible]	[illegible]	SANTA CLARA	37 18	121 10W	2337		9				MRS MARY INCERPI
BLUE CANYON WSMO //R	0897[illegible]	[illegible]	PLACER	39 17	120 42W	5280	MID	MID		C	HJ	NATL WEATHER SERVICE
BLYTHE	0924[illegible]	[illegible]	RIVERSIDE	33 37	114 36W	268	16	8				STATE DIV OF FORESTRY
BLYTHE FAA AIRPORT	0927[illegible]	[illegible]	RIVERSIDE	33 37	114 43W	390	MID	MID				DEPT-TRANSPORTATION-FAA
BOCA	0931[illegible]	[illegible]	NEVADA	39 2[illegible]	[illegible] 5W	5775	8	8	8		H	RONALD KIRBY
BODIE	0943[illegible]	[illegible]	MONO	38 1[illegible]	[illegible] 1W	8[illegible]	17	17			H	BODIE HISTORICAL ST PK
BORREGO DESERT PARK	0983[illegible]	[illegible]	SAN DIEGO	33 1[illegible]	116 24W	805	8	9				CAL DIV BEACH & PKS
BOULEVARD 2	1010[illegible]	[illegible]	SAN DIEGO	32 40	116 18W	3600		18			H	THE METER'S TRAILER RCH
BOWMAN DAM	1018[illegible]	[illegible]	NEVADA	39 27	120 3[illegible]W	5365	16	16		C	H	NEVADA IRRIG DIST
BRAWLEY 2 SW	1048[illegible]	[illegible]	IMPERIAL	32 57	115 33W	-100	9	9				AGRI RESEARCH CENTER
BRIDGEPORT	1072[illegible]	[illegible]	MONO	38 1[illegible]	119 14W	6470	16	16			H	MONO CO SHERIFFS STN
BRIDGEVILLE 4 NNW	1080[illegible]	[illegible]	HUMBOLDT	40 3[illegible]	123 4[illegible]W	2050		8				RUSSELL HUNT
BROOKS FARNHAM RANCH	1111[illegible]	[illegible]	YOLO	38 4[illegible]	122 [illegible]W	394	8	8				MRS JOYCE A FARNHAM
BRUSH CREEK R S	1130[illegible]	[illegible]	BUTTE	[illegible] 41	121 20W	3560		8		C		U S FOREST SERVICE
BUCKHORN	1149[illegible]	[illegible]	SHASTA	40 52	121 51W	3800		15			H	MRS ANNA HOWE
BUCKS CREEK P H	1159[illegible]	[illegible]	PLUMAS	39 55	121 20W	1760		14				P G & E COMPANY
BURBANK VALLEY PMP PLT	1194[illegible]	[illegible]	LOS ANGELES	34 11	118 21W	655	17	17		C		BURBANK PUBLIC SERVICE
BURNEY	1214[illegible]	[illegible]	SHASTA	40 53	121 40W	3140	8	8				MRS CHARLOTTE ESTES
BURNT RANCH 1 S	1215[illegible]	[illegible]	TRINITY	40 48	123 28W	2150		8			H	PAUL F KAUT
BUTTONWILLOW	1244[illegible]	[illegible]	KERN	35 24	119 28W	269	8	8				BUENA VISTA W S DIST
CACHUMA LAKE	1253[illegible]	[illegible]	SNTA BARBARA	34 35	119 59W	781	9	9	9	C		U S BUREAU RECLAMATION
CALAVERAS BIG TREES	1277[illegible]	[illegible]	CALAVERAS	38 17	120 19W	4695	8	8			H	CAL DIV BEACH & PKS

SEE REFERENCE NOTES FOLLOWING STATION INDEX

STATION INDEX

STATION	INDEX NO.	DIVISION	COUNTY	LATITUDE	LONGITUDE	ELEVATION IN FEET	OBSERVATION TIME AND TABLES (LOCAL STD TIME) TEMP	PRECIP	EVAP	SPECIAL (SEE NOTES)	OBSERVER
CALAVERAS RANGER STN	1[illegible]8[illegible]	[illegible]	CALAVERAS	[illegible] 12	120 [illegible] W	3360		[illegible]			U[illegible] FOREST SERVICE
CALEXICO 2 NE	1[illegible]8[illegible]07		IMPERIAL	[illegible] 41	115 [illegible] W	12		1[illegible]			IMPERIAL IRRIG DIST
CALISTOGA	1[illegible]1[illegible]01		NAPA	[illegible] 35	122 [illegible] W	364	1[illegible]	1[illegible]			CITY OF CALISTOGA
CALLAHAN	1[illegible]1[illegible]01		SISKIYOU	41 [illegible]	122 4[illegible] W	3185	1[illegible]	1[illegible]			MR. MARIAN MARTIN
CAMP [illegible]	142[illegible]		SAN DIEGO	[illegible] 33	116 [illegible] W	2630	1[illegible]	1[illegible]			ARLHIE [illegible] LEA[illegible]
CAMP WARDEE	142[illegible]0[illegible]		CALAVERAS	[illegible] 15	120 51W	658	[illegible]	[illegible]			[illegible] RAY MUN[illegible] DIST
CANBY RANGER STATION	147[illegible]		MODOC	41 [illegible]	120 [illegible] W	4310	14	11			[illegible] FOREST SERVICE
CANOGA PARK PIERCE COL	148[illegible]		LOS ANGELES	[illegible]	118 [illegible] W	790	1[illegible]	1[illegible]			[illegible] A PIERCE [illegible] GE
CANYON DAM	119[illegible]		PLUMAS	4[illegible]	121 [illegible] W	4560	1[illegible]	1[illegible]	[illegible]		[illegible] & [illegible] COMPANY
CARIBOU 5 SE	1[illegible]0[illegible]01		SISKIYOU	41 [illegible]	12[illegible] [illegible] W	3[illegible]0	[illegible]	[illegible]			[illegible] HARD W BARRETT
CEDARVILLE	1[illegible]1403		MODOC	41 [illegible]	12[illegible] [illegible] W	4[illegible]0	[illegible]		[illegible]		[illegible] OIL [illegible] SERVICE
CHALFANT RANGE RANGER STA	1[illegible]5[illegible]02		INYO	[illegible]	11[illegible] [illegible] W	2[illegible]0	[illegible]	[illegible]			[illegible] FOREST SERVICE
CHATSWORTH FC 24 F	1[illegible]8[illegible]06		LOS ANGELES	[illegible]	11[illegible] [illegible] W	[illegible]0	[illegible]	[illegible]			MR. PAUL NEWTON
CHERRY VALLEY DAM	1[illegible]9[illegible]05		TUOLUMNE	[illegible]	12[illegible] [illegible] W	4[illegible]5	[illegible]	[illegible]		[illegible]	[illegible]E CH HETH [illegible]TR SUP
CHESTER	1[illegible]0[illegible]02		PLUMAS	4[illegible]	12[illegible] [illegible] W	4[illegible]5	[illegible]	[illegible]		[illegible]	[illegible]O[illegible]E[illegible] D R Y[illegible]
CHICO UNIVERSITY FARM	11[illegible]2		BUTTE	[illegible]	11[illegible] [illegible] W	[illegible]5			C		H C UNI[illegible]ITY FARM
CHINA LAKE ARMITAGE	13[illegible]7		KERN	[illegible]	11[illegible] [illegible] W	2[illegible]0					[illegible] NAVY PO C
CHITTENDEN PASS	13[illegible]4		SANTA CRUZ	[illegible]	12[illegible] [illegible] W	[illegible]0					MR [illegible] HRIS I[illegible] A HASKIN
CHULA VISTA	1[illegible]8[illegible]		SAN DIEGO	2[illegible] 6	11[illegible] [illegible] W	[illegible]	[illegible]	[illegible]			CHUL[illegible] I A FIRE DEPT
CLEAR LAKE HIGHLANDS	1[illegible]06		LAKE	8 8	12[illegible] 3[illegible] W	1[illegible]6	[illegible]	[illegible]		[illegible]	JAME[illegible] DIEU
COVELO 3 SSE	1[illegible]8[illegible]		MENDOCINO	8 46	12[illegible] 5[illegible] W	2	[illegible]	[illegible]			JAME[illegible] T VONI
COLINGA	1[illegible]4[illegible]		FRESNO	6 9	12[illegible] 2[illegible] W	7	[illegible]	[illegible]			COL[illegible] N A IRE DEPT
CARMEL VALLEY	1[illegible]8[illegible]		MONTEREY	7 6	11[illegible] 4 W	2[illegible]6					MR [illegible] O[illegible] Y MCALLISTER
COLEMAN FISHERIES STA	1[illegible]07		SHASTA	40 4	12[illegible] [illegible] W	42					BU[illegible] P R FISH & WLDLF
COLFAX	1[illegible]2		PLACER	9 6	12[illegible] 5 W	2[illegible]1	6	[illegible]		[illegible]	DA[illegible] I [illegible] SSILA
COLGATE POWER HOUSE	1[illegible]6		BUTTE	9 0	121 1 W	9		[illegible]			YU[illegible] A C [illegible] TER AGENCY
COLUSA 2 SSW	1[illegible]8		COLUSA	9 2	12[illegible] [illegible] W	5	6	[illegible]			CI[illegible] Y O[illegible] LUSA
[illegible] P[illegible] 1 DAM	[illegible]	[illegible]	SISKIYOU	[illegible] 5[illegible]	[illegible] 20W	2[illegible]	[illegible]	[illegible]		[illegible]	P[illegible] POWER & IGHT CO
[illegible]RL[illegible]AN IRRIG DIST	[illegible]	[illegible]	[illegible]IN	[illegible]	[illegible] 34W	[illegible]	17	[illegible]		[illegible]	C[illegible] C RAN IRRIG DIST
[illegible]RN[illegible]NG HOUGHTON RANCH	[illegible]	[illegible]	[illegible]HA[illegible]A	[illegible] 53	[illegible] 21W	[illegible]	[illegible]	[illegible]			L[illegible] L E A SUT IN
[illegible]RT[illegible]A	[illegible]	[illegible]	[illegible]V[illegible]SIDE	[illegible] 5[illegible]	[illegible] 33W	[illegible]	17	[illegible]			C[illegible] O[illegible]A FIRE EPT
[illegible]V[illegible]	[illegible]	[illegible]	[illegible]NO CINO	[illegible] 4[illegible]	[illegible] 15W	1[illegible]	17	[illegible]			M[illegible] RANCES [illegible] BLACK
[illegible]V[illegible] TEMPLE C 193 B	[illegible]	[illegible]	[illegible] S ANGELES	[illegible]	[illegible] 52W	[illegible]	[illegible]	[illegible]			W[illegible] L AM B TEMPLE
[illegible]E[illegible]NT CITY N	[illegible]	[illegible]	[illegible] L NORTE	[illegible] 4[illegible]	[illegible] 12W	[illegible]	16	[illegible]			P[illegible] OWER & IGHT CO
[illegible]E[illegible]NT CITY ENE	[illegible]	[illegible]	[illegible] L NORTE	[illegible] 4[illegible]	[illegible] 5W	[illegible]	[illegible]	[illegible]			S[illegible] T DEPT-P RKS & REC
[illegible]WY[illegible]L LAKE F 283C	[illegible]	[illegible]	[illegible] S ANGELES	[illegible] 1[illegible]	[illegible] 51W	5	[illegible]	[illegible]			U[illegible] OREST S RV-LACFCD
[illegible]U[illegible]ER CITY #	[illegible]	[illegible]	[illegible] S ANGELES	[illegible]4	118 [illegible]W	[illegible]	[illegible]	[illegible]			[illegible] E C Y FIRE EPT
[illegible]V[illegible]MA A	[illegible]	[illegible]	[illegible]N IEGO	[illegible]2 5	116 [illegible] W	[illegible]6	[illegible]	[illegible]			[illegible] X IR G TION IST
[illegible]A[illegible]ET [illegible]A AIRPORT	[illegible]	[illegible]	[illegible]N ERDINO	4 5	116 [illegible] W	9	[illegible]	[illegible]			[illegible]
[illegible]S[illegible] W EXP FARM	[illegible]	[illegible]	[illegible]UL	[illegible]8 3	121 [illegible] W	[illegible]	[illegible]	[illegible]			[illegible] E SI F CAL F
[illegible]H [illegible]EY	[illegible]	[illegible]	[illegible]NY	[illegible]6 2	116 [illegible] W	1	[illegible]	[illegible]			[illegible] O AL A K SER ICE
[illegible] C[illegible]N[illegible]N LABORATORY	[illegible]	[illegible]	[illegible]IV RSIDE	3 3	116 [illegible] W	2	[illegible]	[illegible]			[illegible] ES T RESEA CH CT
[illegible] S[illegible]RINGS COLLEGE	[illegible]	[illegible]	[illegible]NY	7 2	117 [illegible] W	2	[illegible]	[illegible]			[illegible] PR G COLLGE
[illegible] C E[illegible] FOREBAY	[illegible]	[illegible]	[illegible]V DA	9 1	120 [illegible] W	[illegible]4	[illegible]	[illegible]			[illegible] F C S & ELE CO
[illegible]NO	[illegible]	[illegible]	[illegible]R[illegible]	5 4	119 [illegible] W	3	[illegible]	[illegible]			[illegible] N F E DEPT
D[illegible]N I[illegible]	[illegible]	[illegible]	S[illegible]N SLAUS	[illegible] 3[illegible]	[illegible] 4 W	[illegible]4	9	[illegible]			KEN[illegible] & A TC
D[illegible]A[illegible]L[illegible]	[illegible]	[illegible]	B[illegible]T	[illegible] 5	[illegible] 3 W	2 2	6	[illegible]			P G & E C MP
D[illegible] S A[illegible]S[illegible] R[illegible]	[illegible]	[illegible]	S[illegible] DIEGO	[illegible] 5	[illegible] 3 W	3 0	[illegible]	[illegible]			U C FOR S S [illegible] I E
D[illegible] B[illegible]I[illegible]S	[illegible]	[illegible]	Y[illegible]A	[illegible] 2	[illegible] 1 W	1 4	8	[illegible]			TERESA [illegible] OY
D[illegible] N[illegible]E[illegible] M	[illegible]	[illegible]	N[illegible]A A	[illegible] 1	[illegible] 1 W	5 13	8	[illegible]			CALIF D V BE [illegible] P S
D[illegible] W[illegible]E[illegible] R	[illegible]	[illegible]	[illegible] ANGELES	[illegible] 5	[illegible] W	[illegible] 1	[illegible]	[illegible]			DOWNEY [illegible] I E [illegible] - AC CL
D[illegible] W[illegible]I V[illegible] L	[illegible]	[illegible]	S[illegible] R A	[illegible] 3	5 W	2 9	8	[illegible]			U C FOR S S [illegible] I E
D[illegible]Y E	[illegible]	[illegible]	L[illegible] S N	[illegible]	[illegible] W	4 4	[illegible]	[illegible]			JUNIUS [illegible] IX
D[illegible]Y E 4 SSE	[illegible]	[illegible]	L[illegible] S N	[illegible] 5	[illegible] W	4 9	8	[illegible]			JOHN MA L Y

SEE REFERENCE NOTES FOLLOWING STATION INDEX

STATION INDEX

STATION		INDEX NO.	DIVISION	COUNTY	LATITUDE	LONGITUDE	ELEVATION (IN FEET)	OBSERVATION TIME AND TABLES (LOCAL STD TIME) TEMP	PRECIP	EVAP	SPECIAL (SEE NOTES)	OBSERVER
DRY CANYON RESERVOIR		2 1 16	06	LOS ANGELES	34 21	118 32W	1455	7	7			L A WTR & PWR DEPT
DUNSMUIR TRTMT PLANT		2 9 74	02	SISKIYOU	41 12	122 16W	2170	8	8			CITY OF DUNSMUIR TRT PL
EAGLE MOUNTAIN		2 9 48	07	RIVERSIDE	33 48	115 27W	97	7	7			METRO WATER DISTRICT
EAST PARK RESERVOIR		2 9 40	02	COLUSA	39 22	122 31W	1205	8	8			FRANKLIN I HOLDEN
ECHO SUMMIT		2 7 103	03	EL DORADO	38 47	120 2W	7350	7				MRS BOBBY SPROCK
EL CAJON		2 7 06	06	SAN DIEGO	32 48	116 58W	405	16	16			EL CAJON FIRE DEPT 4
EL CAPITAN DAM		2 7 09	06	SAN DIEGO	32 53	116 49W	600	7	7		C	SAN DIEGO WATER DEPT
EL CENTRO 2 SSW		2 7 130	07	IMPERIAL	32 47	115 34W	-33	17	1		C	EL CENTRO WATER DEPT
ELECTRA POWER HOUSE		2 7 8	05	AMADOR	38 20	120 40W	715	16	16		H	P L & E COMPANY
ELLERY LAKE	/	2 7 56	03	MONO	37 56	119 14W	9645		MID			SO CALIF EDISON CO
ELLIOTT		2 7 60	05	SAN JOAQUIN	38 14	121 12W	92		7			J NORMAN ADAMS
EL MIRAGE FIELD		2 7 71	07	SAN BERDINO	34 37	117 36W	2910	8	5		H	WILLIAM G BRIEGLEB
ELSINORE		2 8 05	06	RIVERSIDE	33 40	117 20W	1285	17	17		C	STATE DIV OF FORESTRY
ESCONDIDO 2		2 8 3	06	SAN DIEGO	33 7	117 5W	600	16	16		C	ESCONDIDO FIRE DEPT
EUREKA WSO CI	# R	2 9 10	01	HUMBOLDT	40 48	124 10W	60	MID	MID		C HJ	NATL WEATHER SERVICE
EXCHEQUER RESERVOIR		2 9 20	05	MARIPOSA	37 39	120 16W	442		8			MERCED IRRIG DIST
FAIRFIELD FIRE STN 2		2 9 34	02	SOLANO	38 16	122 2W	45	8	8			FAIRFIELD FIRE STATION
FAIRMONT		2 9 41	07	LOS ANGELES	34 42	118 26W	3060	7	7			L A WTR & PWR DEPT
FIDDLETOWN DEXTER RANCH		3 0 38	05	AMADOR	38 32	120 42W	2160		7		C	LEO DEXTER
FIVE POINTS 5 SSW		3 0 63	05	FRESNO	36 20	120 9W	285	17	17			FIVE STAR RANCH
FOLSOM DAM		3 1 13	02	SACRAMENTO	38 42	121 10W	350	8	8			U S BUREAU RECLAMATION
FONTANA 5 N		3 1 18	06	SAN BERDINO	34 11	117 27W	1972		18		H	ROLAND W GETCHELL
FONTANA KAISER		3 1 20	06	SAN BERDINO	34 5	117 31W	1100	16	16			KAISER STEEL CORP
FOREST GLEN		3 1 30	01	TRINITY	40 23	123 20W	2340	8	8		H	CA DEPT OF TRANS
FORESTHILL RANGER STA		3 1 34	02	PLACER	39 1	120 51W	3015		8			U S FOREST SERVICE
FORT BIDWELL		3 1 57	03	MODOC	41 31	120 8W	4500	17	17		H	JAMES E FEE
FORT BRAGG		3 1 61	01	MENDOCINO	39 27	123 48W	80	8	8		C	CALIF & WESTERN R R
FORT DICK		3 1 73	01	DEL NORTE	41 52	124 9W	46		8			BENNY L BEASLEY
FORT JONES RANGER STN		3 1 82	01	SISKIYOU	41 36	122 51W	2725	8	8		C	U S FOREST SERVICE
FORT ROSS		3 1 91	01	SONOMA	38 31	123 15W	110	17	17			FORT ROSS ST HIST PARK
FRENCH GULCH		3 2 42	02	SHASTA	40 42	122 38W	1100		7			MRS PATRICA A CLARY
FRESNO WSO AP	R	3 2 57	05	FRESNO	36 45	119 43W	328	MID	MID		CGHJ	NATL WEATHER SERVICE
FRIANT GOVERNMENT CAMP		3 2 61	05	FRESNO	36 59	119 43W	410	8	8	8		U S BUREAU RECLAMATION
GARBERVILLE		3 2 20	01	HUMBOLDT	40 5	123 48W	340		18			CARROLL A PANCOAST
GASQUET RANGER STATION		3 3 57	01	DEL NORTE	41 52	123 58W	384		8		C	U S FOREST SERVICE
GEM LAKE		3 3 69	03	MONO	37 45	119 8W	8970		MID			SO CALIF EDISON CO
GEORGETOWN RANGER STA		3 3 84	02	EL DORADO	38 55	120 47W	3001	8	8		C	U S FOREST SERVICE
GIBRALTAR DAM 2		3 4 02	06	SNTA BARBARA	34 31	119 41W	1550		8		C	SANTA BARBARA WTR DEP
GILROY		3 4 17	04	SANTA CLARA	37 0	121 34W	194	9	9			GILROY RURAL FIRE DEPT
GLENDORA WEST FC 185		3 4 52	06	LOS ANGELES	34 8	117 52W	822		17			MERRILL WEST-LACFCD
GLENNVILLE		3 4 63	05	KERN	35 43	118 42W	3140	17	8		H	KERN CO FSTRY & F D
GOLD ROCK RANCH		3 4 89	07	IMPERIAL	32 53	114 52W	485	18	18			GOLD ROCK RANCH
GOLD RUN		3 4 91	02	PLACER	39 10	120 52W	3320		18			JOHN F WALL
GOLDSTONE ECHO 2		3 4 98	07	SAN BERDINO	35 17	116 47W	2950		7			WESLEY M THOMPSON
GRANT GROVE		3 5 51	05	TULARE	36 44	118 58W	6600	8	8		H	NATIONAL PARK SERVICE
GRASS VALLEY 2		3 5 73	02	NEVADA	39 13	121 4W	2400	8	8		C	CITY OF GRASS VALLEY
GRATON		3 5 78	01	SONOMA	38 28	122 52W	200	7	7			MISS LOUISE HALLBERG
GREENVIEW		3 6 14	01	SISKIYOU	41 33	122 54W	2820		12			MRS EMMA R PEREIRA
GREENVILLE RANGER STA		3 6 21	02	PLUMAS	40 8	120 56W	3560		8			U S FOREST SERVICE
GRIZZLY CREEK ST PK		3 6 47	01	HUMBOLDT	40 29	123 54W	410	8	8			CA DEPT PARKS & REC
GROVELAND RANGER STA		3 6 72	05	TUOLUMNE	37 49	120 6W	3145		8			U S FOREST SERVICE
GUERNEVILLE FIRE DEPT		3 6 84	01	SONOMA	38 30	123 0W	60		8			GUERNEVILLE FIRE PROT D
HAIWEE		3 7 10	07	INYO	36 8	117 57W	3825	7	7			L A WTR & PWR DEPT
HALF MOON BAY		3 7 14	04	SAN MATEO	37 28	122 27W	36	17	17			DEPT OF PARKS & REC

SEE REFERENCE NOTES FOLLOWING STATION INDEX

STATION INDEX

STATION	INDEX NO.	DIVISION	COUNTY	LATITUDE	LONGITUDE	ELEVATION (IN FEET)	OBSERVATION TIME AND TABLES — LOCAL STD TIME — TEMP	PRECIP	EVAP	SPECIAL (SEE NOTES)	OBSERVER
HANFORD 2	[illegible]	[illegible]	KINGS	36 18	119 [illegible] W	[illegible]	[illegible]	[illegible]			CITY HANFORD WW TRTMT P
HARRY CAMP RANGER STN	[illegible]	[illegible]	SISKIYOU	41 48	123 [illegible] W	[illegible]	[illegible]	[illegible]		C H	FOREST SERVICE
HARRISON GULCH R S	[illegible]	[illegible]	HUMBOLDT	40 [illegible]	123 [illegible] W	[illegible]	[illegible]	[illegible]		C	FOREST SERVICE
HARRY ENGLEBRIGHT DAM	[illegible]	[illegible]	NEVADA	[illegible] 14	121 16 W	[illegible]	[illegible]	[illegible]			CORPS OF ENGINEERS
HAT CREEK P H 1	38 40	[illegible]	HATTA	40 [illegible]	121 [illegible] W	[illegible]	[illegible]	[illegible]			PAC GAS & ELEC - OPERATOR
HAYFIELD PUMPING PLANT	[illegible]	[illegible]	RIVERSIDE	33 41	115 [illegible] W	[illegible]	[illegible]	[illegible]		C	METROP WATER DISTRICT
HAYFORK RANGER STATION	[illegible]	[illegible]	TRINITY	40 [illegible]	123 [illegible] W	[illegible]	[illegible]	[illegible]			FOREST SERVICE
HEALDSBURG	[illegible]	[illegible]	SONOMA	[illegible]	123 [illegible] W	[illegible]	[illegible]	[illegible]			HEALDSBURG FIRE DEPT
HEALDSBURG [illegible]	[illegible]	[illegible]	SONOMA	[illegible]	123 [illegible] W	[illegible]	[illegible]	[illegible]			ROY [illegible] WE
HEMET	[illegible]	[illegible]	RIVERSIDE	33 49	116 57 W	1655	[illegible]	[illegible]			LAKE HEMET MUN WATER
HENSHAW DAM	[illegible]	[illegible]	SAN DIEGO	33 14	116 46 W	2700	[illegible]	[illegible]		C	VISTA IRRIG DIST
HETCH HETCHY	[illegible]	[illegible]	TUOLUMNE	37 57	119 47 W	3870	[illegible]	[illegible]		C	HETCH HETCHY WTR SUP
HILT	[illegible]	[illegible]	TISKILOU	42 0	123 3 W	2900	[illegible]	1			FRUIT GROWERS SUP C
HOLLISTER 2	40 [illegible]	[illegible]	SAN BENITO	36 51	121 24 W	26[illegible]	1[illegible]	[illegible]		C	CITY OF HOLLISTER
HOOPA	40 [illegible]	[illegible]	HUMBOLDT	41 [illegible]	123 4 W	3[illegible]	[illegible]	[illegible]			BURTON HO
HUNTINGTON LAKE	41 [illegible]	[illegible]	FRESNO	37 14	119 1 W	700	[illegible]	1[illegible]		C H	CALIF EDISON CO
IDYLLWILD FIRE DEPT	42 [illegible]	[illegible]	RIVERSIDE	33 45	116 4 W	5300	[illegible]	1[illegible]		C H	IDYLLWILD FIRE DEPT
IMPERIAL	42 [illegible]	[illegible]	IMPERIAL	32 51	115 34 W	[illegible]	[illegible]	1[illegible]			IMPERIAL IRRIG DIST
INDEPENDENCE	42 2	[illegible]	INYO	[illegible] 48	118 1 W	3950	7	7			LOS ANG WTR & PWR DEPT
INDIO U S DATE GARDEN	42 9	[illegible]	RIVERSIDE	[illegible] 44	116 15 W	[illegible]	8	8			ALBERT R S ARCH CENTER
INYOKERN	42 8	[illegible]	KERN	[illegible] 35	117 46 W	2440	17	17			KERN CO FIRE DEPT
IOWA HILL	42 8	[illegible]	PLACER	[illegible]	120 50 W	3050		8			MRS DONNA T TILE
IRON MOUNTAIN	42 7	[illegible]	SAN BERDINO	[illegible] 4	115 [illegible] W	9[illegible]	7	7			METRO WATER DIST
JESS VALLEY	43 4	[illegible]	MODOC	41 16	120 1 W	5300	17	17			RANDY HEISTERSEN
JULIAN WYNOLA	44 8	[illegible]	SAN DIEGO	[illegible]	116 3 W	3600	SS	SS			CHARLES WILKINK
JUNCAL DAM	44 2	[illegible]	SANTA BARBARA	34 29	119 30 W	2070		8			MONTECITO COUNTY WTR DP
KELSEY 1 N	44 4	[illegible]	EL DORADO	[illegible] 45	120 4 W	2000		8			ROBERT C KYLE
KENTFIELD	45	1	MARIN	[illegible]	122 3 W	125	16	16			RAYMOND J [illegible]
KERLINGER	45	5	SAN JOAQUIN	[illegible] 41	121 2 W	175		8			NORTHSTAR [illegible] TRIES
KERN RIVER P H 1 #	45	5	KERN	[illegible]	118 4 W	970	15	15			[illegible] CO
KERN RIVER P H 3	45	5	KERN	[illegible]	118 2 W	2700	17	17			[illegible] CO
KETTLEMAN STATION	45	5	KINGS	[illegible]	120 W	500		18			GULF E COMPANY
KINGCITY	45	4	MONTEREY	[illegible]	121 W	320	16	8			ATT DIV [illegible] URE TRY
KLAMATH	R45	1	DEL NORTE	[illegible]	124 W	20	17	17			[illegible] R D EL [illegible] E
LA CRESCENTA C 25 F	46	6	LOS ANGELES	[illegible]	118 1 W	1560		17			[illegible] E EN A [illegible] O D
LAGUNA BEACH #	46	6	ORANGE	[illegible]	117 4 W	30	16	16			[illegible] W E IS [illegible] P ANT
LAKE ARROWHEAD	46	7	SAN BERDINO	4 1	117 1 W	5	7				LAKE ARROWHEAD FD
LAKE POINT	47	2	LAKE	9	122 5 W	1[illegible]	7				GOVERNE TIN VILL
LAKE SABRINA	47	7	INYO	7 1	118 3 W	900	M				SCCL EISCO
LAKESIDE 2 E	47	6	SAN DIEGO	2 5	116 5 W	[illegible]					HIGHLANDE DISTRICT
LAKEPLANO	47	2	PLANO	8 3	122 W	[illegible]	8		81C		UNIVERSITY AMATION
LAKE VAULDING	47	2	LAVADA	9 1	120 3 W	5	6				PAGE [illegible]
LA MESA	47	6	SAN DIEGO	2 4	117 W		7				LAMESA PT
LANCASTER FSS/FAA	47	7	LOS ANGELES	4 4	118 1 W	2[illegible]	M DM				DATA RIATION
LAVA BEDS NAT MONUMENT	48	1	TISKILOU	1 4	121 3 W	4	9				NPS SERVICE
L [illegible] C	[illegible] 6	[illegible]	EN	[illegible] 50	1 5 W	35		8			KERN CO FIRE DEPT
L [illegible] UZA P STN FC 3528	[illegible] 6	[illegible]	OS ANGELES	[illegible] 5	1 5 W	16		6			LA CO FIRE DEPT
L [illegible] N COV	[illegible] 9	[illegible]	UBA	23	1 W	5	8	8			KAREAN LAKE CO
L [illegible] SAY	[illegible] 5	[illegible]	UBA	12	1 W	4	9	9			LINDSEY-WATHMORE IR
L [illegible] RMORE	[illegible] 9	[illegible]	LAMEDA	40	1 4 W	4	8	8			RON HENN
L [illegible] EPOLE	2	[illegible]	UBA	36	1 4 W	67	8	8			NATIONAL PARK SERVICE
L [illegible]	3	[illegible]	AN JOAQUIN	7	1 W	[illegible]	7	7			LODI FIRE DEPT HOUSE 3
L [illegible] OC	6	[illegible]	SANTA BARBARA	39	1 2 W	[illegible]	6	6			LOMPOC WTR TRTMT PLT
L [illegible] BEAC WSO AP #	8	[illegible]	OS ANGELES	49	1 W	[illegible]	M DM	D			NAVAL EAR SERVICE

SEE REFERENCE NOTES FOLLOWING STATION INDEX

STATION INDEX

STATION	INDEX NO.	COUNTY	LATITUDE	LONGITUDE	ELEVATION (IN FEET)	OBSERVATION TIME AND TABLES — LOCAL STD TIME: TEMP	PRECIP	EVAP	SPECIAL (SEE NOTES)	OBSERVER
LOS ALAMOS	5107 06	SANTA BARBARA	34 45	120 17W	565		8			SANTA BARBARA CO F STA 24
LOS ANGELES WSO AP	R5114 06	LOS ANGELES	33 56	118 23W	100	MID	MID		C HJ	NATL WEATHER SERVICE
LOS ANGELES CIVIC CTR	R5115 06	LOS ANGELES	34 3	118 14W	257	MID	MID		C H	LACAPCD & SUP WSFO/LAX
LOS BANOS	5116 05	MERCED	37 3	120 52W	123	8	8			CENTRAL CALIF IRR DIST
LOS BANOS ARBURUA RCH	5113 05	MERCED	36 53	120 56W	86		17			ARBURUA RANCH
LOS BANOS DET RESV	5120 05	MERCED	37 1	120 56W	407	9	9	3		CAL DEPT WTR RESOURCES
LOS GATOS	5123 04	SANTA CLARA	37 14	121 58W	365	17	17			SHANNON FIRE STATION
LOS GATOS 4 SW	5125 04	SANTA CRUZ	37 11	121 [illegible]W	2415		8			ALLEN HELENIUS
LOS PRIETOS RANGER STA	5147 06	SNTA BARBARA	34 33	119 47W	1024		8			U S FOREST SERVICE
LYTLE CREEK RANGER STN	5218 06	SAN BERDINO	34 14	117 29W	2730		8		C	U S FOREST SERVICE
MADERA	5233 05	MADERA	36 57	120 [illegible]W	270	8	8			MADERA COUNTY FIRE DEPT
MAD RIVER RANGER STN	5244 01	TRINITY	40 27	123 32W	2775		8			DIST RANGER US FOR SERV
MANZANITA LAKE	5311 02	SHASTA	40 32	121 34W	5750	8	8		H	LASSEN VOLCANIC NATL PK
MARICOPA	5338 05	KERN	35 5	119 23W	675	8	8			STANDARD OIL OF CALIF
MARIPOSA	5346 05	MARIPOSA	37 29	119 58W	2011		9			MARIPOSA CO COURT HOUSE
MARKLEY COVE	5360 02	NAPA	38 30	122 7W	480	9	9	4		U S BUREAU RECLAMATION
MARTINEZ WATER PLANT	5378 04	CONTRA COSTA	38 1	122 7W	40	8	8			MARTINEZ WTR PURIF PLT
MARYSVILLE	5385 02	YUBA	39 9	121 36W	57	9	9			MARYSVILLE FIRE DEPT
MATHER	5400 05	TUOLUMNE	37 53	119 51W	4510		8			CITY SAN FRANCISCO
MC CLOUD	5449 02	SISKIYOU	41 15	122 6W	3280	7	7		H	MCCLOUD COMMUNITY SERV
MECCA FIRE STATION	5502 07	RIVERSIDE	33 34	116 4W	180	17	8			STATE DIV OF FORESTRY
MENDOTA DAM	5528 05	FRESNO	36 47	120 22W	166		7			E C ELKINS
MERCED MUNICIPAL AP	5533 05	MERCED	37 17	120 31W	153	17	17			MERCED MUNICIPAL AP
MIDDLETOWN	5598 02	LAKE	38 45	122 37W	1130		8			STATE DIV OF FORESTRY
MINERAL	5679 02	TEHAMA	40 21	121 36W	4875	8	8		C H	NATIONAL PARK SERVICE
MITCHELL CAVERNS	5721 07	SAN BERDINO	34 56	115 32W	4350	16	16		H	CA DEPT OF PARKS & REC
MODESTO	5748 05	STANISLAUS	37 39	121 0W	91	MID	MID			MODESTO IRRIG DIST
MOJAVE	5756 07	KERN	35 3	118 10W	2735	16	16		C	KERN CO FIRE DEPT
MONO LAKE	5779 03	MONO	38 [illegible]	119 9W	6450	17	17		H	JACK PRESTON
MONTEBELLO	5790 06	LOS ANGELES	34 2	118 6W	240	16	16			MONTEBELLO FIRE DEPT
MONTEREY	5795 04	MONTEREY	36 36	121 54W	385	18	18			ROBERT J RENARD
MORGAN HILL	5853 04	SANTA CLARA	37 8	121 39W	350		8		C	LEONARD W COATES
MORRO BAY FIRE DEPT	5866 04	SN LUIS OBPO	35 22	120 51W	115	8	8			MORRO BAY FIRE DEPT.
MOUNTAIN PASS	5890 07	SAN BERDINO	35 28	115 32W	4730	8	8		H	STATE DIV OF HIGHWAYS
MOUNT DIABLO JUNCTION	5915 04	CONTRA COSTA	37 52	121 56W	2170	8	8			MT DIABLO STATE PARK
MOUNT HAMILTON	5933 04	SANTA CLARA	37 20	121 39W	4206	16	16			LICK OBSERVATORY
MOUNT HEBRON R S	5941 01	SISKIYOU	41 47	122 2W	4250	8	8			U S FOREST SERVICE
MOUNT SHASTA WSO CI //	R5983 02	SISKIYOU	41 13	122 19W	3533	MID	MID		C HJ	NATL WEATHER SERVICE
MT WILSON 2 #	6006 06	LOS ANGELES	34 14	118 4W	5703	15	15		H	MR-MRS ALBERT L HAILEY
MUIR WOODS	6027 01	MARIN	37 54	122 34W	255		17			NATIONAL PARK SERVICE
NAPA STATE HOSPITAL #	6074 01	NAPA	38 17	122 16W	60	17	17		H	NAPA ST HOSP-FIRE DEPT
NEEDLES FAA AIRPORT	6118 07	SAN BERDINO	34 46	114 37W	914	10	10		H	DEPT-TRANSPORTATION-FAA
NEVADA CITY	6136 02	NEVADA	39 15	121 2W	2600	7	7			CITY OF NEVADA
NEWARK	6144 04	ALAMEDA	37 31	122 2W	10	8	8			LESLIE SALT COMPANY
NEW CUYAMA FIRE STA	6154 06	SNTA BARBARA	34 57	119 41W	2160	8	8		C	SAN BAR CO FIRE STA 41
NEWHALL SOLEDAD FC32CE	6162 06	LOS ANGELES	34 23	118 32W	1243		16		C	L A CO FLOOD CONTROL
NEWMAN	6168 05	STANISLAUS	37 18	121 2W	90	17	17			RICHARD A SMITH
NEW MELONES DAM	6172 05	TUOLUMNE	37 57	120 32W	775	8	8	8	C	U S BUREAU RECLAMATION
NEWPORT BEACH HARBOR	6175 06	ORANGE	33 36	117 53W	10	17	17			ORANGE CO HARBOR DIST
NICOLAUS 2	6194 02	SUTTER	38 55	121 33W	43		8			RECLAMATION DIST 1001
NILAND	6197 07	IMPERIAL	33 17	115 31W	-60		8			IMPERIAL IRRIG DIST
NORTH FORK RANGER STA	6252 05	MADERA	37 14	119 30W	2630	8	8			U S FOREST SERVICE
OAK GROVE RANGER STN	6319 06	SAN DIEGO	33 23	116 48W	2750	13	13		C	OAK GROVE STN USFS
OAK KNOLL R S 2	6329 01	SISKIYOU	41 51	122 53W	1700		8			U S FOREST SERVICE

SEE REFERENCE NOTES FOLLOWING STATION INDEX

STATION INDEX

STATION	INDEX NO.	DIVISION	COUNTY	LATITUDE	LONGITUDE	ELEVATION (IN FEET)	OBSERVATION TIME AND TABLES LOCAL STD TIME TEMP	PRECIP	EVAP	PRECIP (SEE NOTES)	OBSERVER
OAKLAND MUSEUM	4336 04		ALAMEDA	37 48	122 16W	30	MID	MID			NATL WEATHER SERVICE
OAKVILLE 1 WNW	4351 01		NAPA	38 27	122 15W	160		17			MRS. LILLIAN DEL BONDIO
OCCIDENTAL	4370 01		SONOMA	38 25	122 58W	960		17			ANDREW J. BLANEY
OCEANSIDE MARINA	4377 06		SAN DIEGO	33 13	117 24W	10	16	16			OCEANSIDE SMA. CRFT HAR DIS
OCOTILLO 2	4390 07		IMPERIAL	33 45	116 00W	410		7			HARRY CAUL
OJAI	4399 06		VENTURA	34 27	119 14W	750	16	8			VENTURA CO. FIRE DEPT
ONO	4455 02		SHASTA	40 22	122 17W	940		7			DAMON L. BRAZEL
ORANGE COVE	4476 05		FRESNO	36 37	119 18W	400	10	10			ORANGE COVE IRT ASSN
ORICK PRAIRIE CREEK PK	4498 01		HUMBOLDT	41 22	124 04W	100	17	17			CAL DIV PARKS & PARKS
ORLAND	4500 01		GLENN	39 45	122 12W	254	[illegible]	[illegible]			ORLAND UNIT WU ASSN
ORLEANS	4500 02		HUMBOLDT	41 16	123 32W	410	[illegible]	[illegible]			JACK G. CLARK
OROVILLE DAM	4500 03		BUTTE	39 32	121 29W	845	[illegible]	[illegible]			BOARD OF WATER COMM
OXNARD	4500 04		VENTURA	34 12	119 11W	49	[illegible]	[illegible]			CITY OF OXNARD
PACIFIC HOUSE	4500 05		EL DORADO	38 45	120 30W	440		7			FLOYD W. POOLE
PACOIMA DAM FC 3 A E	4500 06		LOS ANGELES	34 24	118 24W	1500		[illegible]			THOMAS J. WERNTZ-LACEY D
PAICINES OFFWALL RANCH	4500 14		SAN BENITO	36 44	121 22W	900		[illegible]			FRANK P. SCIANO
PALMDALE	4500 [illegible]		LOS ANGELES	34 [illegible]	118 06W	5[illegible]6	17	17			PALMDALE IRRIG DIST
PALM SPRINGS	4500 [illegible]		RIVERSIDE	[illegible]	116 30W	415	[illegible]	[illegible]			PALM SPGS FIRE DEPT
PALO ALTO	4500 [illegible]	4	SANTA CLARA	37 27	122 [illegible]W	25	8	[illegible]			PALO ALTO FIRE STN [illegible]
PALOMA	4500 [illegible]	4	MONTEREY	[illegible] 21	121 [illegible]W	1170		1[illegible]			MRS. LOIS A. BELL
PALOMAR MT OBSERVATORY	4500 [illegible]	6	SAN DIEGO	[illegible] 21	116 [illegible]W	5150	7	[illegible]			PALOMAR OBSERVATORY
PALOS VERDES EST F 43D	4500 [illegible]	6	LOS ANGELES	[illegible] 48	118 [illegible]W	1[illegible]		[illegible]			SUPT OF STREETS & PARKS
PANOCHE 2 W	4500 [illegible]	5	SAN BENITO	[illegible] 36	120 [illegible]W	1[illegible]2		1[illegible]			MRS. MARY ARETT STROHM
PARADISE	4500 [illegible]	2	BUTTE	[illegible] 45	121 [illegible]W	1150	8	[illegible]			PARADISE FIRE DPT
PARKER RESERVOIR	4500 [illegible]	7	SAN BERDINO	[illegible] 1[illegible]	114 [illegible]W	3[illegible]	7	[illegible]			METRO WATER DISTRICT
PASADENA	4500 [illegible]	6	LOS ANGELES	[illegible]	118 [illegible]W	864	16	1[illegible]			PASADENA WATER DEPT
PASKENTA RANGER STA	4500 [illegible]	2	TEHAMA	[illegible] 5[illegible]	122 [illegible]W	5[illegible]		[illegible]			U. FOREST SERVICE
PASO ROBLES	[illegible] 30	[illegible]	SAN LUIS OBISPO	[illegible]	1[illegible] [illegible]1W	[illegible]	17	17			CITY-PASO ROBLES WTR D
PASO ROBLES FAA AP	[illegible] 42	[illegible]	SAN LUIS OBISPO	[illegible] 4	1[illegible] [illegible]8W	[illegible]	MID	MID			FAA
PAICINES	[illegible] 54	[illegible]	SAN BENITO	[illegible]	11[illegible] [illegible]3W	3[illegible]		[illegible]			JOHN HUDSON
PAINTED CREEK	[illegible] 61	[illegible]	TEHAMA	[illegible]	1[illegible] [illegible]4W	1[illegible]		[illegible]			NELLIE THOMAS OW
PETALUMA FIRE STN 3	[illegible] 26	[illegible]	SONOMA	[illegible] 4	1[illegible] [illegible]8W	[illegible]	8	[illegible]			PETALUMA FIRE STN 3
PINE LAKE DAM	[illegible] 96	[illegible]	FRESNO	[illegible]	1[illegible] [illegible]0W	[illegible]		[illegible]			U.S. CORPS OF ENGINEERS
PINNACLES NAT MONUMENT	[illegible] 26	[illegible]	SAN BENITO	[illegible]	1[illegible] [illegible]1W	1[illegible]	8	[illegible]			NATIONAL PARK SERVICE
PIRU 2 E	[illegible] 40	[illegible]	VENTURA	[illegible]	1[illegible] [illegible]5W	[illegible]		[illegible]			COMMUNITY RANGE
PISMO BEACH	[illegible] 43	[illegible]	SAN LUIS OBISPO	[illegible]	1[illegible] [illegible]8W	[illegible]	7	[illegible]			PUBLIC DEPARTMENT
P[illegible] RIVER [illegible]	[illegible] 4	[illegible]	HASKIA	[illegible]	12[illegible] 3 W	2 8		1			[illegible] PACIFIC [illegible]
P[illegible] RIVER [illegible]	[illegible] 6	[illegible]	HASKIA	[illegible] 5	12 5 W	1 5		1			[illegible] G & E [illegible]
P[illegible] CK[illegible]IL[illegible]	[illegible] 0	[illegible]	LODRA[illegible]O	[illegible] 4	12 4 W	1 9	8				[illegible] G & E [illegible]
P[illegible] CK[illegible]IL[illegible]	[illegible] 2	[illegible]	LODRA[illegible]O	[illegible] 4	12 4 W	2 5	16	1			[illegible] S FO[illegible]
P[illegible] N [illegible]RE[illegible]	[illegible] 9	[illegible]	TENDCO	[illegible] 5	12 4 W	0	8				[illegible] CO W[illegible]
P[illegible] MONA CA	[illegible] 0	[illegible]	LOS ANGELES	[illegible]	11 4 W	4	16	1			[illegible] LF P[illegible]
P[illegible] TI[illegible]IL	[illegible] 7	[illegible]	ULAE	[illegible]	11 W	9	8				[illegible] H H[illegible]
P[illegible] TT[illegible]	[illegible] 5	[illegible]	LUMS	[illegible] 4	12 2 W	4 5	17	1			[illegible] AT[illegible]
P[illegible] E E	[illegible] 6	[illegible]	ULAE	[illegible] 4	11 3 W	4 6	SS	[illegible]			N RAM[illegible] LODGE
POINT VALLEY P H	7[illegible] 0	[illegible]	MONINO	[illegible] 2	[illegible] W	1[illegible]	16	16	C		P G & E MPA
POWAY VALLEY	7[illegible] 1	[illegible]	SANDIEGO	[illegible] 5	[illegible] W	[illegible]	[illegible]	16			POWAY FI DE
PRESTON VALLEY	7[illegible] 5	[illegible]	MONTEREY	[illegible] 1	[illegible] W	2[illegible]	SS	SS			NELSON H ALM
QUINCY	7[illegible] 9	[illegible]	PLUMAS	[illegible] 5	[illegible] W	3[illegible]	8	8			U.S. FORE SE CE
RAMONA FIRE DEPT	7[illegible] 2	[illegible]	SANDIEGO	[illegible]	[illegible] W	1[illegible]	15	15			RAMONA F E D
RANDSBURG	7[illegible] 5	[illegible]	KERN	[illegible] 2	[illegible] W	3[illegible]	17	8			KERN CO RE T
RED BLUFF WSO A	[illegible] 7[illegible] 9	[illegible]	TEHAMA	[illegible]	[illegible] W	[illegible]	MID	MID	C	[illegible]	NATL WEA ER VI
REDDING FIRE STA 4	7[illegible] 0	[illegible]	SHASTA	[illegible] 3	[illegible] W	[illegible]	18	18			REDDING RE T
REDLANDS	7[illegible] 0	[illegible]	SANBERDINO	[illegible]	[illegible] W	1[illegible]	10	14			REDLANDS AIL AC

SEE REFERENCE NOTES FOLLOWING STATION INDEX

STATION INDEX

STATION	INDEX NO.	DIVISION	COUNTY	LATITUDE	LONGITUDE	ELEVATION (IN FEET)	OBSERVATION TIME AND TABLES — LOCAL STD TIME: TEMP	PRECIP	EVAP	SPECIAL (SEE NOTES)	OBSERVER
REDWOOD CITY	7339	04	SAN MATEO	37 29	122 14W	31	17	1[illegible]			CITY FIRE DEPT STA 2
REPRESA	7370	02	SACRAMENTO	38 42	121 10W	295		MID			FOLSOM STATE PRISON
RICHARDSON GROVE ST PK	7404	01	HUMBOLDT	40 2	123 47W	500	8	8			RICHARDSON GROVE ST PK
RICHMOND #	7414	04	CONTRA COSTA	37 56	122 21W	59	18	18			CITY OF RICHMOND
RIVERSIDE FIRE STN 3	7470	06	RIVERSIDE	33 57	117 23W	840	17	17			RIVERSIDE FIRE STA 3
RIVERSIDE CIT EXP STN R	7473	06	RIVERSIDE	33 58	117 21W	986	MID	MID		C	AGRI RESEARCH CENTER
ROUND MT P G AND E	7581	02	SHASTA	40 48	122 56W	2100		18		C	PACIFIC GAS AND ELEC CO
SACRAMENTO FAA AP R	7630	02	SACRAMENTO	38 31	121 30W	18	MID	MID		C HJ	FLIGHT SERVICE STA FAA
SACRAMENTO WSO CI R	7633	02	SACRAMENTO	38 35	121 30W	84	MID	MID		C	NATL WEATHER SERVICE
SAGEHEN CREEK	7641	03	NEVADA	39 2[illegible]	120 14W	6337	17	17			UNIVERSITY OF CALIF
SAINT HELENA	7643	01	NAPA	38 31	122 28W	225	8	8			STATE DIV OF FORESTRY
SALINAS 3 E	7668	04	MONTEREY	36 40	121 36W	85	17	17			U S DEPT OF AGRI ARS
SALINAS FAA AP	7669	04	MONTEREY	36 40	121 36W	69	MID	MID		H	FAA
SALINAS DAM	7672	04	SAN LUIS OBPO	35 20	120 30W	1245		8			SALINAS DAM OPERATORS
SALSIPUEDES GAGING STN	7681	06	SANTA BARBARA	34 35	120 24W	256		8			JOE CABRAL JR
SALT SPRINGS PWR HOUSE	7689	05	AMADOR	38 30	120 13W	3700	15	15			PACIFIC GAS & ELEC CO
SAN BERNARDINO CO HOSP	7723	05	SAN BERDINO	34 8	117 16W	1125	18	18			CO COUNTY HOSPITAL
SAN CLEMENTE DAM	7731	04	MONTEREY	36 26	121 42W	600		8			CALIF AMERICAN WATER CO
SANDBERG PTL FC130B	7734	06	LOS ANGELES	34 45	118 43W	4025		8			L A CO FIRE DEPT
SANDBERG WSMO // R	7735	06	LOS ANGELES	34 45	118 44W	4517	MID	MID		C HJ	NATL WEATHER SERVICE
SAN DIEGO WSO AP # R	7740	06	SAN DIEGO	32 44	117 10W	13	MID	MID		C HJ	NATL WEATHER SERVICE
SAN DIMAS FIRE WD FC95	7749	06	LOS ANGELES	34 6	117 48W	955		8			L A COUNTY FIRE DEPT
S F RICHMOND SUNSET R	7767	04	SAN FRANCISCO	37 46	122 30W	32	17	MID		C	CITY SAN FRANCISCO
SAN FRANCISCO WSO AP R	7769	04	SAN MATEO	37 37	122 23W	8	MID	MID		C HJ	NATL WEATHER SERVICE
SAN FRANCISCO WSO CI # R	7772	04	SAN FRANCISCO	37 47	122 25W	130	MID	MID		C J	NATL WEATHER SERVICE
SAN GABRIEL CANYON PH	7776	06	LOS ANGELES	34 9	117 54W	744		17			PASADENA WATER & POWER
SAN GABRIEL DM FC425BE	7779	06	LOS ANGELES	34 1[illegible]	117 52W	1481		8		C	TONY H GEORGE
SAN GABRIEL FIRE DEPT	7785	06	LOS ANGELES	34 6	118 6W	450	16	16			CITY FIRE DEPARTMENT
SAN GREGORIO 2 SE	7807	04	SAN MATEO	37 18	122 22W	275	19	19			GARY J ARATA
SAN JACINTO RANGER STN	7813	06	RIVERSIDE	33 47	116 58W	1560	17	8		C	STATE DIV OF FORESTRY
SAN JOSE	7821	04	SANTA CLARA	37 21	121 54W	67	16	16		C J	CITY OF SAN JOSE
SAN LUIS DAM	7846	05	MERCED	37 3	121 4W	277	8	8	X	C	CAL DEPT WTR RESOURCES
SAN LUIS OBISPO POLY	7851	04	SAN LUIS OBPO	35 18	120 40W	315	7	7		C	CAL STATE POLY COL
SAN PASQUAL ANIMAL PK	7874	06	SAN DIEGO	33 5	117 0W	420	16	16			SAN DIEGO WLD ANIMAL PK
SAN RAFAEL #	7880	01	MARIN	37 58	122 32W	42	16	16			INDEPENDENT JOURNAL
SANTA ANA FIRE STATION	7888	06	ORANGE	33 45	117 52W	135	16	16			SANTA ANA FIRE DEPT
SANTA BARBARA	7902	06	SANTA BARBARA	34 25	119 41W	5	8	8		C	WASTEWATER TRTMT PLANT
SANTA BARBARA FAA AP	7905	06	SANTA BARBARA	34 25	119 50W	9	MID	MID		H	FAA
SANTA CRUZ	7916	04	SANTA CRUZ	36 59	122 1W	130	8	8			RONALD A MACDONALD
SANTA MARGARITA BOOST	7933	04	SAN LUIS OBPO	35 22	120 38W	1100		8		C	THOMAS M BROWN
SANTA MARIA WSO AP R	7946	06	SANTA BARBARA	34 54	120 27W	254	MID	MID		C HJ	NATL WEATHER SERVICE
SANTA MONICA PIER #	7953	06	LOS ANGELES	34 0	118 30W	15	16	16			HARBORMASTER-SANTA MON
SANTA ROSA	7965	01	SONOMA	38 27	122 42W	167	7	7			FREDERICK VAN ESCHEN
SAUGUS PWR PLT 1	8014	06	LOS ANGELES	34 35	118 27W	2105		7			L A WTR & PWR DEPT
SAWYERS BAR RANGER STN	8025	01	SISKIYOU	41 19	123 8W	2169	8	8		C H	U S FOREST SERVICE
SCOTIA #	8045	01	HUMBOLDT	40 29	124 6W	139	8	8			PACIFIC LUMBER CO
SHASTA DAM	8135	02	SHASTA	40 43	122 25W	1075	8	8	8	C H	U S BUREAU RECLAMATION
SHELTER COVE AVIATION	8163	01	HUMBOLDT	40 1	124 4W	415	16	16			H W YOUNG
SHINGLETOWN 2 E	8175	02	SHASTA	40 30	121 51W	3555		7			MRS GERTRUDE POLEN
SHOSHONE	8200	07	INYO	35 58	116 16W	1570		7			MARVIN E NOLT
SIERRA CITY	8207	02	SIERRA	39 34	120 38W	4230	7	7			SHIRLEY POLLARD
SIERRAVILLE R S //	8218	02	SIERRA	39 35	120 22W	4975	8	8		C H	U S FOREST SERVICE
SNOW CREEK UPPER	8317	07	RIVERSIDE	33 52	116 41W	1940		7			DESERT WATER AGENCY
SOLEDAD	8338	04	MONTEREY	36 26	121 19W	205		8		C	ALDEN N ANDERSON

SEE REFERENCE NOTES FOLLOWING STATION INDEX

STATION INDEX

STATION	INDEX NO.	DIVISION	COUNTY	LATITUDE	LONGITUDE	ELEVATION (IN FEET)	OBSERVATION TIME AND TABLES (LOCAL STD TIME) TEMP	PRECIP	EVAP	SPECIAL (SEE NOTES)	OBSERVER
SONOMA	8351 01		SONOMA	38 16	122 28W	97	17	17			CAL DEPT PARKS & REC
SONORA R	8353 05		TUOLUMNE	37 53	120 23W	1749		8			STATE DIV OF FORESTRY
SO ENT YOSEMITE N P	8380 09		MARIPOSA	37 30	119 38W	5120		8		H	NATIONAL PARK SERVICE
SOUTH LAKE	8476 37		INYO	37 11	118 24W	3580		MID			SO CALIF EDISON CO
SPRECKELS HWY BRIDGE	8446 04		MONTEREY	36 37	121 41W	60		8			WALTER F MINNEE
STANDISH-HICKEY ST PK	8490 21		MENDOCINO	39 53	123 44W	850		8			CA DEPT PARKS & REC
STOCKTON WSO AP	8558 55		SAN JOAQUIN	37 54	121 15W	22	MID	MID		C HJ	WEATHER SERVICE OFFICE
STOCKTON FIRE STA 4	[illegible]		SAN JOAQUIN	[illegible]	121 19W	12		8			STOCKTON FIRE STA 4
STONYFORD RANGER STA	[illegible]		COLUSA	39 2[illegible]	[illegible] 33W	1118		18			U S FOREST SERVICE
STONY GORGE RESERVOIR	8570		GLENN	39 35	122 3[illegible]W	[illegible]		8			OAKLAND WATER USERS ASSN
STRAWBERRY VALLEY	8610		YUBA	39 44	121 [illegible]W	4500	17	[illegible]		H	MRS LILLIAN MAGRUDER
SUN CITY	8650		RIVERSIDE	33 43	117 13W	1420	17	[illegible]			RIVERSIDE CO FIRE DEPT
SUSANVILLE AIRPORT	8710		LASSEN	40 24	120 34W	4144					WILLIAM P MURRAY II
TAHOE CITY	8750		PLACER	39 10	120 [illegible]W	[illegible]			18	H	JAMES MILLER
TAHOE VALLEY FAA AP	8750		EL DORADO	38 54	120 [illegible]W	[illegible]	2[illegible]				FAA
TEHACHAPI	8810		KERN	35 [illegible]	118 27W	[illegible]	18			H	KERN COUNTY FIRE DEPT
TEJON RANCHO	8810		KERN	[illegible]	118 45W	[illegible]	17	17			TEJON RANCH COMPANY
TERMO	8870		LASSEN	40 [illegible]	120 2[illegible]W	[illegible]	18	[illegible]		H	DENNIS RAY HUNKE
THERMAL FAA AP	[illegible]		RIVERSIDE	[illegible] 3[illegible]	[illegible]	-112	MID	MID		H	FAA
THREE RIVERS EDISON PH 1	[illegible]		TULARE	[illegible] 2[illegible]	[illegible]	1140	15	15			SO CALIF EDISON CO
TIGER CREEK P H	[illegible]	[illegible]	AMADOR	[illegible] 2[illegible]	[illegible]	2355	16	16			PACIFIC GAS & ELEC CO
TOPANGA PATROL STN FC6	[illegible]	[illegible]	LOS ANGELES	[illegible]	[illegible]	745		8			LACFCD
TORRANCE	[illegible]	[illegible]	LOS ANGELES	[illegible] 4[illegible]	[illegible]	110	16	16			TORRANCE MUN AIRPORT
TRACY CARBONA	[illegible]	[illegible]	SAN JOAQUIN	[illegible] 4[illegible]	[illegible]	140	7	7			BANTA CARBONA IRRI DIST
TRACY PUMPING PLANT	[illegible]	[illegible]	ALAMEDA	[illegible] 4[illegible]	[illegible]	[illegible]	18	18	[illegible]		U S BUREAU RECLAMATION
TRINITY RIVER HATCH	[illegible]	[illegible]	TRINITY	4[illegible] 4[illegible]	[illegible]	1800	8	8	[illegible]		U S BUREAU RECLAMATION
TRONA	[illegible]	[illegible]	SAN BERNARDINO	[illegible] 4[illegible]	[illegible]	1615	8	8			KERR MCGEE CHEM CORP
TRICKEY RANGER STATION	90[illegible]	[illegible]	NEVADA	3[illegible]	[illegible] 1[illegible]W	5945	8	8			U S FOREST SERVICE
TUJUNGA	90[illegible]	[illegible]	LOS ANGELES	33 [illegible]	[illegible] 1[illegible]W	1800	19	19			NAME DO NARRA
TULELAKE /R	90[illegible]	[illegible]	SISKIYOU	41 [illegible]	[illegible] 2[illegible]W	4045	16	16	16C	[illegible]	TULE LAKE IRRIG DIST
TULOCAY	90[illegible]	[illegible]	STANISLAUS	37 [illegible]	[illegible] 51W	115		8			CARL A PARSONS
TUSTIN IRVINE RANCH	900[illegible]	[illegible]	ORANGE	3[illegible] 14	[illegible] 4W	118	7	7			THE IRVINE COMPANY
TWENTYNINE PALMS	90[illegible]	[illegible]	SAN BERNARDINO	34 [illegible]	[illegible] W	1975	16	16			SHASTA TREE NATL MON
TWIN LAKES	910[illegible]	[illegible]	SIERRA	3[illegible] [illegible]	[illegible] W	8000	8	8	[illegible]		CALIF DEPT OF TRANS
TWITCHELL DAM	91[illegible]	[illegible]	SANTA BARBARA	34 [illegible]	[illegible] 1W	502	16	16	16		SANTA MARIA VALLEY WCD
UKIAH #	91[illegible]	[illegible]	MENDOCINO	3[illegible] [illegible]	[illegible] 1W	63	18	18			UKIAH FIRE DEPARTMENT
UKIAH 1 WSO	[illegible]	1	MENDOCINO	3[illegible]	123 [illegible]W	190[illegible]		[illegible]		[illegible]	MR MARJORIE S DORY
U[illegible] #	[illegible]	6	LOS ANGELES	33 [illegible]	118 W	4[illegible]	[illegible]	1[illegible]			MELVIN ROLOFF DEPT UCLA
UPPER LAKE 7 W	1[illegible]	2	LAKE	3[illegible] [illegible]	123 W	15[illegible]		1[illegible]			DAVID J SAUVEUETTE
UPPER MATTOLE	1[illegible]	1	HUMBOLDT	4[illegible]	124 W	2[illegible]					KELLY C SCOE
UPPER SAN LEANDRO FILTER	1[illegible]	4	ALAMEDA	3[illegible] [illegible]	22 W	3[illegible]	[illegible]	[illegible]			[illegible] MUN TL DIST
VACAVILLE	2[illegible]	2	SOLANO	3[illegible]	121 W	1[illegible]		1[illegible]			VACAVILLE FIRE STA 2
VALYERMO FIRE STN 73	2[illegible]	7	LOS ANGELES	3[illegible]	117 W	36[illegible]	[illegible]	1[illegible]			LOS ANGELES CO F STN 73
VAN NUYS FC 15A	2[illegible]	6	LOS ANGELES	3[illegible]	18 W	6[illegible]		1[illegible]			[illegible] DEPT WATER & POWER
VENTURA	2[illegible]	6	VENTURA	3[illegible]	19 W	[illegible]					DEPT RAC FLOOD CONT
VICTORVILLE PUMP PLANT	[illegible]	[illegible]	SAN BERNARDINO	[illegible] 3[illegible]	[illegible] 8W	2[illegible]	[illegible]	[illegible]			VICTOR CO WATER DIST
VINCENT FIRE STA FC110	[illegible]	[illegible]	LOS ANGELES	[illegible] 2[illegible]	[illegible] 8W	3[illegible]	[illegible]	[illegible]			LOS ANGELES FIRE DEPT
VINTON	[illegible]	[illegible]	PLUMAS	[illegible] 4[illegible]	[illegible] 1W	4[illegible]	[illegible]	[illegible]			FRANK DOTTA
VISALIA	[illegible]	[illegible]	TULARE	[illegible] 2[illegible]	[illegible] 8W	2[illegible]	[illegible]	[illegible]			VISALIA FIRE DEPARTMENT
VISTA 2 NNE	[illegible]	[illegible]	SAN DIEGO	[illegible] 1[illegible]	[illegible] 4W	1[illegible]	[illegible]	[illegible]			VISTA FIRE DEPT
VOLTA POWER HOUSE	[illegible]	[illegible]	MADERA	[illegible] 2[illegible]	[illegible] 2W	2[illegible]	[illegible]	[illegible]			PG[illegible] COMPANY
WALNUT PTL ST FC102	[illegible]	[illegible]	LOS ANGELES	[illegible]	[illegible] 2W	8[illegible]	[illegible]	[illegible]			LOS ANGELES FIRE DEPT
WARM SPRINGS DAM	[illegible]	[illegible]	SONOMA	[illegible] 4[illegible]	[illegible] 0W	2[illegible]	[illegible]	[illegible]			U S ARMY CORPS OF ENGR
WATSON	[illegible]	[illegible]	KERN	[illegible] 3[illegible]	[illegible] 0W	3[illegible]	[illegible]	[illegible]			KERN COUNTY FIRE DEPT

SEE REFERENCE NOTES FOLLOWING STATION INDEX

STATION INDEX

STATION	INDEX NO.	DIVISION	COUNTY	LATITUDE			ELEVATION (IN FEET)	OBSERVATION TIME AND TABLES (LOCAL STD TIME) TEMP	PRECIP	EVAP	DEPTH	(SEE NOTES)	OBSERVER
WATSONVILLE WATERWORKS	9472	04	SANTA CRUZ	[illegible]	56	[illegible] 46W	95	8	3				CITY OF WATSONVILLE
WEAVERVILLE RANGER STN	9492	01	TRINITY	[illegible]	44	[illegible] 56W	2050	8	3		C		U.S. FOREST SERVICE
WEED FIRE DEPARTMENT	9493	01	SISKIYOU	41	26	[illegible] 23W	2590	8	3				WEED FIRE DEPARTMENT
WELTHAVEN	9562	05	FRESNO	[illegible]	13	[illegible] 59W	285		7				BOSTON LAND COMPANY
WEST POINT	9582	05	CALAVERAS	[illegible]	24	[illegible] 32W	1820		[illegible]				STATE DIV OF FORESTRY
WHISKEYTOWN RES	9621	02	SHASTA	40	37	[illegible] 32W	1295	8	[illegible]	8			NATIONAL PARK SERVICE
WHITTIER CTY H FC 106C	9660	05	LOS ANGELES	[illegible]	58	[illegible] 2W	340		17				WHITTIER WATER D-LACFCD
WILDROSE RANGER STN	9671	02	INYO	[illegible]	16	[illegible] 11W	4100	8	[illegible]			H	NATIONAL PARK SERVICE
WILLIAMS	9677	01	COLUSA	[illegible]	9	[illegible] 9W	85	8	[illegible]		C		POLICE DEPARTMENT
WILLITS 1 NE	9683	01	MENDOCINO	[illegible]	25	[illegible] 20W	1350	16	16			H	CITY OF WILLITS
WILLOW CREEK 1 NW	9694	01	HUMBOLDT	40	57	[illegible] 38W	46	8	[illegible]	8			U.S. FOREST SERVICE
WILLOWS 6 W	9699	00	GLENN	[illegible]	31	[illegible] 18W	23	16	16				U.S. BUREAU RECLAMATION
WINTERS	9742	00	YOLO	[illegible]	32	[illegible] 58W	135	9	[illegible]				MR. NEWTON WALLACE
WOFFORD HEIGHTS	9754	01	KERN	[illegible]	43	[illegible] 27W	2730		16				GEORGE R WENZEL
WOODFORDS	9775	03	ALPINE	[illegible]	47	[illegible] 49W	5670	16	16		C	H	DAVID O ZELLMER
WOODLAND 1 WNW	9781	00	YOLO	[illegible]	41	[illegible] 48W	64	9	[illegible]				U.S. AGR EXTEN SERV
WOODSIDE FIRE STN 1	9792	04	SAN MATEO	[illegible]	26	[illegible] 15W	380	17	17				WOODSIDE FIRE DEPT
WRIGHTS	9814	04	SANTA CLARA	[illegible]	8	[illegible] 57W	160		17				MARVIN E WARE
YORBA LINDA	9847	04	ORANGE	[illegible]	53	117 49W	350	18	18				KENNETH C FOSTER
YOSEMITE PARK HEADQTRS	9855	05	MARIPOSA	[illegible]	45	119 35W	3966	7	7		C	H	NATIONAL PARK SERVICE
YREKA	9864	01	SISKIYOU	41	43	[illegible] 38W	2625	8	[illegible]			H	CDFA DIV OF FORESTRY

SEE REFERENCE NOTES FOLLOWING STATION INDEX

REFERENCE NOTES

DEFINITIONS

MONTHLY DEGREE DAY TOTALS: One heating (cooling) degree day is accumulated for each degree that the daily mean temperature is below (above) 65 deg. F

RESULTANT WIND: The vector sum of wind velocity (direction and speed) divided by the number of observations. In "Supplemental Data" tables, resultant directions are in tens of degrees.

WIND: (As shown in "Evaporation and Wind" table) The total wind movement in miles over the evaporation pan as determined by an anemometer recorder located 6-8 inches above the pan.

NORMALS: The average value of the meteorological element over the time period - 1941-1970. The normals for National Weather Service localities have been adjusted so as to be representative for the current observation site.

DIVISIONS: Areas within a state of similar climatological characteristics.

STATION NAMES: Name of the city, town or locality. Figures and letters following the station names indicate the distance in miles and direction from the post office or town community center.

LETTERS AND SYMBOLS USED IN THE STATION INDEX TABLE

- AR Observation made "after rain" has occurred.
- C Station is equipped with recording rain gage (R) but values in this bulletin are from a non-recording gage unless indicated by an R.
- G Observations appear in "Soil Temperatures" table.
- H Observations appear in "Monthly Snowfall and Snow on Ground" table.
- J Observations appear in "Supplemental Data" table.
- MID Observation time is midnight.
- S Station equipped with storage gage. Precipitation measurements made at irregular intervals are published in the annual issue of this bulletin. Data prior to 1977 are published in the "Storage Gage Precipitation" which was discontinued with the 1976 issue.
- SR Observation time near sunrise.
- SS Observation time near sunset.
- vAR Observation time varies.
- MO Gage read once monthly, usually the last day.
- OC Gage readings vary from a few weeks to several months.
- WI Gage read weekly or irregularly.
- WM Gage read weekly and last day of month.
- # Thermometers located in a rooftop shelter.
- $3 Maximum and minimum temperatures are the highest and lowest readings for the calendar day taken from hourly observations.

LETTERS AND SYMBOLS USED IN THE DATA TABLES

- \- No record. Data not recorded, determined unreliable by quality control checks, or not received in time for publication. No record in the "Monthly Summarized Data" table and the "Daily Temperature" table is indicated by no entry.
- \+ Precipitation or temperature extremes occurred on one or more previous dates during the month.
- ++ Highest observed one minute wind speed. The station is not equipped with an instrument to measure fastest mile.
- * Gage not read. The precipitation included in the amount following the asterisks. Time distribution not known.
- // Gage equipped with a windshield.
- Extreme occurred at a station with incomplete data. It may have been exceeded at that station.
- A Amount of precipitation is the total of observer's entries for the current month. It may include precipitation that occurred during the [illegible] to earlier bulletin to determine date of last [illegible].
- B Adjusted monthly value of evaporation. Total evaporation amount is divided by number of recorded days, multiplied by number of days in the month.
- D Water equivalent of snowfall entirely or partially estimated, using a ratio of 1 inch water to every 10 inches of new snowfall.
- M Missing data. It appears with the average temperature in the "Monthly Summarized Station and Divisional Data" table if less than 10 days data are missing and it appears alone if 10 or more days are missing
- R Amounts from recording gage.
- T Trace. An amount too small to measure.
- V Includes total for previous month.

Additional Information regarding the climate of this state may be obtained by writing to the National Climatic Center, Federal Building, Asheville, N. C. 28801, or to any Weather Service Office near you. Additional precipitation data are contained in the "Hourly Precipitation Data" bulletin for each state, except Alaska.

Seasonal Tables: Monthly and seasonal snowfall and heating degree days for the 12 months ending with the June data will be carried in the July issue of this bulletin. Cooling degree days for the calendar year will be published in the "Climatological Data Annual Summary".

Late Reports and Corrections will be published annually as a supplemental [illegible].

Interpolated values for monthly precipitation totals may be found in the annual issue of this bulletin.
Blank entries in the "Daily Precipitation" and "Snowfall and Snow on [illegible]

Information concerning the history of changes in locations, exposure, etc. of substations through 1955 is available in the "Substation History" publication. Subsequent historical information is kept on file at the [illegible] Weather Service Offices may be obtained from the "Local Climatological Data" annual publication.

SUBSCRIPTION, PRICE AND ORDERING INFORMATION AVAILABLE THRU:
THE NATIONAL CLIMATIC CENTER, FEDERAL BUILDING, ASHEVILLE N.C. 28801
[illegible]

USCOMM-NOAA ASHEVILLE, N. C. JANUARY 1982-2501

CALIFORNIA
PLATE I
STATUTE MILES
10 0 10 20 30 40
120TH MERIDIAN TIME ZONE
NORTH
SACRAMENTO
NORTH EAST
INTERIOR BASINS
COAST
DRAINAGE
DRAINAGE
SAN
JOAQUIN
CENTRAL COAST
DRAINAGE
DRAINAGE
SOUTHEAST
DESERT BASINS
NORTH COAST
DRAINAGE
CENTRAL COAST
DRAINAGE
STATUTE MILES
0 5 10 15 20 25
SAN FRANCISCO AREA
SEE
SAN FRANCISCO AREA MAP
STATION LEGEND
Soil Temperature
Precipitation only
Storage Precipitation
Precipitation and Temperature
Precipitation Temperature and Evaporation
Type of gage
Non-recording
Recording
Both types
Double circle combinations indicate the availability of more detailed meteorological data
ALBERS EQUAL AREA PROJECTION
STANDARD PARALLELS AT 29 1/2° AND 45 1/2°

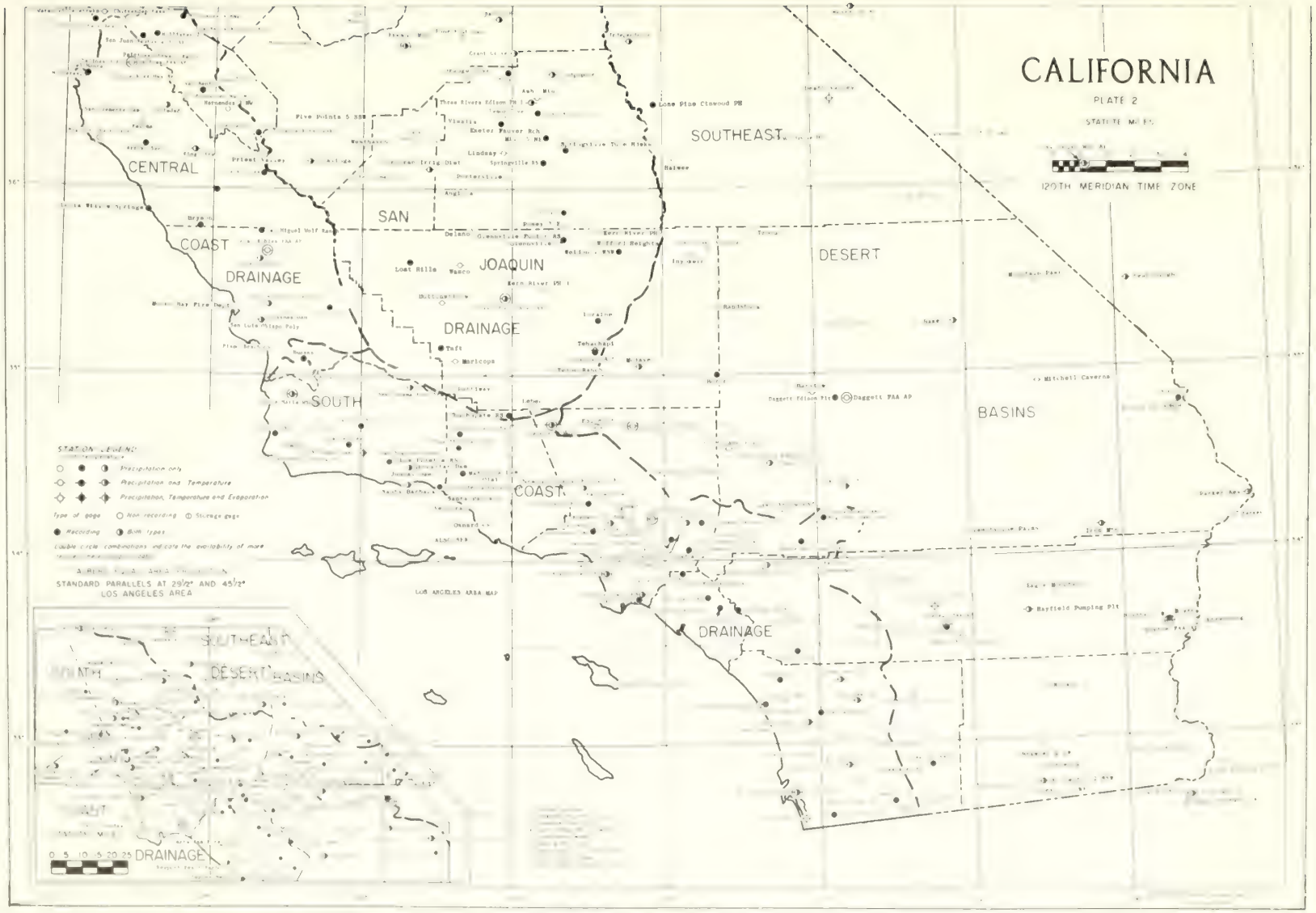
CALIFORNIA
PLATE 2
STATUTE MILES
120TH MERIDIAN TIME ZONE
CENTRAL
COAST
DRAINAGE
SAN
JOAQUIN
DRAINAGE
SOUTH
COAST
DRAINAGE
SOUTHEAST
DESERT
BASINS
STATION LEGEND:
Precipitation only
Precipitation and Temperature
Precipitation, Temperature and Evaporation
Type of gage
Non recording
Storage gage
Recording
Both types
Double circle combinations indicate the availability of more
STANDARD PARALLELS AT 29½° AND 45½°
LOS ANGELES AREA
LOS ANGELES AREA MAP
SOUTHEAST
DESERT BASINS
DRAINAGE
0 5 10 15 20 25

STORM DATA

Official Record of Extreme Weather in the United States

DESCRIBES IN DETAIL ALL TYPES OF STORMS

▪Cold Wave	•Tornado	▪Heat Wave
▪Hard Freeze	•Waterspout	▪Drought
▪Freezing Rain	•Dust Devil	▪Tropical Storm
▪Blizzard	•Whirlwind	▪Hurricane
▪Heavy Snow	•Downburst	▪Flash Flood
▪Chinook	•Hailstorm	▪Lightning

STATE-BY-STATE WITH MAPS AND PHOTOGRAPHS.

STORM DATA now includes

☆ OUTSTANDING STORMS OF THE MONTH
Edited by Prof. T. Theodore Fujita

☆ DESCRIPTIONS OF STORMS IN EACH STATE
Narrated by National Weather Service Offices

☆ DEATH, INJURY, AND DAMAGE STATISTICS
Compiled by National Climatic Center

☆ HURRICANES AND TROPICAL STORMS
Monitored by National Hurricane Center

noaa NATIONAL OCEANIC AND ATMOSPHERIC ADMINISTRATION / ENVIRONMENTAL DATA AND INFORMATION SERVICE / NATIONAL CLIMATIC CENTER ASHEVILLE, N.C.

OUTSTANDING STORMS OF THE MONTH (Added since July 1981)

This is a new section, which includes maps and photographs of outstanding storms collected from all over the country. Dr. T.T. Fujita, the originator of the Fujita Tornado Scale, is the editor of this section.

Subscribers are encouraged to submit outstanding pictures (prints, slides, polaroid) to:

Prof. T. Theodore Fujita
Editor of Outstanding Storms
The University of Chicago
5734 South Ellis Avenue
Chicago, Illinois 60637

no later than 40 days after the end of a storm.



Bismarck, N.D. tornado photo by the Bismarck Tribune (July 1981 issue).

A giant whirlwind in Chinook wind at Boulder, Colo. airport. 9 airplanes were destroyed (January 1982 issue)

Snowfall map of the New England states after that region's first paralyzing storm of the season. Clearing its streets after this one storm cost Boston most of its annual snow removal budget (December 1981 issue).

Similar snow-depth maps in other issues show southern Minnesota snow (Nov. 1981), Indiana lake snow (Dec. 1981), etc.

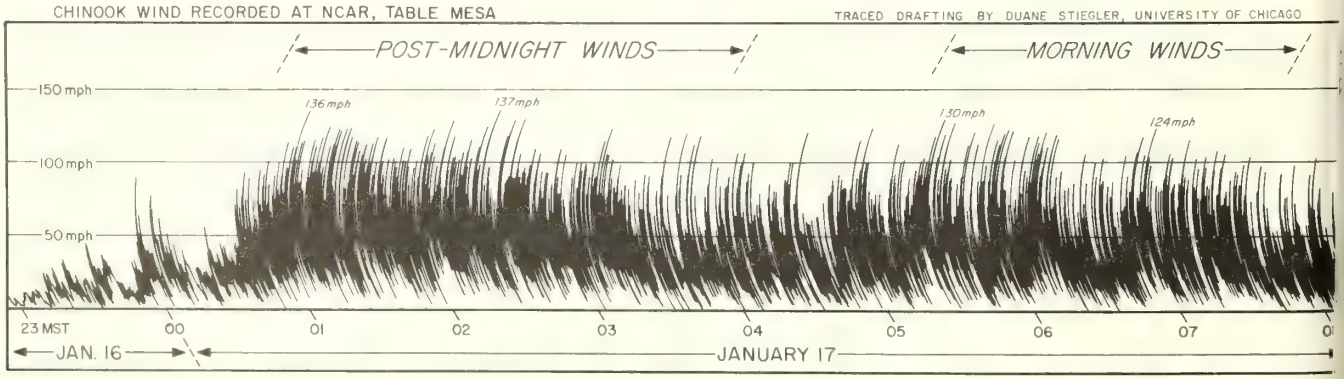

One of the worst Chinook winds ever recorded by NCAR. Boulder, CO. (Jan. 1982 issue)

THIS NEW SECTION also includes the "TORNADO MAP OF THE MONTH", a climatological map of all the tornadoes in each month since 1916, the first year of tornado data collection by the U.S. Government. Maps in the March through June issues show the northward advancement of U.S. tornadoes, which affect every state in the Midwest.

The eastern half of the tornado map. (Sept. 1981 issue)

Satellite picture of a powerful cyclone over the Pacific Ocean, moving toward the Oregon-Washington coast. (Nov. 1981 issue)

DESCRIPTIONS OF STORMS IN EACH STATE

This section contains official descriptions of extreme weather events as confirmed by the National Weather Service Office(s) in each state. Descriptions include the events' vital statistics, e.g., all tornadoes are rated on the Fujita scale, F0...F5.

PLACE	DATE	TIME - LOCAL STANDARD	LENGTH OF PATH (MILES)	WIDTH OF PATH (YARDS)	NO OF PERSONS		ESTIMATED' DAMAGE		CHARACTER OF STORM
					KILLED	INJURED	PROPERTY	CROPS	
OKLAHOMA									
Southcentral	10-17				2	?	7	7	Flood Heavy rain fell over much of Southcentral Oklahoma and parts of Texas during an eight day period. A maximum storm total for Oklahoma was 36.2 inches in northwestern Marshall [illegible] inches of which fell in sixteen hours. Two men drown, numer[illegible] people were evacuated and/or received flood related injuries

PLACE	DATE	TIME - LOCAL STANDARD	LENGTH OF PATH (MILES)	WIDTH OF PATH (YARDS)	NO OF PERSONS		ESTIMATED' DAMAGE		CHARACTER OF STORM
					KILLED	INJURED	PROPERTY	CROPS	
40 **TENNESSEE**									
4 miles west of Bolivar, Hardeman County	17 [illegible] A tornado t[illegible]								

DEATH, INJURY, AND DAMAGE STATISTICS

Official counts of the number of tornadoes, deaths, injuries, and damage compiled by National Climatic Center each month and also annualy.

HURRICANES AND TROPICAL STORMS

In this section, hurricanes are described by the National Hurricane Center, which monitors all Atlantic hurricanes. Maps of the storms' paths are also published in STORM DATA.

STORM DATA

12 ISSUES PER YEAR
PUBLISHED MONTHLY

☐ I am interested in the new STORM DATA publication. Please enter my one (1) year subscription at ☐ $12.60 (US only) at ☐ $23.40 (Foreign).

NAME _____

ADDRESS _____

CITY _____ STATE _____ ZIP _____

Total Amount Enclosed $_____ payable to: DEPARTMENT OF COMMERCE-NOAA-NCC

Send this Order Blank to: STORM DATA, NATIONAL CLIMATIC CENTER, ASHEVILLE, NC 28801

☐ I want to receive a free 3-color map of U.S. Tornadoes (1916-1981)

☐ I also want to receive a free photo-chart of Fujita-Scale tornado damage.

NOAA's NEW STORM DATA

Now, published with Pictorial Accounts of OUTSTANDING STORMS OF THE MONTH



Subscribe now and receive **FREE**
(LIMITED TIME ONLY)

1. Three-color map of U.S. Tornadoes (1916-1981)
2. Photo-chart of Tornado Scale (Weak to Incredible)

DEPARTMENT OF COMMERCE
NATIONAL OCEANIC AND ATMOSPHERIC ADMINSTRATION
ENVIRONMENTAL DATA AND INFORMATION SERVICE
NATIONAL CLIMATIC CENTER
FEDERAL BUILDING
ASHEVILLE, NC 28801

AN EQUAL OPPORTUNITY EMPLOYER

POSTAGE AND FEES PAID
U.S. DEPARTMENT OF COMMERCE
210

U.S. MAIL

THIRD CLA
BULK RAT

ISSN 0145-0069

CLIMATOLOGICAL DATA

CALIFORNIA

FEBRUARY 1982

VOLUME 86 NUMBER 2

CLEMSON UNIVERSITY LIBRARY
MAY 11 1982
SCI., TECH. & AGR. DIV.

"I CERTIFY THAT THIS IS AN OFFICIAL PUBLICATION OF THE NATIONAL OCEANIC AND ATMOSPHERIC ADMINISTRATION AND IS COMPILED FROM INFORMATION RECEIVED AT THE NATIONAL CLIMATIC CENTER, ASHEVILLE NORTH CAROLINA 28801

Daniel B. Wiltekers

DIRECTOR
NATIONAL CLIMATIC CENTER

noaa NATIONAL OCEANIC AND ATMOSPHERIC ADMINISTRATION / ENVIRONMENTAL DATA AND INFORMATION SERVICE / NATIONAL CLIMATIC CENTER ASHEVILLE, NORTH CAROLINA

TEMPERATURE AND PRECIPITATION EXTREMES

CALIFORNIA

HIGHEST TEMPERATURE	9[illegible]	FEBRUARY 21+	2 STATIONS
LOWEST TEMPERATURE	1[illegible]	FEBRUARY 6+	2 STATIONS
GREATEST TOTAL PRECIPITATION	15 64		GASQUET RANGER STATION
LEAST TOTAL PRECIPITATION	00		6 STATIONS
GREATEST 1 DAY PRECIPITATION	5 86	FEBRUARY 14	GASQUET RANGER STATION
GREATEST TOTAL SNOWFALL	[illegible]		TWIN LAKES
GREATEST DEPTH OF SNOW OR ICE	10[illegible]	FEBRUARY 1	ECHO SUMMIT

MONTHLY SUMMARIZED STATION AND DIVISIONAL DATA

CALIFORNIA
FEBRUARY 1986

STATION	TEMPERATURE (°F)															PRECIPITATION (IN)								
												NO. OF DAYS								SNOW, SLEET			NO. OF DAYS		
												MAX.		MIN.											
	AVERAGE MAXIMUM	AVERAGE MINIMUM	AVERAGE	DEPARTURE FROM NORMAL	HIGHEST	DATE	LOWEST	DATE	HEATING DEGREE DAYS	COOLING DEGREE DAYS	90 OR ABOVE	32 OR BELOW	32 OR BELOW	0 OR BELOW	TOTAL	DEPARTURE FROM NORMAL	GREATEST DAY	DATE	TOTAL	MAX. DEPTH ON GROUND	DATE	.10 OR MORE	.50 OR MORE	1.00 OR MORE
CALIFORNIA																								
NORTH COAST DRAINAGE 01																								
ANGWIN PAC UNION COL	55 6	39 7	47 7		67	21	30	11+	477	0	0	0	4		7 44	94	3 33	16	.0	0		6	3	2
BIG BAR RANGER STATION	M	M	M																M	M				
CALISTOGA	62 5	37 0	49 8		75	2	26	11	422	0	0	0	9		6 40	14	2 64	15	M	0		6	4	3
CALLAHAN	50 4	28 6	39 5		68	20	14	6	708	0	0	0	19		3 34		87	21	.0	0		6	4	0
CECILVILLE 5 SE	M	M	M																M	M				
CLOVERDALE 3 SSE	63 3	40 4	51 9	1 2	74	20	29	6+	360	0	0	0	3		5 97	- 80	2 56	16	.0	0		5	3	3
COVELO	59 1	31 7	45 4		72	20	20	6+	540	0	0	0	17		6 85	89	2 15	15	.0	0		8	5	3
CRESCENT CITY 1 N	55 0	40 4	47 7	- 4	61	19	30	24+	477	0	0	0	4		9 30	23	5 40	15	.0	0		8	4	2
EUREKA WSO CI R	57 4	41 5	49 5	1 1	70	20	32	5	430	0	0	0	1		5 76	61	1 04	20	.0	0		10	6	1
FOREST GLEN	52 1	29 3	40 7		66	20	18	8	672	0	0	0	18		9 92		2 20	14	.0	0		8	7	4
FORT BRAGG	M	M	M																M	M				
FORT JONES RANGER STN	48 8M	M	M		69	22	13	8+			0	0	16		4 32	1 79			.0	0		2	0	0
FORT ROSS	58 9	43 0	51 0		66	1	35	24+	386	0	0	0	0		7 76	1 67	3 14	15	.0	0		7	4	3
GRATON	63 0	36 2	49 6	6	76	3	25	7+	423	0	0	0	14		7 33	93	2 95	15	.0	0		5	3	3
GRIZZLY CREEK ST PK	51 5	37 4	44 5		62	21	29	5	569	0	0	0	9		6 80		1 33	14	.0	0		10	6	3
HAPPY CAMP RANGER STN	M	M	M																M	M				
HEALDSBURG	65 4	41 8	53 6	2 5	78	2	29	5	314	0	0	0	3		6 51	- 21	2 73	15	.0	0		6	5	2
HILTS	50 3	27 0	38 7		70	20	12	5	732	0	0	0	20		6 11	3 54	1 95	20	.0	0		8	5	2
HOOPA	57 8	37 6	47 7		74	21	24	6	479	0	0	0	7		9 48		2 17	16	.0	0		7	5	3
KENTFIELD	61 2	42 6	51 9	1 7	70	20	30	5	361	0	0	0	1		6 77	- 83	2 30	15	.0	0		5	4	3
KLAMATH R	56 7	38 6	47 7		65	19	28	5	480	0	0	0	9		1 77		2 54	14	.0	0		11	7	5
LAVA BEDS NAT MONUMENT	41 9	24 0	33 0		61	21	6	5	889	0	0	6	22		1 69				7.0	6	22	2	0	0
MOUNT HEBRON R S	49 9M	15 3M	32 6M		63	26+	0	1	896	0	0	0	19		2 03	83			.0	0		2	0	0
NAPA STATE HOSPITAL	63 9	42 6	53 3	2 1	75	20	31	11+	325	0	0	0	3		4 42	70	2 32	15	.0	0		5	4	1
ORICK PRAIRIE CREEK PK	56 7	36 5	46 6	1	66	19	27	11	508	0	0	0	15		0 75	1 79	2 00	15	.0	0		13	8	4
ORLEANS	57 2	36 4	46 8	3	70	19	23	6+	502	0	0	0	11		0 23	3 54	1 99	21	.0	0		11	7	4
PETALUMA FIRE STN 3	64 5	38 9	51 7	1 2	75	20+	26	5	366	0	0	0	8		3 44	- 46	1 48	16	.0	0		3	3	2
POINT ARENA	58 2	40 6	49 4		66	21	28	6	430	0	0	0	5		5 66		1 90	15	.0	0		6	5	2
POTTER VALLEY P H	61 1	37 9	49 5	1 2	74	20	26	5	427	0	0	0	10		8 09	1 62	3 00	15	.0	0		7	4	4
RICHARDSON GROVE ST PK	54 9	37 7	46 3		65	21	27	6	516	0	0	0	10		1 64		3 40	15	.0	0		8	6	4
SAINT HELENA	64 2	39 8	52 0	2 3	75	3	27	11	356	0	0	0	10		7 21	1 61	2 74	15	.0	0		5	4	4
SAN RAFAEL	M	M	M																M	M				
SANTA ROSA	63 5	38 7M	51 1M	1 1	76	2	27	5	364	0	0	0	5		5 23	71	2 61	16	.0	0		4	3	2
SAWYERS BAR RANGER STN	M	M	M																M	M				
SCOTIA	57 4	39 5	48 5	- 6	73	20	31	6+	455	0	0	0	3		6 55	- 92	1 58	14	.0	0		9	5	2
SHELTER COVE AVIATION	59 6	44 8	52 2		68	2+	38	23	352	0	0	0	0		8 32		2 29	15	.0	0		8	4	3
SONOMA	65 9	39 9	52 9		76	1	27	5	331	0	0	0	6		6 10		2 74	15	.0	0		5	4	2
TRINITY RIVER HATCH	54 1	30 5	42 3		65	20	18	6	630	0	0	0	18		5 21		1 73	14	.0	0		6	5	1
TULELAKE //R	46 3	23 9	35 1		60	20+	8	6	830	0	0	0	21		1 64	64	87	21	1.8	2	21	4	1	0
UKIAH	62 8	39 6	51 2	1 4	74	20	27	5	381	0	0	0	8		5 33	- 50	2 27	15	.0	0		6	4	2
WARM SPRINGS DAM	63 6	39 5	51 6		75	3	28	6+	368	0	0	0	6		6 16		2 28	16	.0	0		6	4	2
WEAVERVILLE RANGER STN	55 1M	M	M		66	22	12	8			0	0	17		5 73	42			.0	0		3	1	0
WEED FIRE DEPARTMENT	44 8	27 4	36 1		64	21	11	5	803	0	0	0	19		2 25		66	16	.0	0		6	2	0
WILLITS 1 NE	60 3	35 6	48 0		71	20	21	6+	470	0	0	0	13		8 56		2 63	15	.0	0		6	4	4
WILLOW CREEK 1 NW	57 5	35 6	46 6		73	21	23	6	511	0	0	0	11		8 45				.0	0		7	4	3
YREKA	49 4	26 5	38 0	- 9	69	21	15	7+	751	0	0	0	21		4 68	2 61	1 52	21	.0	0		7	3	2
--DIVISIONAL DATA------->			46 6	5											6 53	77			1 1					

SEE REFERENCE NOTES FOLLOWING STATION INDEX

MONTHLY SUMMARIZED STATION AND DIVISIONAL DATA

CALIFORNIA
FEBRUARY 1982

STATION	TEMPERATURE (°F) AVERAGE MAXIMUM	AVERAGE MINIMUM	AVERAGE	DEPARTURE FROM NORMAL	HIGHEST	DATE	LOWEST	DATE	HEATING DEGREE DAYS	COOLING DEGREE DAYS	NO. OF DAYS MAX 90 OR ABOVE	MAX 32 OR BELOW	MIN 32 OR BELOW	MIN 0 OR BELOW	PRECIPITATION (IN) TOTAL	DEPARTURE FROM NORMAL	GREATEST DAY	DATE	SNOW, SLEET TOTAL	MAX. DEPTH ON GROUND	DATE	NO. OF DAYS .10 OR MORE	.50 OR MORE	1.00 OR MORE
SACRAMENTO DRAINAGE 02																								
ADIN RANGER STATION	M	13.5M	M		56	19	-1	5+			0	0	18	3	1.71				5	0		0	0	0
ALTURAS RANGER STATION	44.3	16.5	30.4	-3.6	64	21	-11	11	964		0	0	124	2	1.13	-.12	.40	22	4.5	4	10	4	0	0
AUBURN	59.4	38.8	49.1	7	69	21	32	13+	438		0	0	0	3	0	5.04	-.15	2.22	15	0	0		3	3	2
AUBURN DAM PROJECT	58.4	38.9	48.7		69	21	31	24+	451		0	0	0	4	0	5.36		2.82	16	0	0		3	3	2
BLUE CANYON WSMO //R	46.6	33.7	40.2	2.8	61	20+	23	4	688		0	0	11	0	11.90	2.48	5.69	15	1.4	47	1	5	3	3
BOWMAN DAM	47.1M	27.0M	37.1M	4	56	24	17	6+	756		0	0	119	0	11.31	2.23			M	50	1	3	2	2
BROOKS FARNHAM RANCH	63.2	37.2	50.2	1.5	71	21	25	6	408		0	0	0	9	0	2.45	-.86	1.18	15	0	0		3	2	1
BURNEY	47.9	20.0	34.0		63	21	2	7+	861		0	0	23	0	3.18		1.09	14	0	3	1	5	3	1
CANBY RANGER STATION	M	M	M		52	26+	-11	5			0	1	16	4	1.79				0	M		2	0	0
CANYON DAM	46.8	24.6	35.7	3.0	61	20	4	6	814		0	0	21	0	4.68	-1.25	1.60	15	0	19	2+	7	3	2
CHESTER	48.4	21.2	34.8		62	20	-2	6	841		0	0	24	1	4.12	-1.08	1.46	15	T	18	1	7	3	1
CHICO UNIVERSITY FARM	61.0	38.7	49.9	7	73	21	28	5	418		0	0	0	8	0	2.72	-1.29	1.04	13	0	0		5	3	1
CLEARLAKE HIGHLANDS	58.7	31.5	45.1		71	21	20	5	550		0	0	18	0	2.68		1.10	16	0	0		4	3	1
COLFAX	58.1	38.5	48.3	1.6	71	20	29	23+	459		0	0	0	8	0	6.92	-.19	2.93	15	0	0		4	4	3
COLUSA 2 SSW	M	M	M																M	M				
DAVIS 2 WSW EXP FARM	59.9	38.4	49.2	-.4	68	21	27	11	438		0	0	0	9	0	2.63	-.16	1.03	15	.0	0		3	3	1
DEER CREEK FOREBAY	51.6	31.9	41.8		66	21	24	10+	643		0	0	16	0	13.49				M	38	1	4	3	2
DE SABLA	53.4	30.2	41.8	-1.8	67	20	21	5	643		0	0	17	0	8.05	-1.98	4.28	15	.0	0		8	3	3
DOBBINS 1 S	58.7	36.5	47.6		71	20	26	11+	479		0	0	9	0	9.06		4.35	15	0	0		5	4	3
DOWNIEVILLE RANGER STA	54.4	28.9M	41.7M		67	20+	18	7	644		0	0	20	0	8.22	-1.52	3.12	15	0	0		2	2	2
DUNSMUIR TRTMT PLANT	52.7	31.1	41.9		63	21	22	5	638		0	0	17	0	7.77		1.80	14	.0	3	1	8	6	4
EAST PARK RESERVOIR	58.9	32.8	45.9	-.9	68	18	22	6+	531		0	0	16	0	.94	-2.24	.40	15	.0	0		3	0	0
FAIRFIELD FIRE STN 2	63.3	41.3	52.3		73	22	31	10+	347		0	0	4	0	3.82		1.57	16	.0	0		3	3	2
FOLSOM DAM	61.3	41.6	51.5		70	21	31	6	373		0	0	2	0	3.85		1.86	16	0	0		3	3	2
GEORGETOWN RANGER STA	55.8	31.5	43.7		73	22	24	12+	592		0	0	15	0	11.28				.0	0		2	1	1
GRASS VALLEY 2	57.1	33.3	45.2		71	21	25	13+	549		0	0	17	0	8.09		4.09	16	0	0		4	3	3
HARRISON GULCH R S	M	M	M		68	19	11	4			0	0	17	0	4.38				0	0		0	0	0
HAT CREEK P H 1	51.7	26.0	38.9	7	62	20	7	6	726		0	0	21	0	2.23	-.32	.82	14	.0	1	1	6	1	0
JESS VALLEY	39.0	18.3	28.7		55	21	-1	6	1012		0	0	25	1	.88	-.83	.21	22	2.5	12	1	4	0	0
LAKEPORT	59.5	34.3	46.9	9	73	20	21	8+	499		0	0	17	0	3.91	-.42	2.17	15	.0	0		4	3	1
LAKE SOLANO	61.1	40.1	50.6		70	22+	31	11+	396		0	0	0	4	0	2.65		1.08	16	.0	0		3	3	1
LAKE SPAULDING	51.6	23.5	37.6	1.3	64	20	9	11	762		0	0	24	0	10.29	69	4.05	15	2.0	54	1	6	4	3
MANZANITA LAKE	45.5	21.3	33.4		59	21	5	11	876		0	0	22	0	5.36		1.39	16	4.0	15	2+	7	5	3
MARKLEY COVE	60.5	37.9	49.2		70	3	27	6	436		0	0	9	0	3.59		1.87	16	.0	0		3	3	2
MARYSVILLE	61.3	41.5	51.4	.9	72	21	32	24+	376		0	0	3	0	2.65	-.73	1.06	15	.0	0		4	3	1
MC CLOUD	47.2	22.5	34.9	-2.2	57	21+	11	6	839		0	0	24	0	5.51	-2.27	1.45	14	1.0	22	1	6	4	4
MINERAL	44.8	22.3	33.6	.2	58	21	9	6	876		0	0	122	0	8.37	1.05	2.32	16	.5	20	2+	8	5	3
MOUNT SHASTA WSO CI //R	46.4	28.5	37.5	-.3	59	20	12	5	766		0	0	20	0	4.37	-1.24	1.27	28	.9	11	1	8	3	1
NEVADA CITY	53.1	32.7	42.9	1.8	62	21+	25	23+	611		0	0	18	0	7.70	-.79	3.66	16	.0	0		4	3	3
ORLAND	61.0	39.2	50.1	9	70	21+	28	11+	411		0	0	4	0	1.36	-1.73	.46	14	.0	0		4	0	0
OROVILLE DAM	59.9	43.5	51.7		71	21	35	24	365		0	0	0	0	3.61		1.07	16	.0	0		5	3	3
PARADISE	M	M	M																M	M				
PLACERVILLE	56.3	34.6	45.5	1.7	68	22+	26	12	540		0	0	17	0	6.55	.95	5.23	16	.0	0		3	2	2
PLACERVILLE IFG	57.3	39.2	48.3		70	22	32	11+	461		0	0	3	0	7.23				.0	0		0	0	0
PORTOLA	48.3	22.0	35.2	2.2	66	21	0	6	831		0	0	125	1	2.23	-.77	1.04	15	T	8	2+	4	2	1
QUINCY	55.4	25.5	40.5	2.5	70	21	13	5	680		0	0	22	0	4.51	-1.82			.0	0		2	0	0
RED BLUFF WSO AP R	59.6	40.3	50.0	.0	72	2	25	7	416		0	0	0	5	0	2.39	-.78	1.24	13	.0	0		4	2	1
REDDING FIRE STN 4	60.5	38.0	49.3		72	2	24	6	431		0	0	0	9	0	5.33		1.79	13	.0	0		6	3	3
SACRAMENTO FAA AP R	59.3	41.7	50.5	.7	67	20	30	7+	398		0	0	0	5	0	2.35	-.33	1.25	15	.0	0		3	3	1
SACRAMENTO WSO CI R	63.4	45.9	54.7	3.8	73	20	34	5	283		0	0	0	0	0	2.90	.04	1.68	15	M	M		3	3	1
SHASTA DAM	57.6	40.4	49.0		69	3	34	12+	441		0	0	0	0	0	9.65		2.90	16	.0	0		7	7	4
SIERRA CITY	M	M	M																M	M				
SIERRAVILLE R S //	48.5M	21.0M	34.8M	1.8	60	22	2	5	840		0	0	0	15	0	5.31	1.48	2.60	16+	.5	8	1	1	1	1

SEE REFERENCE NOTES FOLLOWING STATION INDEX

MONTHLY SUMMARIZED STATION AND DIVISIONAL DATA

CALIFORNIA
FEBRUARY 1982

STATION	TEMPERATURE (°F) AVERAGE MAXIMUM	AVERAGE MINIMUM	AVERAGE	DEPARTURE FROM NORMAL	HIGHEST	DATE	LOWEST	DATE	HEATING DEGREE DAYS	COOLING DEGREE DAYS	NO. OF DAYS MAX 90 OR ABOVE	MAX 32 OR BELOW	MIN 32 OR BELOW	MIN 0 OR BELOW	PRECIPITATION (IN) TOTAL	DEPARTURE FROM NORMAL	GREATEST DAY	DATE	SNOW, SLEET TOTAL	MAX. DEPTH ON GROUND	DATE	NO. OF DAYS .10 OR MORE	.50 OR MORE	1.00 OR MORE
STONY GORGE RESERVOIR	58 9	34 8	46 9	9	68	3	25	7+	499	0	0	0	14	0	1 54	1 54	.59	16	0	0		4	1	0
STRAWBERRY VALLEY	49 8	29 9	39 9		64	20	19	5	646	0	0	0	18	0	11 49		4.37	14	5	17	1	7	3	3
TWIN LAKES	41 1	19 8	30 5		54	20+		10	963	0	0	0	24	0	5 49	33	1	15	7	14		5	4	4
VACAVILLE	61 4	38 8	50 4		70	21	29	11+	402	0	0	0	4	0	3 92	18	1	15	0	0		4	3	1
WHISKEYTOWN RES	57 8	35 4	47 1		70	21	33	7+	493	0	0	0	19	0	10 43		4	16	0	0		7	5	4
WILLIAMS	63	33 0	51 1		71	2	29	10+	383	0	0	0	8	0				14	0	0		5	1	0
WILLOWS 6 W	61 5	38 7	50 1	4	70	2	29	11+	413	0	0	0	8	0	1 12	1 76	4	15	0	0		3	0	0
WINTERS	62 6	40 9	51 8		71	21	29	11	362	0	0	0	5	0	2 65	67	1 10	15	0	0		3	3	1
WOODLAND 1 WNW	60 7	40 6	50 7	3	71	21	29	11	343	0	0	0	4	0	77	10		16	0	0		3	2	0
--DIVISIONAL DATA------->			44 1	6											1.08	.33								
NORTHEAST INTERIOR BASINS 03																								
BODA	45	12	3 0	7	62	21	16		1001	0	0	22	7		44	60	2 17	16	M	21	2+	3	3	1
BODIE	45	4	5		58	20	17		1031	0	0	22	4		31		89	15	M	M		2	1	0
BRIDGEPORT	44	10 4	27 4		63	20	17		977	0	0	12	9		48		1 10	16	.0	M		2	1	1
CEDARVILLE	44	2	3	1	5	1		4+	877	0	0	32	0		28	- 03	29	22	M 5.1	4	10	7	0	0
DONNER MEMORIAL	46	11 1	3		62	21		2	934	0	0	32	4		43		3 81	16	.5	44	1	4	3	3
DOYLE 4 SSE	44	1	8 1		64	21	11		745	0	0	02	0		23		1 00	16	3.0	3	7	5	2	1
ECHO SUMMIT	45	1	1		53	21+		11	1	0	0	32	0		34		5 17	16	8.0	07	1	3	3	3
FORT BIDWELL	45	3	4	3	54			8+	143	0	0	21	0		86	05	40	21	1.5	6	1	6	0	0
MONO LAKE	47	1	4		53	1	8		141	0	0	12	0		68		2 00	16	.0	5	8+	3	1	1
SAGEHEN CREEK	44		4		52	1	15		143	0	0	22	4	M	13		2 58	15	.3	48	1	3	2	2
DUANVILLE AIRPORT	47			6					816	0	0	32	0		10	- 89	42	16	.1	1	8	4	0	0
TAHOE CITY	44 1	20 4		7	54	2	2		904	0	0	12	0		94	35	2 25	16	T	52	1	3	3	3
TAHOE VALLEY FAA AP	4		34 1		1				857	0	0	12	2			00								
TERMO	4	14			5		8		954	0	0	42	3		69		17	16	M	3	0+	3	0	0
TRUKEE RANGER STATION	4	17	0	4	54	1	7	7+	91	0	0	32	3		19	- 34	2 33	16	1.0	40	1	3	3	1
WOODFORDS	49	23	.8	.9	68	20	4	6	78	0	0	0	22	0	4	1 7+	2.05	15		3		4	2	2
--DIVISIONAL DATA------->			32												.34									
CENTRAL COAST DRAINAGE 04																								
BEN LOMOND 4		4			81	20	8	5	3				6		6		2 66	16		0		5	4	2
BERKELEY	4	4		1	7	1	9	11+	31				0		4		2 47	15		0		4	3	2
CLIRO					81	1	9	5	3				5		2		1 30	15		0		3	2	2
HALF MOON BAY		4		1		20+	5	24+	3				0		5	46	2 28	15		0		5	3	2
HULLITER 2		6			7	20	8	5	34				5		1		92	16		0		3	1	0
KING CITY					8	20	4	24	3				7			31	40	16		0		2	0	0
LIVERMORE		4			74	20	9	6	37				7		2	10	1 13	15		0		4	2	1
LOS GATOS					7	20	8	5	3				4		1	48	80	15		0		3	1	0
MARTINEZ WATER PLANT						1	2	7	3				1		2		1 34	16		0		3	2	1
MONTEREY					7	20	6	5	2				0		2		1 01	16		0		5	2	1
MORRO BAY FIRE DEPT					7	20	6	6	3				0		2		90	15		0		5	2	0
MOUNT DIABLO JUNCTION					7	1	0	5	4				1		4		2 06	16		M		5	2	2
MOUNT HAMILTON							6	4	5				9		4	16	1 66	15		0		4	3	2
NEWARK					7		4	11	2				0		2	61	1 61	16		0		3	2	2
OAKLAND MUSEUM		10			7	20+	4	24	2				0		3		1 85	15		0		5	2	2
PALO ALTO		4					1	6+	3				3		3	73	1 61	16		0		3	3	1
PAJARO							6	6	3				6			70	53	0		0		2	1	0
PAJARO FAA AP							6	6	3				8				51	0		0		2	1	0
PINNACLES NAT MONUMENT							4	7+	4				2			00	72	6		0		2	1	0
SEMO BEACH																				M				
PRIEST VALLEY	61 0	30.7	45.9	2.1	78	20	19	24	530	0	0	0	16	0	1.29				0	0		5		

SEE REFERENCE NOTES FOLLOWING STATION INDEX

MONTHLY SUMMARIZED STATION AND DIVISIONAL DATA

CALIFORNIA
FEBRUARY 1982

STATION	TEMPERATURE (°F) AVERAGE MAXIMUM	AVERAGE MINIMUM	AVERAGE	DEPARTURE FROM NORMAL	HIGHEST	DATE	LOWEST	DATE	HEATING DEGREE DAYS	COOLING DEGREE DAYS	NO OF DAYS MAX 90 OR ABOVE	MAX 32 OR BELOW	MIN 32 OR BELOW	MIN 0 OR BELOW	PRECIPITATION (IN) TOTAL	DEPARTURE FROM NORMAL	GREATEST DAY	DATE	SNOW, SLEET TOTAL	MAX. DEPTH ON GROUND	DATE	NO. OF DAYS 10 OR MORE	.50 OR MORE	1.00 OR MORE
REDWOOD CITY	59.3	44.9	52.1	5	73	20+	36	5	355	0	0	0	0	0	1.41	.29	1.61	15	.0	0		3	2	2
RICHMOND	63.3	45.2	54.3		76	20	37	24+	292	0	0	0	0	0	1.47		1.48	15	.0	0		5	3	1
SALINAS 3 E	65.0	43.4	54.2		78	20	31	24	298	0	0	0	2	0	1.95		1.95	16	.0	0		1	1	1
SALINAS FAA AP	62.4	42.1	52.3	3	76	18	31	11	350	0	0	0	2	0	1.64	-.66	.68	15	.0	0		4	1	0
S F RICHMOND SUNSET R	61.1	46.0	53.6		71	1	35	5	312	0	0	0	0	0	.00		.00	28+	.0	0		0	0	0
SAN FRANCISCO WSO AP R	58.9	44.5	51.7	.5	66	19	37	5	364	0	0	0	0	0	2.82	-.22	1.94	15	.0	0		3	2	1
SAN FRANCISCO WSO CI R	60.4	49.6	55.0	1.6	72	20	44	10	273	0	0	0	0	0	3.26	.29	1.79	15	M	M		3	2	1
SAN GREGORIO 2 SE	60.4	41.1	50.8		71	20	31	23	391	0	0	0	2	0	3.29		1.60	14	.0	0		3	2	2
SAN JOSE	65.0	46.4	55.7	3.2	72	20+	33	5	254	0	0	0	0	0	1.69	-.52	.85	15	.0	0		4	1	0
SAN LUIS OBISPO POLY	67.0	44.4	55.7	2.2	84	21	36	7	256	3	0	0	0	0	1.65	-2.37	.85	16	.0	0		3	1	0
SANTA CRUZ	64.1	42.5	53.3	2.3	75	20	32	5	320	0	0	0	1	0	6.63	1.37	3.12	16	.0	0		4	3	3
UPR SAN LEANDRO FILTER	61.9	44.4	53.2		72	21	36	24	328	0	0	0	0	0	5.03		2.10	15	.0	0		4	3	2
WATSONVILLE WATERWORKS	63.9	43.3	53.6	2.9	76	21	35	24+	312	0	0	0	0	0	4.42	.80	1.93	15	.0	0		3	3	2
WOODSIDE FIRE STN 1	64.0	38.5	51.3		75	20	26	5	379	0	0	0	7	0	4.74		1.90	15	.0	0		4	2	2
--DIVISIONAL DATA------->			52.4	1.8											2.86	-.44			.0					
SAN JOAQUIN DRAINAGE 05																								
ANTIOCH PUMPING PL 3	61.9	40.1	51.0		72	22	29	11	385	0	0	0	5	0	1.57		.72	16	.0	0		3	2	0
ASH MOUNTAIN	61.8	40.6	51.2	1.5	81	22	34	6+	378	0	0	0	0	0	2.79	-1.29	2.00	16	.0	0		3	1	1
AUBERRY 1 NW	58.3	41.3	49.8	3.7	75	21	34	11	418	0	0	0	0	0	3.57	-.40	1.79	16	.0	0		4	3	2
BAKERSFIELD WSO AP R	64.7	46.3	55.5	3.1	81	21	35	5	262	2	0	0	0	0	.60	-.43	.52	10	.0	0		1	1	0
BALCH POWER HOUSE	58.9	40.4	49.7		74	21	33	6	422	0	0	0	0	0	3.79		2.57	16	M	22	28+	4	3	1
BUTTONWILLOW	65.3	39.8	52.6	2.6	81	22	29	6+	343	0	0	0	4	0	.79	-.17	.64	11	.0	0		1	1	0
CALAVERAS BIG TREES	46.9	28.8	37.9	-.3	61	21	21	6	755	0	0	0	21	0	11.13	2.89	4.90	16	M	43	2+	3	3	3
CAMP PARDEE	60.3	40.6	50.5	1.3	71	22	32	23	398	0	0	0	1	0	4.08	1.17	2.14	16	.0	0		3	3	2
CHERRY VALLEY DAM	51.6	30.5	41.1		67	21	23	10+	664	0	0	0	17	0	9.55		4.53	15	.3	32	2+	3	3	3
COALINGA	65.3	39.5	52.4	2.1	83	21	28	6+	347	0	0	0	5	0	.27	-1.20	.14	10	.0	0		2	0	0
CORCORAN IRRIG DIST	64.3	41.1	52.7		79	21	28	6	336	0	0	0	4	0	.49		.25	10	.0	0		2	0	0
DENAIR 3 NNE	62.2	37.3	49.8	.3	74	21	25	6	419	0	0	0	11	0	2.27	.36	1.38	15	.0	0		4	1	1
ELECTRA POWER HOUSE	63.0	36.9	50.0	.5	74	20	27	11	413	0	0	0	12	0	5.62	1.26	2.70	15	.0	0		4	3	2
FIVE POINTS 5 SSW	64.3	39.7	52.0		78	21	30	6+	357	0	0	0	7	0	.42		.22	15	.0	0		2	0	0
FRESNO WSO AP R	60.6	40.4	50.5	.6	76	21	30	11	398	0	0	0	4	0	.58	-1.14	.23	15	.0	0		3	0	0
FRIANT GOVERNMENT CAMP	61.6	41.0	51.3	1.5	74	22	30	12+	377	0	0	0	4	0	1.93	-.23	1.43	16	.0	0		2	1	1
GLENNVILLE	58.5	32.5	45.5		76	21+	20	7	540	0	0	0	17	0	2.25		1.18	16	.0	0		4	2	1
GRANT GROVE	45.8	27.1	36.5	2.9	62	21	18	9+	790	0	0	2	23	0	4.50	-2.66	2.61	16	T	40	1	3	3	1
HANFORD 2 S	62.2	38.7	50.5	.6	79	22	28	6	402	0	0	0	8	0	.38	-1.00	.21	16	.0	0		2	0	0
HETCH HETCHY	55.1	31.8	43.5	2.4	71	21	24	5	597	0	0	0	16	0	5.53	.72	3.61	16	.0	9	1	2	2	2
HUNTINGTON LAKE	46.8	26.8	36.8	5.7	61	20+	15	11+	785	0	0	0	21	0	6.70		3.00	16	.0	M		4	3	3
KERN RIVER P H 1	M	M	M		85	21	36	5			0	0	0	0	.58	-1.29			.0	0		1	0	0
KERN RIVER P H 3	63.5	36.0	49.8		80	21+	27	1	420	0	0	0	13	0	1.26		.72	10	.0	0		2	1	0
LEMON COVE	63.2	42.9	53.1	2.0	81	22	32	6	328	0	0	0	1	0	.99	-1.21	.55	16	.0	0		3	1	0
LINDSAY	66.4	40.8	53.6	3.6	83	21	28	6	316	2	0	0	4	0	.89	-.97	.43	16	.0	0		2	0	0
LODGEPOLE	43.7	17.8	30.8		57	21	7	11	952	0	0	1	28	0	4.48		3.15	16	4.5	67	2+	4	3	1
LODI	62.7	38.8	50.8	1.4	72	20	24	5	393	0	0	0	11	0	2.76	.42	1.55	15	.0	0		4	2	1
LOS BANOS	64.1	40.0	52.1	1.6	77	22	28	5	354	0	0	0	2	0	1.27	-.21	.65	16	.0	0		2	2	0
LOS BANOS DET RESV	61.1	42.3	51.7		73	22	31	5	365	0	0	0	1	0	.96		.44	15	.0	0		3	0	0
MADERA	62.5	38.2	50.4	.2	74	21	27	11	402	0	0	0	8	0	1.42	-.27	.68	15	.0	0		3	2	0
MARICOPA	64.4	42.4	53.4	1.0	74	16	35	5+	318	1	0	0	0	0	.97	-.02	.49	10	.0	M		4	0	0
MERCED MUNICIPAL AP	63.4	39.4	51.4	1.6	76	21+	28	11	374	0	0	0	9	0	2.08	.16	.97	16	.0	0		3	2	0
MODESTO	63.1	41.6	52.4	2.5	75	21	30	6	347	0	0	0	3	0	1.52	-.29	.92	15	.0	0		3	1	0
NEWMAN	64.8	39.0	51.9	1.3	77	21	26	5	359	0	0	0	7	0	.71	-1.14	.30	15	.0	0		4	0	0
NEW MELONES DAM	60.5	34.6	47.6		72	22	26	11+	481	0	0	0	13	0	4.08		1.90	15	.0	0		4	2	2
NORTH FORK RANGER STA	M	33.8M	M		64	23+	28	8			0	0	10	0	5.10	-.14			.0	0		0	0	0
ORANGE COVE	62.5	38.3	50.4	.6	81	22	30	8+	401	0	0	0	4	0	1.13	-.95	.78	16	.0	0		1	1	0

SEE REFERENCE NOTES FOLLOWING STATION INDEX

MONTHLY SUMMARIZED STATION AND DIVISIONAL DATA

CALIFORNIA
FEBRUARY 1982

STATION	TEMPERATURE (°F)																PRECIPITATION (IN)									
	AVERAGE MAXIMUM	AVERAGE MINIMUM	AVERAGE	DEPARTURE FROM NORMAL	HIGHEST	DATE	LOWEST	DATE	HEATING DEGREE DAYS	COOLING DEGREE DAYS	NO. OF DAYS MAX 90 OR ABOVE	NO. OF DAYS MAX 32 OR BELOW	NO. OF DAYS MIN 32 OR BELOW	NO. OF DAYS MIN 0 OR BELOW	TOTAL	DEPARTURE FROM NORMAL	GREATEST DAY	DATE	SNOW, SLEET TOTAL	SNOW, SLEET MAX. DEPTH ON GROUND	SNOW, SLEET DATE	NO. OF DAYS .10 OR MORE	NO. OF DAYS .50 OR MORE	NO. OF DAYS 1.00 OR MORE
PORTERVILLE	64 7	42 5	53 6	2 6	81	22	32	6	314	2	0	0	1	0	1 13	[illegible]	56	11	0	0		2	2	0
POSEY 3 E	50 4	31 2	40 8		63	20	23	7	670	0	0	0	12	0	3 76	[illegible]	27	15	T	T		4	2	1
SALT SPRINGS PWR HOUSE	57 0	36 6	46 8		78	21	30	11+	499	0	0	0	6	0	7.95	1 68	90	16	0	0		4	3	3
SAN LUIS DAM	60 9	41 8	51 4		73	22	31	5	376	0	0	0	1	0	1 32		15	15	0			3	1	0
SONORA R S	59 5M	33 1M	46 3M		72	21	26	7	504	0	0	0	11	0	5 03	[illegible]						0	0	0
SO ENT YOSEMITE N P	49 1	28 3	38 7		66	21	22	11+	732	0	0	0	3	0	6 61	48	4 15	16	M	M	1	3	3	2
STOCKTON WSO AP	62 5	38 3	50 4	1 3	70	21+	28	[illegible]	402	0	0	0	8	0	1 31		1 27	15	M			1	1	1
STOCKTON FIRE STA 4	63 5	39 2	51 5	2 3	74	21	29	5	370	0	0	0	5	0	1 45	17	1 19	15				3	2	1
TEHACHAPI	53 8	31 8	42 8		63	20	22	1	615	0	0	0	18	0	.59		.25	11				3	0	0
TEJON RANCHO	M	M	M																M	M				
THREE RVRS EDISON PH 1	64 4	38 5	51 5		83	22+	29	1	371	0	0	0	4	0	[illegible] 22		1 79	[illegible]				2	1	[illegible]
TIGER CREEK P H	59 [illegible]	35 5	47 4	1 [illegible]	74	20	28	11+	484	0	0	0	12	0	[illegible] 63	[illegible]	[illegible]	[illegible]				4	4	3
TRACY CARBONA	[illegible]	41 [illegible]	51 5		72	22	33	11+	370	0	0	0	0	0	1 33		[illegible]	[illegible]				[illegible]	[illegible]	0
TRACY PUMPING PLANT	[illegible]	41 [illegible]	[illegible]		74	21	[illegible]	[illegible]	350	0	[illegible]	[illegible]	[illegible]	0	1 47		[illegible]	[illegible]				4	1	0
VISALIA	[illegible]	41 4	[illegible]	1 [illegible]	81	[illegible]	33	[illegible]	342	1	0	[illegible]	[illegible]	0	[illegible]	[illegible]	[illegible]	[illegible]				[illegible]	0	0
WASCO	[illegible]	41 [illegible]	[illegible]	[illegible]	74	21	[illegible]	[illegible]	[illegible]	[illegible]	0	0	1	0	[illegible] 68	[illegible]	[illegible]	[illegible]				[illegible]	1	0
YOSEMITE PARK HEADQTR	[illegible]	[illegible]	40 3	[illegible]	[illegible]	[illegible]	[illegible]	[illegible]	[illegible]	[illegible]	[illegible]	[illegible]	[illegible]	[illegible]	[illegible] 21	[illegible]	[illegible]	[illegible]		[illegible]	1	[illegible]	3	3
--DIVISIONAL DATA-------->			48 7	1 5											1.90	.12								
SOUTH COAST DRAINAGE 06																								
ALPINE	M	M	M																M	M				
AVALON PLEASURE PIER	66 [illegible]	[illegible] 1 6	[illegible]	4 3	[illegible]	18	44	28+	[illegible]	8	[illegible]	[illegible]	[illegible]	[illegible]	1 28	-1 12	1 10	10	0	0		[illegible]	1	1
BIG BEAR LAKE	50 [illegible]	[illegible] 3 8	[illegible]		[illegible]	21	9	[illegible]	[illegible]	0	[illegible]	[illegible]	2	[illegible]	2 33		1 10	10	[illegible]	T		[illegible]	2	2
BURBANK VALLEY PMP PLT	71 [illegible]	[illegible] 6 2	[illegible]	3 4	88	20	35	[illegible]	[illegible]	1	0	0	0	0	38	-2 71		10	0	0		1	0	0
ACHUMA LAKE	68 [illegible]	[illegible] 2 9	[illegible]		83	21	37	5+	[illegible]	1	0	[illegible]	[illegible]	0	55		[illegible]	11	0	0		[illegible]	0	0
AMPO	64 [illegible]	[illegible] 8 0	[illegible]		[illegible]	21	28	[illegible]	[illegible]	0	[illegible]	[illegible]	4	[illegible]	2 15	- 15		10	0	0		[illegible]	3	0
ANOGA PARK PIERCE COL	69 [illegible]	[illegible] 2 7	[illegible]		[illegible]	20	33	4+	[illegible]	1	[illegible]	[illegible]	[illegible]	[illegible]	62		[illegible]	10	0	0		[illegible]	1	0
HULA VISTA	68 [illegible]	[illegible] 8 7	[illegible]	4 8	[illegible]	20	41	14	[illegible]	2	[illegible]	[illegible]	[illegible]	[illegible]	53	- 74		10	0	0		[illegible]	0	0
ORONA	69 [illegible]	[illegible] 4 6	[illegible]	2 8	[illegible]	20	34	[illegible]	[illegible]	2	[illegible]	[illegible]	[illegible]	[illegible]	1 39	- 78	1 15	10	0	0		[illegible]	1	1
ULVER CITY	M	M	M																	M				
UYAMACA	53 [illegible]	[illegible] 4 1	[illegible]	2 6	[illegible]	22+	26	[illegible]	[illegible]	0	[illegible]	[illegible]	1	[illegible]	2 28	-3 13	1 10	11	0	0		[illegible]	1	1
RY CANYON RESERVOIR	66 [illegible]	[illegible] 7 5	[illegible]		[illegible]	22	27	4	[illegible]	0	[illegible]	[illegible]	[illegible]	[illegible]	63	-1 68		11	0	0		[illegible]	1	0
L CAJON	70 [illegible]	[illegible] 7 0	[illegible]		[illegible]	20	37	[illegible]+	[illegible]	0	[illegible]	[illegible]	[illegible]	[illegible]	1 68			11	0	0		[illegible]	2	0
L CAPITAN DAM	69 [illegible]	[illegible] 5 6	[illegible]	1 9	[illegible]	21	39	[illegible]	[illegible]	3	[illegible]	[illegible]	[illegible]	[illegible]	2 39	- 01	1 [illegible]	11	0	0		[illegible]	1	1
LSINORE	68 [illegible]	[illegible] 2 3	[illegible]	2 5	[illegible]	20	32	[illegible]+	[illegible]	0	[illegible]	[illegible]	[illegible]	[illegible]	1 07	- 85	[illegible]	10	0	0		[illegible]	1	0
SCONDIDO 2	69 [illegible]	[illegible] 4 5	[illegible]		[illegible]	20	35	[illegible]	[illegible]	0	[illegible]	[illegible]	[illegible]	[illegible]	1 64		[illegible]	10	0	0		[illegible]	2	0
ONTANA KAISER	65 [illegible]	[illegible] 4 6	[illegible]		[illegible]	21	34	[illegible]	[illegible]	2	[illegible]	[illegible]	[illegible]	[illegible]	1 51		[illegible]	10	0	0		[illegible]	2	0
ENSHAW DAM	61 [illegible]	[illegible] 5 6	[illegible]		[illegible]	23+	26	[illegible]	[illegible]	0	[illegible]	[illegible]	[illegible]	[illegible]	4 58	85	4 [illegible]	11	0	0		[illegible]	1	1
DYLLWILD FIRE DEPT	55 [illegible]	[illegible] 0 1	[illegible]		[illegible]	21	23	[illegible]	[illegible]	0	[illegible]	[illegible]	2	[illegible]	5 19		3 [illegible]	11	[illegible]	8		[illegible]	2	2
ULIAN WYNOLA	58 [illegible]	[illegible] 8 4	[illegible]		[illegible]	21+	30	[illegible]	[illegible]	0	[illegible]	[illegible]	[illegible]	[illegible]	4 39		2 [illegible]	10	0	0		[illegible]	2	2
AGUNA BEACH	70 [illegible]	[illegible] 5 6	[illegible]	4 2	[illegible]	20	36	[illegible]	[illegible]	2	[illegible]	[illegible]	[illegible]	[illegible]	82	-1 45		10	0	0		[illegible]	0	0
A MESA	70 [illegible]	[illegible] 7 2	[illegible]	3 9	[illegible]	20	39	[illegible]	[illegible]	7	[illegible]	[illegible]	[illegible]	[illegible]	50	-1 36		10	0	0		[illegible]	1	0
OMPOC	68 [illegible]	[illegible] 4 0	[illegible]		[illegible]	20	37	2 +	[illegible]	1	[illegible]	[illegible]	[illegible]	[illegible]	77			16	0	0		[illegible]	0	0
ONG BEACH WSO AP R	67 [illegible]	[illegible] 9 4	[illegible]	3 2	[illegible]	19	40	[illegible]	[illegible]	1	[illegible]	[illegible]	[illegible]	[illegible]	20	-1 96		10	0	0		[illegible]	0	0
OS ANGELES WSO AP R	66 [illegible]	[illegible] 1 3	[illegible]	3 5	[illegible]	20+	44	[illegible]	[illegible]	3	[illegible]	[illegible]	[illegible]	[illegible]	66	-1 66		10	0	0		[illegible]	1	0
OS ANGELES CIVIC CTR R	72 [illegible]	[illegible] 5 7	[illegible]	5 9	[illegible]	20	48	[illegible]	[illegible]	6	[illegible]	[illegible]	[illegible]	[illegible]	70	-2 07		10	0	0		[illegible]	1	0
ONTEBELLO	70 [illegible]	[illegible] 0 9	[illegible]		[illegible]	21	40	[illegible]	[illegible]	4	[illegible]	[illegible]	[illegible]	[illegible]	74			16+	0	0		[illegible]	0	0
T WILSON 2	55 [illegible]	[illegible] 9 6	[illegible]	4 9	[illegible]	20	28	[illegible]	[illegible]	0	[illegible]	[illegible]	[illegible]	[illegible]	1 75	-4 31	1 [illegible]	10		T		[illegible]	1	1
EW CUYAMA FIRE STA	61 [illegible]M	[illegible] 6 7M	[illegible]	M	[illegible]	19	27	[illegible]	[illegible]	0	[illegible]	[illegible]	[illegible]	[illegible]	80			11	0	0		[illegible]	1	0
EWPORT BEACH HARBOR	65 [illegible]	[illegible] 1 2	[illegible]	3 3	[illegible]	18	43	[illegible]	[illegible]	0	[illegible]	[illegible]	[illegible]	[illegible]	46	-1 70		10	0	0		[illegible]	0	0
AK GROVE RANGER STN	66 [illegible]	[illegible] 7 5	[illegible]		[illegible]	22	23	[illegible]	[illegible]	0	[illegible]	[illegible]	[illegible]	[illegible]	2 10		1 [illegible]	11	0	M		[illegible]	2	1
CEANSIDE MARINA	65 [illegible]	[illegible] 9 3	[illegible]		[illegible]	20	40	[illegible]+	[illegible]	0	[illegible]	[illegible]	[illegible]	[illegible]	69			10	0	0		[illegible]	0	0
JAI	68 [illegible]	[illegible] 0 0	[illegible]	1 3	[illegible]	19	32	[illegible]	[illegible]	0	[illegible]	[illegible]	[illegible]	[illegible]	1 01	-3 16		11	0	0		[illegible]	1	0
XNARD	67 [illegible]	[illegible] 8 6	[illegible]	3 5	[illegible]	20	43	[illegible]+	[illegible]	4	[illegible]	[illegible]	[illegible]	[illegible]	52	-2 23		11	0	0		[illegible]	0	0

SEE REFERENCE NOTE FOLLOWING STATION INDEX

MONTHLY SUMMARIZED STATION AND DIVISIONAL DATA

CALIFORNIA
FEBRUARY 1982

STATION	TEMPERATURE (°F) AVERAGE MAXIMUM	AVERAGE MINIMUM	AVERAGE	DEPARTURE FROM NORMAL	HIGHEST	DATE	LOWEST	DATE	HEATING DEGREE DAYS	COOLING DEGREE DAYS	NO. OF DAYS MAX 90 OR ABOVE	MAX 32 OR BELOW	MIN 32 OR BELOW	MIN 0 OR BELOW	PRECIPITATION (IN) TOTAL	DEPARTURE FROM NORMAL	GREATEST DAY	DATE	SNOW, SLEET TOTAL	MAX. DEPTH ON GROUND	DATE	NO. OF DAYS .10 OR MORE	.50 OR MORE	1.00 OR MORE
PALOMAR MT OBSERVATORY	55.8	35.9	45.9	2.0	65	22+	26	7	527	0	0	0	8	0	1.52	-3.13	.85	12	0	0		2	2	0
PASADENA	69.9	47.2	58.6	2.8	83	20	42	3	178	6	0	0	0	0	.77	-3.04	.47	10	0	0		3	0	0
POMONA CAL POLY	69.4	45.6	57.5	4.4	85	20	39	4	209	5	0	0	0	0	1.02	-1.91	.55	9	0	0		2	1	0
RAMONA FIRE DEPT	68.8	36.5	52.7		83	21+	30	5+	341	0	0	0	6	0	2.39		1.10	11	0	0		3	2	2
REDLANDS	M	M	M																M	M				
RIVERSIDE FIRE STN 3	69.3	46.0	57.7	3.6	85	20	36	3	203	4	0	0	0	0	1.22	-.53	.62	10	0	0		2	2	0
RIVERSIDE CIT EXP STN R	64.5	45.3	54.9		81	20	37	4+	279	0	0	0	0	0	1.29		1.21	10	0	0		1	1	1
SAN BERNARDINO CO HOSP	68.0	45.9	57.0	2.8	84	20	35	5	220	2	0	0	0	0	2.01	-.87	1.00	11	0	0		2	2	1
SANDBERG WSMO //R	51.3	38.7	45.0	2.8	68	21	26	6	553	0	0	0	6	0	.43	-2.02	.43	10	.0	0		1	0	0
SAN DIEGO WSO AP R	67.3	54.1	60.7	4.0	81	20+	45	1	119	7	0	0	0	0	.88	-.60	.64	10	.0	0		2	1	0
SAN GABRIEL FIRE DEPT	71.6	47.0	59.3	3.5	86	21+	38	4+	157	4	0	0	0	0	.78	-2.46	.59	10	.0	0		2	1	0
SAN JACINTO RANGER STN	M	M	M																M	M				
SAN PASQUAL ANIMAL PK	70.2	44.9	57.6		86	21	35	5+	202	1	0	0	0	0	1.62		.76	11	0	0		3	2	0
SANTA ANA FIRE STATION	69.7	49.8	59.8	4.0	84	21+	42	1	151	12	0	0	0	0	.96	-1.49	.56	10	0	0		2	1	0
SANTA BARBARA	66.1	48.1	57.1	2.5	81	21	42	3+	211	0	0	0	0	0	.00	-3.41	.00	28+	.0	0		0	0	0
SANTA BARBARA FAA AP	64.6	44.6	54.6	1.3	78	19	37	3+	287	0	0	0	0	0	.45	-2.57	.37	10	.0	0		1	0	0
SANTA MARIA WSO AP R	65.8	43.5	54.7	2.7	77	20+	34	3	284	0	0	0	0	0	1.13	-1.27	.64	10	.0	0		3	1	0
SANTA MONICA PIER	65.9	51.9	58.9	2.8	80	18	46	1	170	5	0	0	0	0	.33	-2.14	.27	10	.0	0		1	0	0
SUN CITY	68.4	39.5	54.0		83	21	30	5+	302	0	0	0	5	0	.71		.46	11	0	0		2	0	0
TORRANCE	68.4	48.6	58.5	3.0	83	20	41	27+	179	5	0	0	0	0	.54	-2.02	.36	10	.0	0		2	0	0
TUJUNGA	66.8	45.3	56.1		81	21+	38	4	250	4	0	0	0	0	.77		.40	10	.0	0		3	0	0
TUSTIN IRVINE RANCH	65.3	44.0	54.7	.1	83	21	34	1	286	2	0	0	0	0	1.32	-.90	.92	11	.0	0		2	1	0
TWITCHELL DAM	67.3	45.3	56.3		80	20	33	4	240	1	0	0	0	0	1.36		.75	10	.0	0		2	2	0
U C L A	67.0	52.1	59.6	1.9	82	20	47	27+	168	22	0	0	0	0	.52	-2.75	.38	10	.0	0		1	0	0
VISTA 2 NNE	68.5	52.4	60.5		81	20	45	13+	139	19	0	0	0	0	1.43		.79	10	.0	0		2	2	0
YORBA LINDA	70.8	45.4	58.1	2.5	88	20	36	1	197	8	0	0	0	0	.95	-1.67	.60	10	.0	0		2	1	0
--DIVISIONAL DATA------->			55.3	2.8											1.26	-1.60			.0					
SOUTHEAST DESERT BASINS 07																								
BAKER	69.5	40.2	54.9		87	16	28	6	286	11	0	0	5	0	.00		.00	28+	.0	0		0	0	0
BARSTOW FIRE STN	65.2	40.0	52.6		79	21+	29	6	341	0	0	0	4	0	.52		.31	11	.0	0		2	0	0
BEAUMONT 1 E	63.6	41.9	52.8	3.5	79	20	33	3	336	0	0	0	0	0	2.79	.03	1.50	11	.0	0		2	2	2
BISHOP WSO AP R	59.3	27.7	43.5	1.9	77	20	16	7+	593	0	0	0	20	0	.02	-1.04	.01	16+	T	T		0	0	0
BLYTHE	73.5	46.3	59.9	2.1	88	22	33	3	152	16	0	0	0	0	.00	-.24	.00	28+	.0	0		0	0	0
BLYTHE FAA AIRPORT	74.2	48.4	61.3	2.8	88	22	33	3	137	39	0	0	0	0	.26	.07	.18	10	.0	0		1	0	0
BORREGO DESERT PARK	73.8	48.7	61.3		87	23+	39	7+	137	38	0	0	0	0	1.12		1.12	11	.0	0		1	1	1
BRAWLEY 2 SW	75.6	46.1	60.9	2.7	87	21	33	4+	137	29	0	0	0	0	.15	-.02	.10	11	.0	0		1	0	0
DAGGETT FAA AIRPORT	M	M	M																M	M				
DEATH VALLEY	M	M	M																M	M				
DEEP SPRINGS COLLEGE	52.5	25.3	38.9		67	22+	8	6	723	0	0	0	23	0	T		.00	28+	T	T		0	0	0
EAGLE MOUNTAIN	70.6	51.6	61.1	2.9	84	17	42	7+	152	51	0	0	0	0	.41	.24	.39	11	.0	0		1	0	0
EL CENTRO 2 SSW	75.8	46.0	60.9	3.1	87	21	35	6+	135	26	0	0	0	0	.09	-.11	.05	24	.0	0		0	0	0
EL MIRAGE FIELD	62.4	33.6	48.0		77	22	23	7+	469	0	0	0	15	0	.51		.48	11	.0	0		1	0	0
FAIRMONT	57.6	38.0	47.8	1.0	73	22	26	6	472	0	0	0	8	0	1.03	-1.84	1.03	11	.0	0		1	1	1
GOLD ROCK RANCH	74.7	50.8	62.8		89	21	39	3	117	59	0	0	0	0	.22		.17	24	.0	0		1	0	0
HAIWEE	58.4	32.3	45.4	1.0	73	22+	20	6	544	0	0	0	13	0	.52	-.64	.52	11	5.0	0		1	1	0
HAYFIELD PUMPING PLANT	70.9	43.8	57.4	2.1	84	22	29	6	212	7	0	0	2	0	.67	.47	.67	11	.0	0		1	1	0
IMPERIAL	75.0	48.5	61.8	2.8	86	20	37	3	125	41	0	0	0	0	.09	-.13	.06	10	.0	0		0	0	0
INDEPENDENCE	61.9	33.4	47.7		79	21	20	7+	479	0	0	0	11	0	.25	-.64	.17	11	.0	0		1	0	0
INDIO U S DATE GARDEN	76.3	47.2	61.8	2.9	90	21	33	7	136	50	1	0	0	0	.51	.30	.51	11	.0	0		1	1	0
INYOKERN	66.7	35.4	51.1		81	24	19	6	383	1	0	0	12	0	.57		.57	10	.0	0		1	1	0
IRON MOUNTAIN	71.1	49.2	60.2	2.6	87	23	37	3	170	42	0	0	0	0	.35	.15	.33	11	.0	0		1	0	0
LAKE ARROWHEAD	49.4	31.9	40.7	.9	64	21	22	6	675	0	0	0	17	0	2.30	-5.32	2.04	10	M	M		2	1	1
LANCASTER FSS/FAA	61.5	36.4	49.0		76	21+	23	6	442	0	0	0	8	0	M .76		.76	9	M .0	0		1	1	0

SEE REFERENCE NOTES FOLLOWING STATION INDEX

MONTHLY SUMMARIZED STATION AND DIVISIONAL DATA

CALIFORNIA
FEBRUARY 1982

STATION	TEMPERATURE (°F)													PRECIPITATION (IN)									
											NO OF DAYS							SNOW, SLEET			NO. OF DAYS		
											MAX		MIN										
	AVERAGE MAXIMUM	AVERAGE MINIMUM	AVERAGE	DEPARTURE FROM NORMAL	HIGHEST	DATE	LOWEST	DATE	HEATING DEGREE DAYS	COOLING DEGREE DAYS	90 OR ABOVE	32 OR BELOW	32 OR BELOW	0 OR BELOW	TOTAL	DEPARTURE FROM NORMAL	GREATEST DAY	DATE	TOTAL	MAX. DEPTH ON GROUND	DATE	10 OR MORE	50 OR MORE	1.00 OR MORE
MECCA FIRE STATION	77.5	45.0	61.3	3.1	88	20	31	3	134	34	0	0	2	0	.42	.21	.42	10	0	0		1	0	0
MITCHELL CAVERNS	57.5	40.4	49.0		71	21	24	5	441	0	0	0	3	0	.50		.33	10	T	T		2	0	0
MOJAVE	63.0	38.6	50.8		79	21	26	6	392	0	0	0	7	0	.46	.55	.37	11	.0	0		1	0	0
MOUNTAIN PASS	53.2	32.9	43.1		72	23+	13	5	609	0	0	11	13	0	.74		.74	11	4.0	4	11	1	1	0
NEEDLES FAA AIRPORT	71.0	47.4	59.2	2.7	85	22	34	1	186	30	0	0	0	0	.83	.51	.70	11	0	0		2	1	0
PALMDALE	63.2	36.6	49.9	1.3	75	21+	24	6	416	0	0	0	9	0	.91	.46	.49	10	0	0		2	0	0
PALM SPRINGS	75.6	49.5	62.6	4.2	89	20	40	4	106	43	0	0	0	0	1.48	.82	.83	11	0	0		2	2	0
PARKER RESERVOIR	70.5	49.8	60.2	2.4	86	22	37	5	169	39	0	0	0	0	1.16	.78			0	0		0	0	0
RANDSBURG	59.5	38.7	49.1	1.2	76	23	26	11	439	0	0	0	5	0	.38	.69	.20	10	M 0	2	10	2	0	0
THERMAL FAA AP	75.9	46.2	61.1		89	20	30	3	146	43	0	0	1	0	.31	.03	.31	10	0	0		1	0	0
TRONA	67.3	42.5	54.9	3.9	85	16	29	6	286	11	0	0	5	0	.51	.19	.51	10	0	0		1	1	0
TWENTYNINE PALMS	69.1	41.4	55.3	2.4	81	21+	30	7+	268	1	0	0	3	0	.00	.18	.00	8+	0	0		0	0	0
VALYERMO FIRE STN 79	60.9	32.6	46.8		74	22	22	5	502	0	0	0	13	0	.61		.40	10	0	0		2	0	0
VICTORVILLE PUMP PLANT	62.6	36.3	49.5	2.8	78	22	26	6+	430	0	0	0	8	0	.52	.23	.52	11	0	0		1	1	0
WILDROSE RANGER STN	55.5	32.5	44.1		71	21	16	5	575	0	0	0	13	0	.37		.37	11	0	0		1		0
--DIVISIONAL DATA----- >			53.7	3.8											.56	.56			6					

SEE REFERENCE NOTES FOLLOWING STATION INDEX

DAILY PRECIPITATION (INCHES)

CALIFORNIA
FEBRUARY 1981

STATION	TOTAL	1	2	3	4	5	6	7	8	9	10	11	12	13	14	15
CALIFORNIA																
NORTH COAST DRAINAGE 01																
ANGWIN PAC UNION COL	7.44													.26	.96	2.28
BIG BAR RANGER STATION	M	-	-	-	-	-	-	-	-	-	-	-	-	-	-	-
BRIDGEVILLE 4 NNW	8.68													.42	2.10	.85
BURNT RANCH 1 S	6.09													.51	1.21	.40
CALISTOGA	6.40													.66	1.30	2.64
CALLAHAN	3.34									T	.06			.53	.54	.36
CECILVILLE 5 SE	M	-	-	-	-	-	-	-	-	-	-	-	-	-	-	-
CLOVERDALE 3 SSE	5.97														1.50	1.55
COPCO 1 DAM	4.75													.37	1.16	.14
COVELO	6.85													1.07	1.86	2.15
CRESCENT CITY 1 N	9.30									.03						5.40
CRESCENT CITY 7 ENE	M	-	-	-	-	-	-	-	-	-	-	-	-	-	-	-
EUREKA WSO CI R	5.76													.74	.74	.82
FOREST GLEN	9.92													1.60	2.20	1.40
FORT BRAGG	M	-	-	-	-	-	-	-	-	-	-	-	-		-	-
FORT DICK	7.88													.50		1.46
FORT JONES RANGER STN	4.32								.00					*	*	*
FORT ROSS	7.76													1.40	1.70	3.14
GARBERVILLE	9.12									T	T			1.81	2.24	1.94
GASQUET RANGER STATION	15.64														5.86	1.67
GRATON	7.33													.25	1.22	2.95
GREENVIEW	5.28													.65	.90	.50
GRIZZLY CREEK ST PK	6.80													.40	1.33	.65
GUERNEVILLE FIRE DEPT	10.52													.30	1.82	3.66
HAPPY CAMP RANGER STN	M	-	-	-	-	-	-	-	-	-	-	-	-		-	-
HAYFORK RANGER STATION	4.55															
HEALDSBURG	6.51													.89	1.35	2.73
HEALDSBURG 2	6.11													.02	.97	2.24
HILTS	6.11							.05						1.00	.95	.17
HOOPA	9.48												.72	.10	2.10	.95
KENTFIELD	6.77													.90	1.05	2.30
KLAMATH R	11.77													1.73	2.54	1.39
LAVA BEDS NAT MONUMENT	1.69										.08			.02	.02	.12
MAD RIVER RANGER STN	8.09													.83	2.27	1.03
MOUNT HEBRON R S	2.03													*	*	*
MUIR WOODS	9.64													1.08	1.70	5.00
NAPA STATE HOSPITAL	4.42													.60	.60	2.32
OAK KNOLL R S 2	5.07														.43	1.93
OAKVILLE 1 WNW	M	-	-	-	-	-	-	-	-	-	-	-	-	-	-	-
OCCIDENTAL	M	-	-	-	-	-	-	-	-	-	-	-	-	-	-	-
ORICK PRAIRIE CREEK PK	10.75													1.45	1.40	2.00
ORLEANS	10.23													1.97	1.49	.91
PETALUMA FIRE STN 3	3.44													.75		1.13
POINT ARENA	5.66													.49	.82	1.90
POTTER VALLEY P H	8.09									.01				1.00	2.07	3.00
RICHARDSON GROVE ST PK	11.64											.89		2.75	2.22	3.40
SAINT HELENA	7.21												.03	1.02	2.05	2.74
SAN RAFAEL	M	-	-	-	-	-	-	-	-	-	-	-	-	-	-	-
SANTA ROSA	5.23														.75	1.65
SAWYERS BAR RANGER STN	M	-	-	-	-	-	-	-	-	-	-	-	-	-	-	-
SCOTIA	6.55	.01	T											.44	1.58	.59
SHELTER COVE AVIATION	8.32													1.82	1.90	2.29
SONOMA	6.10													.86	.90	2.74
STANDISH-HICKEY ST PK	11.49													1.12	2.70	2.67
TRINITY RIVER HATCH	5.21													.50	1.73	.77
TULELAKE //R	1.64													.02	.05	.06
UKIAH	5.33									T				.57	1.44	2.27
UKIAH 4 WSW	7.02													.27	1.17	2.61
UPPER MATTOLE	9.53													.97	1.72	1.68
WARM SPRINGS DAM	6.16		*											.41	.70	2.00
WEAVERVILLE RANGER STN	5.73													*	*	*

SEE REFERENCE NOTES FOLLOWING STATION INDEX

DAILY PRECIPITATION (CONT)

STATION	DAY OF MONTH 16	17	18	19	20	21	22	23	24	25	26	27	28	29	30	31
CALIFORNIA																
NORTH COAST DRAINAGE 01																
ANGWIN PAC UNION COL	3.33	12	.02									.45	.02			
BIG BAR RANGER STATION			-		-	-	-	-	-	-	-	-	-			
BRIDGEVILLE 4 NNW	1.42	72	T	1.50		.82	.20					.65				
BURNT RANCH 1 S	.88	66		93		.77	.35					.38				
CALISTOGA	1.42	05									.17	.14	.02			
CALLAHAN	35	04		58	T	.87					.01		T			
CECILVILLE 5 SE			-		-	-	-	-	-	-	-	-	-			
CLOVERDALE 3 SSE	2.56	07										.19	.10			
COPCO 1 DAM	35		.04	50		2.18	.01									
COVELO	70	53	T	18							.23	.03	.10			
CRESCENT CITY 1 N	.36	52	.16	1.77			.70	.13			.23					
CRESCENT CITY 7 ENE			-		-	-	-	-	-	-	-	-	-			
EUREKA WSO CI R	33	26	.55	22	1.04	.64	.01	.06			.07		.28			
FOREST GLEN	2.09	51		90		.09	.18					.95				
FORT BRAGG			-		-	-	-	-	-	-	-	-	-			
FORT DICK	82	60		1.80	.50	.97	.50	.25				.48				
FORT JONES RANGER STN	2.32	21		31	*	*	1.48					*	*			
FORT ROSS	57	43									.08	.34	.10			
GARBERVILLE	1.49	43			.29	.04					.63	.02	.23			
GASQUET RANGER STATION	1.95	1.27		2.33	.13	1.46	.05	.27				.65				
GRATON	2.44	07									T	.39	.01			
GREENVIEW	70	30		50		1.65	.05					.03				
GRIZZLY CREEK ST PK	1.05	45	.04	1.28	.03	.60	.22				.10	.61	.04			
GUERNEVILLE FIRE DEPT	3.95	15			.05						.01	.54	.04			
HAPPY CAMP RANGER STN			-		-	-	-	-	-	-	-	-	-			
HAYFORK RANGER STATION	3.38	11		82			.24									
HEALDSBURG	62	07									.62	.18	.05			
HEALDSBURG 2	2.01	06									.75	.03	.03			
HILT	67			41	.95	.02					.07	.10	.72			
HOOPA	2.17				.52	1.68		.00			.01		.23			
KENTFIELD	2.00	06										.46				
KLAMATH R	77	35	.05	2.23	.77	1.17		.13			.41	.01	.22			
LAVA BEDS NAT MONUMENT	24	02		06			.13									
MAD RIVER RANGER STN	1.26	63		1.31		.56					.20					
MOUNT HEBRON R S	78	10		29	*	*	.86									
MUIR WOODS	1.00	54									.02	.30				
NAPA STATE HOSPITAL	65	03									T	.22				
OAK HILL R S 2	07	16	.01	59		1.88										
OAKVILLE 1 WNW			-		-	-	-	-	-	-	-	-	-			
OCCIDENTAL			-		-	-	-	-	-	-	-	-	-			
PRICE PRAIRIE CREEK PK	50	32	.81	75	.38	1.95		.14			.50	.28	.27			
RIDGEAND	91		.46	1.28	.65	1.99					.32	.10	.15			
SEBASTOPOL FIRE STN 3	1.48	08														
SEGINI ARENA	1.42	51				.02						.50				
SLATER VALLEY P H	1.15	22		01							.33		.30			
SMITHERSON GROVE ST PK	67			34	.02	.04	.02				.18	.02	.09			
SAINT HELENA	06										.26		.05			
SAN RAFAEL			-		-	-	-	-	-	-	-	-	-			
SANTA ROSA	2.61	06										.15	.01			
SAWYERS BAR RANGER STN			-		-	-	-	-	-	-	-	-	-			
SCOTIA	1.47	44		76		.52	.21	.06			.07	.40	T			
SHELTER COVE AVIATION	48	36		40	.07	.51					.45		.04			
SONOMA	1.31	05									.03	.21	T			
STANDISH-HICKEY ST PK	2.87	95		23		.04					.88		.03			
TRINITY RIVER HATCH	90	08		82		.07	.02					.32				
TULE LAKE R	22	05	.04	18		.87	.14	.01								
UKIAH	67	08	T								.16	.02	.12			
UKIAH 4 WSW	2.53	15		02							.02	.20	.05			
UPPER MATTOLE	2.46	67				1.20	08				.22	.45	.08			
WARM SPRINGS DAM	2.28	10										.62	.05			
WATERVILLE RANGER STN	4.16	15		77	*	*	45				.20					

SEE REFERENCE NOTES FOLLOWING STATION INDEX

DAILY PRECIPITATION (INCHES)

CALIFORNIA
FEBRUARY 1982

STATION	TOTAL	DAY OF MONTH 1	2	3	4	5	6	7	8	9	10	11	12	13	14	15
WEED FIRE DEPARTMENT	2.25										T			.15	.09	.23
WILLITS 1 NE	8.56													1.31	1.78	2.63
WILLOW CREEK 1 NW	8.45	.02												.93	1.82	*
YREKA	4.68													.05	1.27	.30
SACRAMENTO DRAINAGE 02																
ADIN RANGER STATION	1.71													*	*	*
ALTURAS RANGER STATION	1.13								T	.09	.22				.11	.07
AUBURN	5.04														.73	2.22
AUBURN DAM PROJECT	5.36													.08	.80	1.63
BLUE CANYON WSMO //R	11.90									T				2.28	3.21	5.69
BOWMAN DAM	11.31									.25				*	3.81	3.51
BROOKS FARNHAM RANCH	2.45														.42	1.18
BRUSH CREEK R S	9.73													*	*	*
BUCKHORN	10.28													1.64	2.95	2.74
BUCKS CREEK P H	8.04													.66	2.55	*
BURNEY	3.18														1.09	.76
CANBY RANGER STATION	1.79								.00	.16			.00	*	*	*
CANYON DAM	4.68													.20	.80	1.60
CHALLENGE RANGER STA	8.40													*	*	*
CHESTER	4.12								T	T	T			.33	.89	1.46
CHICO UNIVERSITY FARM	2.72													1.04	.50	.57
CLEARLAKE HIGHLANDS	2.68													.17	.55	.80
COLEMAN FISHERIES STA	2.77													.70	.70	.70
COLFAX	6.92								T					.61	1.34	2.93
COLGATE POWER HOUSE	7.21													.60	1.23	3.75
COLUSA 2 SSW	M	-	-	-	-	-	-	-	-	-	-	-	-	-	-	
CORNING HOUGHTON RANCH	1.81													.16	.72	.44
DAVIS 2 WSW EXP FARM	2.63													.07	.64	1.03
DEER CREEK FOREBAY	13.49													.12	3.53	*
DE SABLA	8.05													1.32	1.32	4.28
DOBBINS 1 S	9.06									T				.73	1.79	4.35
DOWNIEVILLE RANGER STA	8.22									.01				*	2.01	3.12
DUNSMUIR TRTMT PLANT	7.77										.09			.60	1.80	1.65
EAST PARK RESERVOIR	.94													.08	.12	.40
FAIRFIELD FIRE STN 2	3.82													.04	.67	1.40
FOLSOM DAM	3.85														.71	1.26
FORESTHILL RANGER STA	M	-	-	-	-		-	-	-	-	-	-	-	*	*	*
FRENCH GULCH	M	-	-	-	-		-	-	-	-	-	-	-	-	-	
GEORGETOWN RANGER STA	11.28													.26	*	6.76
GOLD RUN	M10.52								-					.87	2.20	4.36
GRASS VALLEY 2	8.09									T				.04	1.74	2.01
GREENVILLE RANGER STA	5.10										.03			*	*	*
HARRISON GULCH R S	4.38										T			*	*	*
HARRY ENGLEBRIGHT DAM	4.31													.05	.81	1.33
HAT CREEK P H 1	2.23													.18	.82	.32
IOWA HILL	8.70									.15				.05	2.54	2.09
JESS VALLEY	.88									.02				.02	.10	.20
KELSEY 1 N	M 6.20			-	-									.11	1.11	2.00
LAKEPORT	3.91													.11	.82	2.17
LAKE SOLANO	2.65													.06	.61	.84
LAKE SPAULDING	10.29								.02	T				.70	2.91	4.05
MANZANITA LAKE	5.36								.03		T			.14	1.32	.80
MARKLEY COVE	3.59													.04	.57	1.04
MARYSVILLE	2.65													.15	.50	1.06
MC CLOUD	5.51									T	.31			.04	1.45	1.20
MIDDLETOWN	8.62													.64	2.60	2.96
MINERAL	8.37								.03		T			.40	2.29	1.70
MOUNT SHASTA WSO CI //R	4.37									.02				.68	.24	.94
NEVADA CITY	7.70													.03	1.68	2.11
NICOLAUS 2	2.23													.20	.34	.74
ONO	M	-	-	-	-	-	-	-	-	-	-	-	-	-	-	-
ORLAND	1.36													.21	.46	.37
OROVILLE DAM	3.61													.12	1.06	1.05
PACIFIC HOUSE	10.30								T						2.90	2.93

SEE REFERENCE NOTES FOLLOWING STATION INDEX

DAILY PRECIPITATION (CONT)

CALIFORNIA
FEBRUARY 1982

STATION	DAY OF MONTH 16	17	18	19	20	21	22	23	24	25	26	27	28	29	30	31
WEED FIRE DEPARTMENT	.66	.02		.20		.26	.64									
WILLITS 1 NE	2.19	.24		.06							.02	.05	.08			
WILLOW CREEK 1 NW	2.05	.30		1.25	.02	1.50	.30	.02				.24				
YREKA	.82	.11	T	.43		1.52	.15					.03				
SACRAMENTO DRAINAGE 02																
ADIN RANGER STATION	1.22	.08		.04	*	*	.37									
ALTURAS RANGER STATION	.11	.07		.05			.40					.01				
AUBURN	2.08											.01				
AUBURN DAM PROJECT	2.82											.03				
BLUE CANYON WSMO /R	.22	.07				T					.39	.04				
BOWMAN DAM	3.15										*	.59				
BROOKS FARNHAM RANCH	.83											.02				
BRUSH CREEK R S	9.01	.50		.11			.11									
BUCKHORN	.93	T		.40		.69	.31				.57	.05	T			
BUCKS CREEK P H	3.15	.41		.22			.49				.31		.25			
BURNEY	.68	.09		.11	.02	.03	.40									
CANBY RANGER STATION	.87	.18			.04	*	.54									
CANYON DAM	1.21	.03		.27			.28				.07	.22				
CHALLENGE RANGER STA	8.21	.03	.06	.03			.04				.03					
CHESTER	.70	.08		.36	T	T	.16				.11	.03	T			
CHICO UNIVERSITY FARM	.13			.07	*	*	.10					.11				
CLEARLAKE HIGHLANDS	1.10	.02										.04				
COLEMAN FISHERIES STA				.54		.13										
COLFAX	1.90	T									.09	.05				
COLGATE POWER HOUSE	1.50	.04	.02								.04	.03				
COLUSA 2 SSW	-			-	-	-	-	-	-	-	-		-			
CORNING HOUGHTON RANCH	.34	.02									.03		.10			
DAVIS 2 WSW EXP FARM	.87											.02				
DEER CREEK FOREBAY	6.00	3.26	.04									.54				
DE SABLA	.22	.08		.17			.14				.19	.33				
DOBBINS 1 S	1.98			.01							.15	.03	.02			
DOWNIEVILLE RANGER STA	3.03	.03		*	*	.02										
DUNSMUIR TRTMT PLANT	1.57	.50		.32		.20						.03	.01			
EAST PARK RESERVOIR	.34															
FAIRFIELD FIRE STN 2	1.57	.07										.07				
FOLSOM DAM	1.86											.02				
FORESTHILL RANGER STA	9.50			-	-	-	-	-	-	-	-		-			
FRENCH GULCH	-			-	-	-	-				-		-			
GEORGETOWN RANGER STA	4.14															
GOLD RUN	2.72	.07									.04	.08				
GRASS VALLEY 2	4.09	.01		.01							.17	.13				
GREENVILLE RANGER STA	4.45	.07		.22			.33					.19				
HARRISON GULCH R S	4.31	.04			*	*	.03									
HARRY ENGLEBRIGHT DAM	2.01		.04									.07				
HAT CREEK P H 1	.36			.12		.03	.37				.01		.02			
IOWA HILL	3.66	.01										.20				
JESS VALLEY	.07	.07	.02	.17			.21									
KELSEY 1 N	2.87										T	.11				
LAKEPORT	.58	.05									.05	.07	.06			
LAKE SOLANO	1.08	T										.06				
LAKE SPAULDING	2.10	.02		T		T					.21	.28				
MANZANITA LAKE	1.39	.10		.51			1.00				T	.07				
MARKLEY COVE	1.87	.02										.05				
MARYSVILLE	.89	.02		T								.03				
MC CLOUD	1.25	.04	.03			.13	.05				T	.01				
MIDDLETOWN		.05										.77	.60			
MINERAL	2.32	.13		.63			.66					.21	T			
MOUNT SHASTA WSO CI /R	.07	.02	.04	.21	.15	.44					.29		.27			
NEVADA CITY	3.66											.22				
NICOLAUS 2	.95															
ONO	-			-			-				-		-			
ORLAND	.24			.05			T					.03	T			
ORROVILLE DAM	1.07	.03		T			.05				T	.22	.01			
PACIFIC HOUSE	4.43											.04				

SEE REFERENCE NOTES FOLLOWING STATION INDEX

DAILY PRECIPITATION (INCHES)

CALIFORNIA
FEBRUARY 1982

STATION	TOTAL	DAY OF MONTH 1	2	3	4	5	6	7	8	9	10	11	12	13	14	15
PARADISE	M	-		-	-	-	-	-	-	-	-		-	-	-	-
PASKENTA RANGER STA	2.40															
PAYNES CREEK	3.17													.35	.97	.80
PIT RIVER P H 1	2.03													.23	.61	.39
PIT RIVER P H 5	12.65									.06				1.30	3.37	3.48
PLACERVILLE	6.55													.03	1.18	
PLACERVILLE IFG	7.23									T				*	*	*
PORTOLA	2.23									T					.87	1.04
QUINCY	4.51									T	T			*	*	*
RED BLUFF WSO AP R	2.39							T		T				1.24	.17	.66
REDDING FIRE STN 4	5.33													1.79	1.49	1.08
REPRESA	3.40													.65	.85	1.90
ROUND MT P G AND E	10.53													1.66	3.42	3.01
SACRAMENTO FAA AP R	2.35								T					.56	.53	1.25
SACRAMENTO WSO CI R	2.90													.57	.62	1.68
SHASTA DAM	9.65										.04			.64	2.18	1.32
SHINGLETOWN 2 E	6.62													.37	*	4.62
SIERRA CITY	M	-		-	-	-	-	-	-	-	-	-	-	-	-	-
SIERRAVILLE R S //	5.31								.01					*	*	2.60
STONYFORD RANGER STA	1.53													.36	.24	.48
STONY GORGE RESERVOIR	1.54													.10	.45	.34
STRAWBERRY VALLEY	11.49								T					.31	2.50	3.54
TWIN LAKES	6.49								.14					1.05	1.06	2.14
UPPER LAKE 7 W	5.77													.85	1.51	1.90
VACAVILLE	3.92													.67	.70	2.06
VINTON	1.77								T	T				T	.60	.32
VOLTA POWER HOUSE	3.71													1.23	.47	.53
WHISKEYTOWN RES	10.43													.45	1.59	1.40
WILLIAMS	2.08												.10	.41	.91	.48
WILLOWS 6 W	1.12													.37	.20	.48
WINTERS	2.65													.05	.72	1.10
WOODLAND 1 WNW	2.27													.09	.45	.80
NORTHEAST INTERIOR BASINS 03																
BOCA	3.44														.62	.65
BODIE	1.31				.09									.33		.89
BRIDGEPORT	1.48															.38
CEDARVILLE	1.28								T	.02	.10			.14	.10	.18
DONNER MEMORIAL ST PK	7.43									T	.05	T		T	1.74	1.71
DOYLE	.78				T				.13	T	T				.17	.10
DOYLE 4 SSE	2.23							.07						.13	.50	.31
ECHO SUMMIT	8.34				T	T			.07	T				T	2.09	1.00
ELLERY LAKE //	4.22						*	*	*	*	*	*	*	*	*	*
FORT BIDWELL	1.86			T				.02		.07	.01			.18	.12	.10
GEM LAKE	1.10													.14		.56
MONO LAKE	2.68														.22	.46
SAGEHEN CREEK M	5.13								T	.01				.46	-	2.58
SUSANVILLE AIRPORT	1.10								.10						.24	.22
TAHOE CITY	4.94								T					T	1.48	1.21
TERMO	.69			01				T	T	.06	.05				.10	.07
TRUCKEE RANGER STATION	4.19								.03					T	.91	.86
WOODFORDS	4.19													.14	.24	2.05
CENTRAL COAST DRAINAGE 04																
BEN LOMOND 4	6.91													.87	.81	2.39
BERKELEY	4.20													.51	1.00	2.47
BIG SUR STATE PARK	5.07								.01		11			.03	.59	1.50
BLACK MOUNTAIN 2 SW	6.69													.05	.67	2.53
CHITTENDEN PASS	.61													.40	.21	
GILROY	2.67													.02	.16	1.30
HALF MOON BAY	5.11													.35	.63	2.28
HOLLISTER 2	1.56														.22	.42
KING CITY	.63										.09				.02	.12
LIVERMORE	2.16													.13	.24	1.13

SEE REFERENCE NOTES FOLLOWING STATION INDEX

DAILY PRECIPITATION (CONT)

CALIFORNIA
FEBRUARY 1982

STATION	DAY OF MONTH 16	17	18	19	20	21	22	23	24	25	26	27	28	29	30	31
PARADISE	-	-	-	-	-	-	-	-	-	-	-	-	-			
PASKENTA RANGER STA	2 28				.12											
PAYNES CREEK	.45		10	45			55									
PIT RIVER P H 1	.25	05		11		07	33				02		.01			
PIT RIVER P H 5	2.05	78		31		39	20				57	11	.03			
PLACERVILLE	5 23											11				
PLACERVILLE IFG	7 20										03					
PORTOLA	15			14			T				03					
QUINCY	3 82	03		21	*	*	.20					25				
RED BLUFF WSO AP R		T		22		T					01		.09			
REDDING FIRE STN 4	.32	T			47						07		.11			
REPRESA																
ROUND MT P G AND E	89	16	81	31		.50	02				.50		.05			
SACRAMENTO FAA AP R	T										.01					
SACRAMENTO WSO CI R											.03					
SHASTA DAM	2 90	71		52							T	1 34				
SHINGLETOWN 2 E		31	16	91			55					10				
SIERRA CITY	-				-	-					-		-			
SIERRAVILLE R S //	2 60			04	*	*	06					*	*			
STONYFORD RANGER STA	35											05	.05			
STONY GORGE RESERVOIR	59	01		1								05				
STRAWBERRY VALLEY	4 37	18	T	13			04					43				
TWIN LAKES	2 10															
UPPER LAKE 7 W	1 06	04	03								.15	08	.11			
VACAVILLE	42	02									.05					
VINTON	67	01	T	17			T									
VOLTA POWER HOUSE	30	16		15		.27	15				.05		.01			
WHISKEYTOWN RES	3 41	74		48								2 33	.03			
WILLIAMS													.18			
WILLOWS 6 W	05						T				T		.02			
WINTERS	73											05	T			
WOODLAND 1 WNW	90											03				
NORTHEAST INTERIOR BASINS 03																
BOCA	2 17											T				
BODIE																
BRIDGEPORT	1 10															
CEDARVILLE	24	01	01	14			29					T				
DONNER MEMORIAL ST PK	3 81	T		7		T						12	T			
DOYLE	38															
DOYLE 4 SSE	1 00		04										16			
ECHO SUMMIT	5 17		T									01	T			
ELSERY LAKE //	*	*	*	*	*	*	*	*	*	*	*	*	*			
FORT BIDWELL	34	04	01	17		.40	04				01					
GEM LAKE	18		03		.04	.08							06			
MONO LAKE	2 00															
SASHEN CREEK	2 03	T		T		T	T				01	01				
SUSANVILLE AIRPORT	42			06			04									
TAHOE CITY	2 25	T					T					T				
TERMO	17	07	04	04		.02	11				T	T	T			
TRUCKEE RANGER STATION	2 33	T					T					06				
WOODFORDS	1 76															
CENTRAL COAST DRAINAGE 04																
BEN LOMOND 4	2 66											18				
BERKELEY		.01									11	04				
BIG SUR STATE PARK	2 80	.01														
BLACK MOUNTAIN 2 SW	3 32	.01	T									11				
CHITTENDEN PASS																
GILROY	1 18	.01														
HALF MOON BAY	1 53	.21	.04									05				
HOLLISTER 2	92															
KING CITY	40															
LIVERMORE	59	T				.01						06				

SEE REFERENCE NOTES FOLLOWING STATION INDEX

DAILY PRECIPITATION (INCHES)

CALIFORNIA
FEBRUARY 1982

STATION		TOTAL	1	2	3	4	5	6	7	8	9	10	11	12	13	14	15
LOS GATOS		1.22													.13	.24	.80
LOS GATOS 4 SW		7.00														1.03	2.65
MARTINEZ WATER PLANT		2.33													.05	.23	.65
MONTEREY		2.37							T	T	T	.03			.24	.17	.78
MORGAN HILL		M	-		-	-		-	-	-			-	-	-		-
MORRO BAY FIRE DEPT		2.19									.07	.52			.11	.23	.90
MOUNT DIABLO JUNCTION		4.06													.19	.34	1.37
MOUNT HAMILTON		4.21													.57	.45	1.65
NEWARK		2.90													.01	.26	1.00
OAKLAND MUSEUM		3.80													.35	.33	1.85
PAICINES OHRWALL RANCH		2.12													T	.23	.67
PALO ALTO		3.05													.02	.55	.80
PALOMA		1.44							T			.15		.01	.12	.06	.38
PASO ROBLES		.88										.53	.01			.02	.03
PASO ROBLES FAA AP		.86										.51			.04	.07	.08
PINNACLES NAT MONUMENT		.91										.04				.13	.03
PISMO BEACH		M		-		-		-	-	-		-	-	-	-		-
PRIEST VALLEY		1.29										.15			.13	.11	.25
REDWOOD CITY		3.41													.21		1.61
RICHMOND		3.47													.45	.68	1.48
SALINAS 3 E		1.95															
SALINAS FAA AP		1.64										T			.24	.42	.68
SALINAS DAM		1.26								.02		.12	.73			.04	.01
SAN CLEMENTE DAM		1.72								.01		.06			.03	.12	.40
S F RICHMOND SUNSET	R	.00															
SAN FRANCISCO WSO AP	R	2.82													.16	.67	1.94
SAN FRANCISCO WSO CI	R	3.26													.48	.86	1.79
SAN GREGORIO 2 SE		3.29													.40	1.60	1.12
SAN JOSE		1.69													.25	.13	.85
SAN LUIS OBISPO POLY		1.65								.01		.06	.48			.06	.17
SANTA CRUZ		6.63													.12	1.17	2.15
SANTA MARGARITA BOOST		2.19										.13	.73			.04	.12
SOLEDAD		.87										.08				.05	.39
SPRECKELS HWY BRIDGE		1.56													.05	.24	.71
UPR SAN LEANDRO FILTER		5.03														.62	2.10
WATSONVILLE WATERWORKS		4.42													T	.69	1.93
WOODSIDE FIRE STN 1		4.74													.48	.45	1.90
WRIGHTS		7.00													.58	.87	2.85
SAN JOAQUIN DRAINAGE	05																
ANGIOLA		.86									.45					.09	.32
ANTIOCH PUMPING PL 3		1.57													.04	.20	.59
ASH MOUNTAIN		2.79											.02	T		.30	.31
AUBERRY 1 NW		3.57													.10	.56	1.08
BAKERSFIELD WSO AP	R	.60									T	.52	.01		T	T	.02
BALCH POWER HOUSE		3.79								.00					.11	.53	.58
BUTTONWILLOW		.79								T		.05	.64				.03
CALAVERAS BIG TREES		11.13								T						2.81	3.41
CALAVERAS RANGER STN		9.26													*	*	9.26
CAMP PARDEE		4.08														.50	1.35
CHERRY VALLEY DAM		9.55							T						2.07	2.88	4.53
COALINGA		.27										.14	T		T	T	.01
COARSEGOLD 1 NW		4.30													.55	1.12	2.58
CORCORAN IRRIG DIST		.49										25					
DELANO		.99											.69				.05
DENAIR 3 NNE		2.27													.22	.42	1.38
ELECTRA POWER HOUSE		5.62													.22	.90	2.70
ELLIOTT		3.37														.25	1.29
EXCHEQUER RESERVOIR		3.75														.21	1.40
FIDDLETOWN DEXTER RANCH		5.92								.05						1.15	1.41
FIVE POINTS 5 SSW		.42										.05			T		.22
FRESNO WSO AP	R	.58								T					.04	.20	.23
FRIANT GOVERNMENT CAMP		1.93														.05	.45
GLENNVILLE		2.25										.04	.72			.13	.08
GRANT GROVE		4.50								T		T	T			.98	.91

SEE REFERENCE NOTES FOLLOWING STATION INDEX

DAILY PRECIPITATION (CONT)

CALIFORNIA
FEBRUARY 1982

STATION	DAY OF MONTH 16	17	18	19	20	21	22	23	24	25	26	27	28	29	30	31
LOS GATOS												.05				
LOS GATOS 4 SW	3.15											.17				
MARTINEZ WATER PLANT	1.34	T										.06	.02			
MONTEREY	1.01	.02									T	.12				
MORGAN HILL																
MORRO BAY FIRE DEPT	.04											.01	.31			
MOUNT DIABLO JUNCTION	2.06											.10				
MOUNT HAMILTON	1.53											T				
NEWARK	1.61		.01								.01					
OAKLAND MUSEUM	1.11	.02										.14				
PAICINES OHRWALL RANCH	1.22	T										T				
PALO ALTO	1.61											[illegible]				
PALOMA	.72	T					T					T				
PASO ROBLES	.29															
PASO ROBLES FAA AP	.16															
PINNACLES NAT MONUMENT	.72															
PISMO BEACH																
PRIEST VALLEY	.65															
REDWOOD CITY	1.55	.04														
RICHMOND	.65	.01									.03	.19				
SALINAS 3 E	1.95															
SALINAS FAA AP	.29	T									.01	T				
SALINAS DAM	.34															
SAN CLEMENTE DAM	1.10															
S F RICHMOND SUNSET R																
SAN FRANCISCO WSO AP R	.02	[illegible]									T	.01	T			
SAN FRANCISCO WSO CI R	.01	[illegible]									[illegible]	[illegible]				
SAN GREGORIO 2 SE	.03										[illegible]	[illegible]				
SAN JOSE	.42	T										.04				
SAN LUIS OBISPO POLY	.89	[illegible]														
SANTA CRUZ	3.12											.07				
SANTA MARGARITA BOOST	1.17															
SOLEDAD	.39															
SPRECKELS HWY BRIDGE	.56															
UPR SAN LEANDRO FILTER	2.07	[illegible]	.14									[illegible]				
WATSONVILLE WATERWORKS	1.74											[illegible]				
WOODSIDE FIRE STN 1	1.83	[illegible]									T	[illegible]				
WRIGHTS	2.57											[illegible]				
SAN JOAQUIN DRAINAGE 05																
ANGIOLA																
ANTIOCH PUMPING PL 3	.72											.02				
ASH MOUNTAIN	2.00	.07						.09								
AUBERRY 1 NW	1.79							.03	.01							
BAKERSFIELD WSO AP R	.05						T									
BALCH POWER HOUSE	2.57															
BUTTONWILLOW	.07															
CALAVERAS BIG TREES	4.90	T										.01	T			
CALAVERAS RANGER STN																
CAMP PARDEE	2.14	.04										.05				
CHERRY VALLEY DAM	.02	.02											.03			
COALINGA	.12															
COARSEGOLD 1 NW							.05									
CORCORAN IRRIG DIST	.24															
DELANO	.25															
DENAIR 3 NNE	.23	.02											T			
ELECTRA POWER HOUSE	1.78											.02				
ELWOOD	1.83											T				
EXCHEQUER RESERVOIR	2.14															
FIDDLETOWN DEXTER RANCH	3.27											.04				
FIVE POINTS 5 SSW	.15															
FRESNO WSO AP R	.11															
FRIANT GOVERNMENT CAMP	1.43															
GLENNVILLE	1.18	.10														
GRANT GROVE	2.61															

SEE REFERENCE NOTES FOLLOWING STATION INDEX

DAILY PRECIPITATION (INCHES)

CALIFORNIA
FEBRUARY 1982

STATION	TOTAL	DAY OF MONTH 1	2	3	4	5	6	7	8	9	10	11	12	13	14	15
GROVELAND RANGER STA	5.75													*	*	2.90
HANFORD 2 S	.38										01				.01	.15
HETCH HETCHY	5.53														1.92	
HUNTINGTON LAKE	6.70													.20	1.30	2.20
KERLINGER	1.15															
KERN RIVER P H 1	.58			.00							24			.00		*
KERN RIVER P H 3	1.26										72	.07			.09	
KETTLEMAN STATION	.36										36					
LEBEC	.73								.03	.07	50				.02	.02
LEMON COVE	.99											.06			.22	.13
LINDSAY	.89										36			.02		.06
LODGEPOLE	4.48								T		05	.14			.56	.58
LODI	2.76													.28	.26	1.55
LOS BANOS	1.27														.08	.54
LOS BANOS ARBURUA RCH	1.03													.09	.13	.36
LOS BANOS DET RESV	.96														.10	.44
MADERA	1.42														.10	.68
MARICOPA	.97								.17	.19	49					
MARIPOSA	5.77														.69	1.74
MATHER	6.90								T					*	*	*
MENDOTA DAM	.35														.08	
MERCED MUNICIPAL AP	2.08													.11	.07	.93
MODESTO	1.52													.18	.35	.92
NEWMAN	.71													.10	.15	.30
NEW MELONES DAM	4.08													T	.48	1.90
NORTH FORK RANGER STA	5.10													*	*	*
ORANGE COVE	1.13													*	*	.32
PANOCHE 2 W	.56										T			.05	.06	.22
PATTIWAY	.73								.06		.16	.36				
PINE FLAT DAM	1.85														.23	.43
PORTERVILLE	1.13											.56			.01	.06
POSEY 3 E	3.76											.87		.25	.37	2.27
SALT SPRINGS PWR HOUSE	7.95													.23	2.23	2.57
SAN LUIS DAM	1.32														.18	.65
SONORA R S	5.03												*	*	*	5.03
SO ENT YOSEMITE N P	6.61														.85	1.61
STOCKTON WSO AP	M 1.31													-	-	1.27
STOCKTON FIRE STA 4	2.46														.28	.99
TEHACHAPI	.59										.02	.25			.12	T
TEJON RANCHO	M	-	-	-	-	-	-	-	-	-	-	-	-	-	-	
THREE RVRS EDISON PH 1	2.22										.02	.02			.33	
TIGER CREEK P H	8.69													.67	1.88	3.57
TRACY CARBONA	1.39													.03	.12	.69
TRACY PUMPING PLANT	1.47													.19	.21	.80
TURLOCK	1.80													T	.20	1.12
VISALIA	.35														.02	.15
WASCO	.68										03	.53			T	.02
WESTHAVEN	.51										T	.02				.24
WEST POINT	7.67														*	*
WOFFORD HEIGHTS	1.34										.53	.26			.05	
YOSEMITE PARK HEADQTRS	8.21												2.10	1.49	4.12	.40
SOUTH COAST DRAINAGE 06																
ACTON-ESDO CYN FC261F	.80											.70				
ALISO CN OAT MT FC 446	1.10										.90	.10				
ALPINE	M	-	-	-	-	-	-	-	-	-	-	-	-	-	-	-
ALTADENA	.82								T	T	.51	.21				
ANZA	1.75								.11	.15	.13	1.33				
AVALON PLEASURE PIER	1.28										1.10	.18				
BIG BEAR LAKE	2.33							T	T	T	1.30	1.03				
BIG TUJUNGA DAM FC46DE	.97										.02	.92				
BURBANK VALLEY PMP PLT	.38								.02		.29					
CACHUMA LAKE	.55								.04		.04	.32				
CAMPO	2.15								.54	T	.87	.74				
CANOGA PARK PIERCE COL	.62								T		.61					

SEE REFERENCE NOTES FOLLOWING STATION INDEX

DAILY PRECIPITATION (CONT)

CALIFORNIA
FEBRUARY 1982

STATION	DAY OF MONTH 16	17	18	19	20	21	22	23	24	25	26	27	28	29	30	31
GROVELAND RANGER STA	2.85															
HANFORD 2 S	.21															
HETCH HETCHY	3.61															
HUNTINGTON LAKE	3.00															
KERLINGER	1.15															
KERN RIVER P H 1	.34															
KERN RIVER P H 3	.38															
KETTLEMAN STATION																
LEBEC	T	.09	T				T									
LEMON COVE	.55							0[illegible]								
LINDSAY	.43						02									
LODGEPOLE	3.15															
LODI	.66											.01				
LOS BANOS	.65															
LOS BANOS ARBURUA RCH	.45										T					
LOS BANOS DET RESV	.42					T						T				
MADERA	.64															
MARICOPA	.12															
MARIPOSA	3.34															
MATHER	6.90															
MENDOTA DAM	.27															
MERCED MUNICIPAL AP	.97															
MODESTO	.07															
NEWMAN	.16															
NEW MELONES DAM	1.53											.18				
NORTH FORK RANGER STA	5.10															
ORANGE COVE	.78					*	0[illegible]									
PANOCHE 2 W	.2[illegible]										T					
PATTIWAY	.08	.07					T									
PINE FLAT DAM	1.1[illegible]	.04					T	T								
PORTERVILLE	.5[illegible]															
POSEY 3 E																
SALT SPRINGS PWR HOUSE	2.9[illegible]											.02				
SAN LUIS DAM	.4[illegible]											T				
SONORA R S																
SOUTH YOSEMITE N P	4.1[illegible]															
STOCKTON WSO AP	.04										T					
STOCKTON FIRE STA 4	1.1[illegible]															
TEHACHAPI	1.[illegible]	.07														
TEJON RANCHO																
THREE RVRS EDISON PH 1	1.7[illegible]							0[illegible]								
TIGER CREEK P H	2.5[illegible]											.02				
TRACY CARBONA	.5[illegible]															
TRACY PUMPING PLANT	.2[illegible]											.02				
TURLOCK	.4[illegible]															
VISALIA	.1[illegible]															
WASCO	.1[illegible]															
WESTHAVEN	.2[illegible]															
WEST POINT	7.67															
WOFFORD HEIGHTS	.5[illegible]															
YOSEMITE PARK HEADQTRS													1[illegible]			
SOUTH COAST DRAINAGE 06																
ACTON-ESDO CYN FC261F	.1[illegible]															
ALISO CN OAT MT FC 446	.1[illegible]															
ALPINE	.	-														
ALTADENA	.1[illegible]															
ANZA	.0[illegible]	.01														
AVALON PLEASURE PIER																
BIG BEAR LAKE																
BIG TUJUNGA DAM FC46DE	.0[illegible]															
BURBANK VALLEY PMP PLT	.0[illegible]															
CACHUMA LAKE	.1[illegible]															
CAMPO	T															
CANOGA PARK PIERCE COL	.0[illegible]															

SEE REFERENCE NOTES FOLLOWING STATION INDEX

DAILY PRECIPITATION (INCHES)

CALIFORNIA
FEBRUARY 1982

STATION		TOTAL	DAY OF MONTH 1	2	3	4	5	6	7	8	9	10	11	12	13	14	15
CHATSWORTH FC 24 F		73											65				
CHULA VISTA		53										41	11				
CORONA		1 39							T	.05	.01	1 15	17				
COVINA TEMPLE FC 193 B		1 17								.02	.03	75	27				.01
CRYSTAL LAKE FC 283C		2 00										20	1 80				
CULVER CITY		M	-	-	-	-	-	-	-	-	-	-	-	-	-	-	-
CUYAMACA		2 28								.15	.14	45	1 40				.04
DESCANSO RANGER STN		4 49								.42		99	2 97				
DOWNEY FIRE STN FC107D		31								.02		20	09				
DRY CANYON RESERVOIR		63								.02		01	60				
EL CAJON		1 68								.07		71	89			T	.01
EL CAPITAN DAM		2 39								.09	.22	31	1 69				.05
ELSINORE		1 07								.33	.10	64					T
ESCONDIDO 2		1.64								.07		95	62				
FONTANA 5 N		3 22								.09	.01	1 70	1 15				
FONTANA KAISER		1 51										81	57				
GIBRALTAR DAM 2		65											44				
GLENDORA WEST FC 185		1 90								.04	.05	85	66				.14
HEMET		1 13								.03	.08	08	85				
HENSHAW DAM		4.58				.02				.12	.05	36	4 00				.02
IDYLLWILD FIRE DEPT		5.19				T			.01	.43	.07	1 41	3 27				
JULIAN WYNOLA		4 39								.20	.11	2 80	1 17				.08
JUNCAL DAM		57											46				
LA CRESCENTA FC 251 B		96										56	28				
LAGUNA BEACH		.82	.02							.05		37	15				
LAKESIDE 2 E		2.16								.08	.13	33	1 60				T
LA MESA		50								T		50				T	
LECHUZA PT STN FC-352B		.55										15	10				.30
LOMPOC		77								T		28				.07	.09
LONG BEACH WSO AP	R	20								T	T	20	T			T	T
LOS ALAMOS		.86								.02		07	33			.05	.05
LOS ANGELES WSO AP	R	.66							T	.14	T	50					T
LOS ANGELES CIVIC CTR	R	.70								.01		66					
LOS PRIETOS RANGER STA		.48								.01	.01	07	20				
LYTLE CREEK RANGER STN		2.49								.08	T	77	1 64				
MONTEBELLO		.74								.02		36					
MT WILSON 2		1.75								.03	T	1 28	44				
NEW CUYAMA FIRE STA		.80								.02		18	56				
NEWHALL SOLEDAD FC32CE		1.00										10	90				
NEWPORT BEACH HARBOR		.46								.10		34	02				
OAK GROVE RANGER STN		2.10									.00	60	1 50			T	
OCEANSIDE MARINA		.69								.03	.01	47	15			T	
OJAI		1.01										08	89				
OXNARD		.52								.21		T	23				T
PACOIMA DAM FC 33 A E		1.00								.01		06	.75				
PALOMAR MT OBSERVATORY		1.52								.02			.65	.85			
PALOS VERDES EST FC43D		.66								.18		18	28				
PASADENA		.77								.02		47	18				T
PIRU 2 ESE		.91										01	87				
POMONA CAL POLY		1.02								.06	.55		33				
POWAY VALLEY		M	-	-	-	-	-	-	-	-	-	-	-	-	-	-	-
RAMONA FIRE DEPT		2.39								.27		1.01	1 10				.01
REDLANDS		M	-	-	-	-	-		-	-	-	-	-	-	-	-	-
RIVERSIDE FIRE STN 3		1.22								.01		62	50			T	.04
RIVERSIDE CIT EXP STN	R	1.29							T	.01	T	1 21					.01
SALSIPUEDES GAGING STN		.63										.05	28			.05	
SAN BERNARDINO CO HOSP		2.01								.01		.95	1 00	T			
SANDBERG PTL FC130B		.61								T			.58				
SANDBERG WSMO	//R	.43										.43					
SAN DIEGO WSO AP	R	.88								T	.21	.64	.02			T	T
SAN DIMAS FIRE WD FC95		1.59							.11		.12		1.16				.06
SAN GABRIEL CANYON PH		M	-	-	-	-	-		-	-	-	-	-	-	-	-	-
SAN GABRIEL DM FC425BE		2.21								.05		.12	1.96	.01			
SAN GABRIEL FIRE DEPT		.78								T		.59	.19	T			T
SAN JACINTO RANGER STN		M	-	-	-	-	-	-	-	-	-	-	-	-	-	-	-
SAN PASQUAL ANIMAL PK		1.62								11		.73	.76				

SEE REFERENCE NOTES FOLLOWING STATION INDEX

DAILY PRECIPITATION (CONT)

CALIFORNIA
FEBRUARY 1982

STATION	DAY OF MONTH 16	17	18	19	20	21	22	23	24	25	26	27	28	29	30	31
CHATSWORTH FC 24 F	.08															
CHULA VISTA		.01														
CORONA	.01															
COVINA TEMPLE FC 193 B	.09	T														
CRYSTAL LAKE FC 283C																
CULVER CITY	-	-	-	-	-	-	-	-	-	-		-	-			
CUYAMACA	.03	.07														
DESCANSO RANGER STN	.11															
DOWNEY FIRE STN FC107D																
DRY CANYON RESERVOIR																
EL CAJON																
EL CAPITAN DAM	.01	.02														
ELSINORE																
ESCONDIDO 2																
FONTANA 5 N	.27															
FONTANA KAISER	.13															
GIBRALTAR DAM 2	.21															
GLENDORA WEST FC 185	.11	.05														
HEMET	.05	.04														
HENSHAW DAM	.01															
IDYLLWILD FIRE DEPT																
JULIAN WYNOLA	.03															
JUNGAL DAM	.10	.01														
LA CRESCENTA FC 251 B	.12								T							
LAGUNA BEACH	.21	.02														
LAKESIDE 2 E	T	.02														
LA MESA																
LECHUZA PT STN FC-352B																
LOMPOC	.33															
LONG BEACH WSO AP R	T								T							
LOS ALAMOS	.27												.07			
LOS ANGELES WSO AP R	.02								T							
LOS ANGELES CIVIC CTR R	.03															
LOS PRIETOS RANGER STA	.19															
LITTLE CREEK RANGER STN																
MONTEBELLO	.36															
MT WILSON 2	T															
NEW CUYAMA FIRE STA	.03	.01														
NEWHALL SOLEDAD FC32CE																
NEWPORT BEACH HARBOR																
OAK GROVE RANGER STN																
OCEANSIDE MARINA	.03															
OJAI	.04															
ONNARD	.05	.03														
PACOIMA DAM FC 33 A E	.15	.03														
PALOMAR MT OBSERVATORY																
PALOS VERDES EST FC43D	.02															
PASADENA	.10	T														
PIRU 1 SE	.03															
POMONA CAL POLY	.08															
POWAY VALLEY	-	-	-	-	-	-	-	-	-	-	-	-	-			
RAMONA FIRE DEPT	T															
REDLAND	-	-	-	-	-	-	-	-	-	-	-	-	-			
RIVERSIDE FIRE STN 3	.05															
RIVERSIDE CIT EXP STN R	.06								T							
SALSIPUEDES GAGING STN	.25															
SAN BERNARDINO CO HOSP	.03								.02							
SANDBERG PTL FC130B	.01	.02														
SANDBERG WSMO R																
SAN DIEGO WSO AP R	T	.01														
SAN DIMAS FIRE WD FC95	.10	.04														
SAN GABRIEL CANYON PH	-	-	-	-	-	-	-	-	-	-	-	-	-			
SAN GABRIEL DM FC425BE	.03	.04														
SAN GABRIEL FIRE DEPT	T	T														
SAN JACINTO RANGER STN	-	-	-	-	-	-	-	-	-	-	-	-	-			
SAN JUAN CAPISTRANO ANIMAL PK	.02															

SEE REFERENCE NOTES FOLLOWING STATION INDEX

DAILY PRECIPITATION (INCHES)

CALIFORNIA
FEBRUARY 1982

STATION	TOTAL	DAY OF MONTH 1	2	3	4	5	6	7	8	9	10	11	12	13	14	15
SANTA ANA FIRE STATION	.96							T	.09		.56	24				
SANTA BARBARA	.00															
SANTA BARBARA FAA AP	.45							T	.01	.01	.37					T
SANTA MARIA WSO AP R	1.13							.13	.01	.02	.64			.02	.01	.06
SANTA MONICA PIER	.33								T	T	.27	06			T	T
SAUGUS PWR PLT 1	.07										.03	T				.02
SUN CITY	.71								.11	.04	.06	46				.04
TOPANGA PATROL STN FC6	.50										.10	.40				
TORRANCE	.54								.10		.36	08				
TUJUNGA	.77										.40	.22				.04
TUSTIN IRVINE RANCH	1.32								.08	.09	.12	92				
TWITCHELL DAM	1.36									.05	.75				.03	
U C L A	.52								.05		.38	06				.02
VAN NUYS FC 15A	M	-	-	-	-	-		-	-	-	-	-	-	-	-	-
VENTURA	.22								.04		T	.11				
VINCENT FIRE STA FC120	.36										.23	.13				
VISTA 2 NNE	1.43								.07	T	.79	.50			T	T
WALNUT PTL STA FC102C	.66								.04		.02	60				
WHITTIER CTY H FC 106C	.43								.03		.16	.16				
YORBA LINDA	.95										.60	26				
SOUTHEAST DESERT BASINS 07																
APPLE VALLEY	.35										.35					
BAKER	.00															
BARSTOW FIRE STN	.52										.21	31				
BEAUMONT 1 E	2.79								.05	.07	1.15	1 50				
BENTON INSPECTION STA	.03															T
BIG PINES PARK FC 83B	1.82										.42	1 40				T
BISHOP CREEK INTAKE 2 //R	.80													.02	.04	.40
BISHOP WSO AP R	.02										T					.01
BLYTHE	.00															
BLYTHE FAA AIRPORT	.26										.18	08				
BORREGO DESERT PARK	1.12										T	1.12				
BOULEVARD 2	2.60								.78	.11	1.00	.71				
BRAWLEY 2 SW	.15										.04	.10				
CALEXICO 2 NE	.16									.02	.08					
CHINA LAKE ARMITAGE	.57										.57					
DAGGETT FAA AIRPORT	M	-	-	-	-	-	-	-	-	-	-	-	-	-	-	-
DEATH VALLEY	M	-	-	-	-	-	-	-	-	-	-	-	-	-	-	-
DEEP CANYON LABORATORY	.73											.73				
DEEP SPRINGS COLLEGE T	.00										T					
EAGLE MOUNTAIN	.41										.02	.39				
EL CENTRO 2 SSW	.09									.04						
EL MIRAGE FIELD	.51								.01			.48	.02			
FAIRMONT	1.03											1 03				
GOLD ROCK RANCH	.22										.05					
GOLDSTONE ECHO 2	.81											.81				
HAIWEE	.52											52				
HAYFIELD PUMPING PLANT	.67										T	.67				
IMPERIAL	.09									T	.06	T				
INDEPENDENCE	.25										T	.17				
INDIO U S DATE GARDEN	.51										T	.51				
INYOKERN	.57										.57					
IRON MOUNTAIN	.35											.33	.02			
LAKE ARROWHEAD	2.30							T	T	T	2.04	.26				
LAKE SABRINA //	1.00													.20	.06	.64
LANCASTER FSS/FAA M	.76									.76	-					
MECCA FIRE STATION	.42										.42					
MITCHELL CAVERNS	.50				T						.33	.17				
MOJAVE	.46									.02	.07	.37				
MOUNTAIN PASS	.74				T						T	.74				
NEEDLES FAA AIRPORT	.83										.13	.70				
NILAND	.00															
OCOTILLO 2 T	.00															
PALMDALE	.91										.49	.42				

SEE REFERENCE NOTES FOLLOWING STATION INDEX

DAILY PRECIPITATION (CONT)

CALIFORNIA
FEBRUARY 1982

STATION	DAY OF MONTH 16	17	18	19	20	21	22	23	24	25	26	27	28	29	30	31
SANTA ANA FIRE STATION	07															
SANTA BARBARA																
SANTA BARBARA FAA AP	06															
SANTA MARIA WSO AP R	24															
SANTA MONICA PIER																
SAUGUS PWR PLT 1	T	02														
SUN CITY																
TOPANGA PATROL STN FC6																
TORRANCE																
TUJUNGA	11															
TUSTIN IRVINE RANCH	08	03														
TWITCHELL DAM	53															
U C L A	01															
VAN NUYS FC 15A			-	-		-	-		-	-	-	-				
VENTURA	04	01														
VINCENT FIRE STA FC120	T															
VISTA 2 NNE	05	01														
WALNUT PTL STA FC102C																
WHITTIER CTY H FC 106C	08															
YORBA LINDA	15	01														
SOUTHEAST DESERT BASINS 07																
APPLE VALLEY																
BAKER																
BARSTOW FIRE STN																
BEAUMONT 1 E	.02															
BENTON INSPECTION STA	.03															
BIG PINES PARK FC 83B																
BISHOP CREEK INTAKE 2 //R	.32								.02							
BISHOP WSO AP R	.01															
BLYTHE																
BLYTHE FAA AIRPORT										T						
BORREGO DESERT PARK																
BOULEVARD 2																
BRAWLEY 2 SW										.01						
CALEXICO 2 NE									.06							
CHINA LAKE ARMITAGE																
DAGGETT FAA AIRPORT	-	-	-	-	-	-	-	-	-	-						
DEATH VALLEY	-	-	-	-	-	-	-	-	-	-						
DEEP CANYON LABORATORY																
DEEP SPRINGS COLLEGE	T															
FAIRE MOUNTAIN																
EL CENTRO 2 SSW									.05							
EL MIRAGE FIELD																
FAIRMONT	T															
GOLD ROCK RANCH									.17							
GOLDSTONE ECHO 2																
HAIWEE																
HAYFIELD PUMPING PLANT																
IMPERIAL									.03							
INDEPENDENCE	.08															
INDIO U S DATE GARDEN																
INYOKERN																
IRON MOUNTAIN																
LAKE ARROWHEAD																
LAKE SABRINA //	.02	.08														
LANCASTER FSS/FAA	T															
MECCA FIRE STATION																
MITCHELL CAVERNS																
MOJAVE																
MOUNTAIN PASS	T						T									
NEEDLES FAA AIRPORT																
NILAND																
OLIVELLO 2									T							
PALMDALE																

SEE REFERENCE NOTES FOLLOWING STATION INDEX

DAILY PRECIPITATION (INCHES)

CALIFORNIA
FEBRUARY 1982

STATION	TOTAL	DAY OF MONTH 1	2	3	4	5	6	7	8	9	10	11	12	13	14	15
PALM SPRINGS	1.48										.65	.83				
PARKER RESERVOIR	1.16										*	1.16				
RANDSBURG	.36									.16	.20					
SHOSHONE	.60											.60				
SNOW CREEK UPPER	2.10										.10	2.00				
SOUTH LAKE	1.36													.04	.16	.56
THERMAL FAA AP	.31										.31	T				
TRONA	.51										.51					
TWENTYNINE PALMS	.00															
VALYERMO FIRE STN 79	.61										.40		.21			
VICTORVILLE PUMP PLANT	.52											.52				
WILDROSE RANGER STN	.37											.37				

SEE REFERENCE NOTES FOLLOWING STATION INDEX

DAILY PRECIPITATION (CONT)

CALIFORNIA
FEBRUARY 1982

STATION	DAY OF MONTH															
	16	17	18	19	20	21	22	23	24	25	26	27	28	29	30	31
PALM SPRINGS																
PARKER RESERVOIR																
RANDSBURG																
SHOSHONE																
SNOW CREEK UPPER																
SOUTH LAKE	48			04									08			
THERMAL FAA AP																
TRONA																
TWENTYNINE PALMS																
VALYERMO FIRE STN 79																
VICTORVILLE PUMP PLANT																
WILDROSE RANGER STN																

SEE REFERENCE NOTES FOLLOWING STATION INDEX

DAILY TEMPERATURES (°F)

CALIFORNIA
FEBRUARY 198.

STATION		DAY OF MONTH 1	2	3	4	5	6	7	8	9	10	11	12	13	14	15	16	17	18	19	20	21	22	23	24	25	26	27	28	29	30	31	AVERAGE
CALIFORNIA																																	
NORTH COAST DRAINAGE 01																																	
ANGWIN PAC UNION COL	MAX	62	63	65	63	49	50	52	54	53	46	50	53	54	52	54	55	56	58	62	63	67	60	55	54	59	46	49	53				55.6
	MIN	45	48	46	36	33	35	33	36	32	30	30	36	42	45	50	47	47	41	47	48	50	35	31	35	36	36	39	43				39.7
BIG BAR RANGER STATION	MAX																																M
	MIN																																M
CALISTOGA	MAX	71	75	68	61	59	61	60	60	56	59	59	61	58	58	59	61	63	65	69	72	68	60	62	64	63	54	63	61				62.5
	MIN	35	41	39	40	29	27	27	29	35	29	26	29	33	48	55	51	36	39	43	35	54	34	28	29	33	40	48	43				37.0
CALLAHAN	MAX	50	51	51	45	39	42	41	44	42	43	52	55	53	56	56	56	55	50	63	68	57	42	42	47	55	50	53	52				50.4
	MIN	21	24	25	20	15	14	23	18	30	21	17	22	45	43	39	42	38	29	42	46	39	25	22	20	25	37	29	29				28.6
CECILVILLE 5 SE	MAX																																M
	MIN																																M
CLOVERDALE 3 SSE	MAX	69	69	71	70	60	65	62	63	60	54	57	59	62	59	60	60	62	65	65	74	63	63	59	61	66	63	67	65				63.3
	MIN	41	42	44	39	29	29	32	36	37	33	33	33	35	42	54	47	48	44	44	48	58	40	40	36	36	38	45	47				40.4
COVELO	MAX	60	64	61	60	57	58	54	56	51	55	57	60	55	57	54	60	62	57	69	72	67	53	54	61	60	63	60	58				59.1
	MIN	24	25	26	21	20	20	23	23	32	27	21	22	45	48	45	47	45	33	47	44	45	28	23	24	29	29	35	37				31.7
CRESCENT CITY 1 N	MAX	54	57	55	56	58	57	57	50	51	54	54	56	56	58	54	58	57	57	61	60	53	50	50	51	51	52	54	59				55.0
	MIN	36	36	42	37	38	33	36	30	38	30	31	36	50	50	50	51	48	43	51	53	44	33	33	30	36	46	47	42				40.4
EUREKA WSO CI R	MAX	54	54	54	56	57	57	52	52	53	52	55	65	62	65	63	64	57	60	66	70	51	50	50	51	56	56	62	64				57.4
	MIN	38	37	42	35	32	35	35	33	37	38	36	35	56	52	54	50	47	45	53	50	43	36	39	35	36	44	44	44				41.5
FOREST GLEN	MAX	50	48	50	53	48	49	46	50	51	42	54	52	54	55	50	55	53	57	54	66	59	49	48	48	56	62	43	57				52.1
	MIN	23	23	24	24	19	20	20	18	26	28	22	21	24	42	40	39	41	36	35	46	45	28	27	27	27	28	34	34				29.3
FORT BRAGG	MAX																																M
	MIN																																M
FORT JONES RANGER STN	MAX	34	43	51	52	39			44	45	45	45	49				55	56	57	48			69	45	45	50	55						48.8
	MIN	19	19	20	20	13			13	17	25	18	18					37	31	33			24	25	21	25	28						M
FORT ROSS	MAX	66	63	60	59	59	62	59	56	54	57	60	60	59	56	57	57	61	60	60	62	59	56	56	57	63	52	60	59				58.9
	MIN	47	44	42	40	35	36	41	39	41	39	35	36	45	52	52	51	51	43	49	49	51	39	35	35	40	42	49	47				43.0
GRATON	MAX	65	74	76	67	59	58	61	62	59	59	58	59	59	57	58	59	65	67	66	70	72	69	62	62	64	60	53	65				63.0
	MIN	30	36	34	32	25	25	25	28	30	32	27	27	30	48	55	53	49	38	39	48	51	37	39	30	30	32	40	44				36.2
GRIZZLY CREEK ST PK	MAX	48	49	51	51	50	47	48	45	47	46	50	51	58	55	56	56	56	55	53	61	62	47	48	48	49	54	48	53				51.5
	MIN	35	33	33	35	29	30	30	31	31	35	30	32	33	50	51	50	49	43	46	53	45	33	34	31	31	35	38	40				37.4
HAPPY CAMP RANGER STN	MAX																																M
	MIN																																M
HEALDSBURG	MAX	76	78	71	62	63	63	64	63	56	61	61	61	57	60	60	65	71	69	71	74	68	64	67	70	70	58	67	60				65.4
	MIN	39	43	39	36	29	31	34	35	39	34	31	35	49	53	55	49	51	45	49	48	53	43	41	35	35	43	49	47				41.8
HILTS	MAX	51	54	50	45	42	43	42	45	44	46	48	47	55	51	52	55	56	52	62	70	54	43	45	50	51	48	54	52				50.3
	MIN	21	22	26	14	12	20	15	27	17	16	22	21	35	40	39	40	36	31	41	39	36	23	25	21	26	29	32	30				27.0
HOOPA	MAX	56	55	56	56	58	54	55	54	52	53	57	63	63	55	58	58	64	62	60	69	74	52	53	53	56	58	63	51				57.8
	MIN	36	37	34	36	27	24	27	30	33	32	30	33	42	49	51	49	42	42	45	48	46	35	35	37	39	32	40	41				37.6
KENTFIELD	MAX	69	69	65	63	56	55	57	56	58	55	57	58	60	58	59	63	64	64	68	70	68	64	59	60	60	60	59	60				61.2
	MIN	36	45	41	38	30	34	35	39	40	35	37	38	49	54	55	53	50	43	49	50	51	44	39	35	37	41	48	46				42.6
KLAMATH R	MAX	58	55	58	56	60	59	53	53	49	55	55	61	60	58	61	61	57	55	65	62	56	51	49	52	55	55	60	59				56.7
	MIN	32	33	34	31	28	30	33	30	37	30	30	31	50	55	51	50	49	44	51	54	45	34	33	31	35	35	44	41				38.6
LAVA BEDS NAT MONUMENT	MAX	41	43	47	38	24	31	35	31	37	31	33	42	46	47	49	49	49	46	50	56	61	56	31	32	38	43	41	46				41.9
	MIN	24	29	31	8	6	9	17	11	18	18	17	21	29	32	43	40	36	27	33	43	38	14	15	13	21	24	26	30				24.0
MOUNT HEBRON R S	MAX	45	47	50	50	50			35	36	37	37	39				52	52	52	53			62	63	63	63	63						49.9
	MIN	0	14	23	12	6			5	13	18	10	11				22	23	22	32			18	20	15	10	16						15.3
NAPA STATE HOSPITAL	MAX	71	69	67	63	62	60	60	59	57	61	63	62	58	59	59	65	69	67	70	75	71	64	63	65	63	58	65	63				63.9
	MIN	39	53	41	44	33	31	32	35	40	33	31	40	50	53	55	53	52	41	47	47	54	41	35	33	37	45	49	49				42.6
ORICK PRAIRIE CREEK PK	MAX	55	56	55	55	56	56	57	57	49	54	54	57	57	59	61	60	61	63	66	63	58	51	50	51	54	56	58	58				56.7
	MIN	28	30	29	29	30	31	30	28	34	29	27	28	46	45	47	53	48	42	50	52	44	31	30	28	30	44	39	39				36.5

SEE REFERENCE NOTES FOLLOWING STATION INDEX

DAILY TEMPERATURES (°F)

CALIFORNIA
FEBRUARY 1982

STATION		DAY OF MONTH 1	2	3	4	5	6	7	8	9	10	11	12	13	14	15	16	17	18	19	20	21	22	23	24	25	26	27	28	29	30	31	AVERAGE
ORLEANS	MAX	57	60	60	55	58	56	50	57	50	59	58	53	49	56	55	57	64	54	70	68	58	55	55	60	58	52	63	55				57.2
	MIN	30	30	33	29	23	23	29	29	35	32	30	32	41	46	46	48	46	43	41	51	43	35	35	31	35	38	43	41				36.4
PETALUMA FIRE STN 3	MAX	75	70	70	64	58	61	63	61	59	60	60	60	58	64	61	67	69	67	72	75	67	63	63	65	65	62	67	60				64.5
	MIN	32	39	35	34	26	28	29	30	33	33	29	30	42	49	55	54	53	41	42	49	50	41	36	31	34	38	49	48				38.9
POINT ARENA	MAX	54	60	59	58	59	59	60	57	57	56	56	58	62	58	58	58	58	60	65	62	66	55	54	54	56	58	52	60				58.2
	MIN	42	37	38	33	30	28	32	33	38	34	29	31	51	54	55	54	52	38	45	54	52	41	41	34	34	42	43	43				40.6
POTTER VALLEY P H	MAX	67	68	67	62	60	61	59	59	50	56	60	60	54	58	57	61	66	62	72	74	61	58	62	64	64	49	63	57				61.1
	MIN	31	32	33	38	26	27	28	30	40	33	27	33	49	50	51	49	48	40	53	49	42	33	30	31	30	42	42	44				37.9
RICHARDSON GROVE ST PK	MAX	53	54	59	57	50	45	54	49	46	53	59	52	56	57	58	59	58	59	56	61	65	51	51	52	56	57	51	60				54.9
	MIN	34	32	33	36	29	27	29	30	35	32	31	30	31	51	53	51	49	46	49	51	49	34	33	32	33	35	39	42				37.7
SAINT HELENA	MAX	71	73	75	66	60	63	62	59	58	64	58	61	63	62	61	59	67	69	68	72	67	61	64	66	62	54	72	60				64.2
	MIN	43	40	46	38	32	28	29	30	30	30	27	38	40	54	52	50	42	46	42	48	49	32	31	31	41	48	45	52				39.8
SAN RAFAEL	MAX																																M
	MIN																																M
SANTA ROSA	MAX	75	76	69	59	59	62	62	59	58	60	58	62	55	57	59	64	69	67	71	72	67	61	63	66	61	61	65	61				63.[illegible]
	MIN	38	41	37	37	27	29	30	34	34	35	29	30		49		53	51	41	41	49	51	38	34	34	34	37	47	47				38.[illegible]
SAWYERS BAR RANGER STN	MAX																																M
	MIN																																M
SCOTIA	MAX	52	56	56	53	59	61	61	51	54	49	54	58	65	60	64	61	64	60	60	73	69	47	50	49	51	56	52	63				57.4
	MIN	33	34	35	38	31	31	32	33	35	35	34	35	36	54	53	52	51	46	48	53	45	36	36	35	34	35	43	44				39.5
SHELTER COVE AVIATION	MAX	68	68	66	60	60	62	61	65	58	52	61	62	57	55	56	56	60	59	64	61	57	54	52	59	57	57	61	61				59.6
	MIN	48	48	42	45	43	42	44	41	42	40	40	41	51	52	52	52	50	46	49	52	46	40	38	41	42	42	45	41				44.8
SONOMA	MAX	76	75	71	69	60	63	62	61	57	60	65	65	59	61	58	65	71	70	72	74	75	65	65	68	65	62	66	65				65.9
	MIN	36	46	36	39	27	28	29	32	36	33	28	33	49	53	54	52	51	39	47	47	51	39	33	31	35	39	49	44				39.9
TRINITY RIVER HATCH	MAX	55	56	58	56	48	53	53	45	55	48	54	52	54	44	54	54	58	62	54	65	62	53	51	52	58	56	48	57				54.1
	MIN	29	28	28	27	19	18	19	26	26	28	26	26	26	39	39	38	39	38	38	45	45	27	27	26	28	30	36	34				30.5
TULELAKE //R	MAX	45	48	46	42	34	53	37	35	36	37	46	48	49	55	52	54	48	44	60	60	59	42	35	40	45	45	50	50				46.3
	MIN	23	15	10	13	12	8	19	10	21	20	12	20	37	36	36	37	39	26	38	42	32	19	20	15	22	31	28	29				23.9
UKIAH	MAX	69	73	69	64	60	62	60	59	53	55	60	61	57	58	59	62	67	65	73	74	70	59	60	65	65	57	63	60				62.8
	MIN	33	34	35	32	27	28	31	32	42	36	30	31	49	52	53	49	48	40	52	52	50	38	36	31	35	43	45	44				39.6
WARM SPRINGS DAM	MAX	57	73	75	68	60	61	61	63	63	63	59	59	61	55	59	60	62	68	69	69	73	65	60	62	68	62	62	64				63.6
	MIN	42	40	40	36	28	28	32	34	34	33	30	31	31	48	54	47	49	44	47	48	53	41	41	35	35	39	40	45				39.5
WEAVERVILLE RANGER STN	MAX	57	56	61	59	49			55	54	47	50	55				56	58	61	52			66	49	52	59	50						55.1
	MIN	26	23	25	18	14			12	20	29	16	19					29	32	35			24	22	21	22	25						M
WEED FIRE DEPARTMENT	MAX	43	46	50	45	33	34	36	37	42	39	36	44	45	44	51	52	52	52	52	57	64	46	39	39	42	52	42	41				44.8
	MIN	22	25	26	20	11	12	12	15	15	25	19	24	40	40	42	43	36	30	31	46	44	28	25	18	19	26	36	36				27.4
WILLITS 1 NE	MAX	66	69	70	62	61	59	57	57	56	53	56	57	57	58	57	58	63	63	70	71	65	55	55	61	61	57	59	56				60.3
	MIN	25	28	29	28	21	21	23	33	34	29	29	28	48	51	50	48	46	40	49	51	48	35	30	25	29	39	41	39				35.6
WILLOW CREEK 1 NW	MAX	54	56	60	58	41	57	53	56	56	54	58	50	64	55	64	56	60	65	54	70	73	51	54	54	60	59	52	65				57.5
	MIN	32	31	34	33	24	23	27	33	30	31	29	28	30	48	49	48	46	40	42	50	45	33	33	34	30	37	42	36				35.6
YREKA	MAX	47	52	55	51	38	39	42	41	43	42	41	50	52	50	57	43	57	59	45	65	69	47	49	46	49	53	49	51				49.4
	MIN	22	23	24	19	15	15	15	17	18	28	17	20	24	40	36	40	37	31	35	38	45	24	26	21	21	29	32	30				26.5
SACRAMENTO DRAINAGE 02																																	
ADIN RANGER STATION	MAX	37	44	44	40	34			36	38	44	42	42				50	50	51	56				43	45	50	49						M
	MIN	-1	11	6	4	-1			0	17	18	10	5				25	28	24	37			14	12	13	14	20						13.5
ALTURAS RANGER STATION	MAX	41	45	45	37	24	33	42	38	38	37	39	39	44	46	51	50	51	48	48	57	64	53	36	36	48	53	48	49				44.3
	MIN	5	9	16	9	0	3	4	8	11	11	-1	3	4	24	36	38	33	22	27	32	33	13	15	15	20	23	27	22				16.5
AUBURN	MAX	59	64	62	59	60	55	57	58	57	49	53	59	63	55	57	58	60	62	64	66	69	68	57	58	60	60	51	62				59.4
	MIN	36	39	37	33	33	34	35	34	37	36	32	32	32	45	50	53	48	43	42	47	47	40	34	33	33	38	39	44				38.8
AUBURN DAM PROJECT	MAX	57	62	61	58	58	53	57	57	56	48	52	58	62	54	57	58	59	61	63	65	69	65	56	57	60	60	52	60				58.4
	MIN	38	37	36	32	31	33	33	37	35	35	31	33	36	48	52	52	46	41	44	46	51	37	34	31	35	40	42	44				38.9
BLUE CANYON WSMO //R	MAX	48	54	48	38	45	42	41	40	31	41	43	46	43	42	45	45	44	56	61	61	55	51	49	55	46	38	47	50				46.6
	MIN	35	36	31	23	24	29	29	27	28	24	25	34	36	39	41	36	34	39	45	48	43	32	33	37	34	31	33	37				33.7

SEE REFERENCE NOTES FOLLOWING STATION INDEX

DAILY TEMPERATURES(°F)

CALIFORNIA
FEBRUARY 1982

STATION		DAY OF MONTH 1	2	3	4	5	6	7	8	9	10	11	12	13	14	15	16	17	18	19	20	21	22	23	24	25	26	27	28	29	30	31	AVERAGE
BOWMAN DAM	MAX	48	51	52	47	30	42	47	40	38	44	48	48		48	48	46	49	45		52			54	56	50		50	50				47.1
	MIN	28	34	32	20	17	17	20	23	23	21	18	20		36	42	32	30	30		38			28	23	28		29	32				27.0
BROOKS FARNHAM RANCH	MAX	65	68	70	68	53	56	59	60	62	56	58	60	64	64	63	63	64	67	69	67	71	70	62	60	65	63	57	65				63.2
	MIN	36	42	34	36	33	25	26	29	36	29	26	29	40	42	55	43	48	38	47	44	52	35	28	28	32	42	46	41				37.2
BURNEY	MAX	46	48	51	47	33	39	41	40	45	40	47	46	47	45	55	53	53	53	47	57	63	51	44	44	51	53	50	52				47.9
	MIN	10	10	16	14	4	2	2	10	15	25	12	12	17	31	37	40	38	24	24	34	37	28	15	15	15	20	29	24				20.0
CANBY RANGER STATION	MAX	34	42	43	40	28			38	36	38		39				50	48	50	52				36	42	48	52						M
	MIN	0	17	10	3	-11			-9	17	21		0				30	34	24	36			12	17	18	19	26						M
CANYON DAM	MAX	47	52	50	48	35	36	40	40	39	41	47	48	49	45	45	47	48	44	49	61	60	50	47	46	46	51	48	50				46.8
	MIN	19	21	23	13	5	4	17	20	25	27	14	15	33	36	36	36	31	25	34	35	36	30	21	22	24	27	32	29				24.6
CHESTER	MAX	51	55	49	45	37	40	42	42	38	45	46	49	45	50	44	47	54	47	54	62	59	53	49	54	52	47	50	49				48.4
	MIN	15	15	17	14	5	-2	15	12	22	23	8	10	33	36	32	32	29	21	34	32	34	26	14	18	19	25	28	26				21.2
CHICO UNIVERSITY FARM	MAX	60	65	69	65	50	65	54	57	59	52	58	57	62	62	61	60	62	65	62	68	73	70	59	57	63	61	48	63				61.0
	MIN	30	37	33	35	28	34	29	32	42	35	29	29	32	42	55	54	51	40	44	45	48	43	43	31	34	45	45	39				38.7
CLEARLAKE HIGHLANDS	MAX	63	65	67	63	49	53	55	56	55	53	52	56	57	54	60	58	59	61	63	69	71	61	55	56	61	60	51	60				58.7
	MIN	26	28	28	29	20	25	21	25	26	26	21	23	29	42	52	47	44	32	38	44	33	33	25	25	27	32	43	37				31.5
COLFAX	MAX	63	63	59	55	54	55	54	54	50	51	56	59	56	52	54	55	59	64	65	71	65	60	58	62	58	55	59	60				58.1
	MIN	37	41	34	32	29	32	32	33	35	35	29	31	44	49	50	49	44	38	44	49	49	47	29	31	35	38	40	43				38.5
COLUSA 2 SSW	MAX																																M
	MIN																																M
DAVIS 2 WSW EXP FARM	MAX	57	64	63	61	51	54	55	58	59	56	55	58	60	54	61	60	63	66	65	64	68	65	60	58	61	61	58	63				59.9
	MIN	34	42	34	33	30	30	29	32	40	30	27	30	36	46	52	51	49	42	46	43	50	45	35	31	31	37	48	43				38.4
DEER CREEK FOREBAY	MAX	55	51	56	53	42	49	47	46	44	39	45	50	52	46	50	51	49	57	60	61	66	57	56	57	58	54	44	51				51.6
	MIN	29	30	30	24	25	25	27	26	29	24	26	29	33	37	37	39	35	33	40	42	43	39	29	29	32	33	31	36				31.9
DE SABLA	MAX	59	60	58	52	50	50	48	48	46	45	48	53	45	48	49	51	53	60	62	67	65	54	53	57	55	52	53	55				53.4
	MIN	28	27	28	22	21	24	23	25	27	27	22	23	36	38	38	37	38	30	40	41	40	31	25	25	27	34	34	35				30.2
DOBBINS 1 S	MAX	66	66	59	54	55	57	55	56	48	53	56	59	56	56	56	56	60	64	66	71	63	59	58	61	58	54	60	62				58.7
	MIN	35	34	32	35	26	26	27	31	33	35	26	28	41	43	52	51	44	35	44	44	49	45	28	29	33	37	39	40				36.5
DOWNIEVILLE RANGER STA	MAX	55	53	56	54	45	52	54	48	45	48	52	53	55	55	52	53	52	53	57	62	67	67	51	60	59	59	53	54				54.4
	MIN	25	30	26	30	24	24	18	25	31	26	24	26	24	37	38	39	38	31	32	38	30	26	26	30		25						28.9
DUNSMUIR TRTMT PLANT	MAX	59	61	56	45	51	53	48	53	38	50	50	53	48	51	55	51	55	53	54	60	63	50	49	56	55	56	53	50				52.7
	MIN	26	38	31	28	22	23	23	25	25	31	23	24	27	39	35	43	43	32	35	42	43	33	25	27	27	29	38	33				31.1
EAST PARK RESERVOIR	MAX	64	64	67	63	50	46	47	50	56	50	52	54	50	56	64	63	64	68	67	64	65	67	64	60	65	55	51	64				58.9
	MIN	34	32	32	34	22	22	23	26	24	24	28	28	28	40	50	46	43	38	40	40	39	32	26	28	30	32	40	38				32.8
FAIRFIELD FIRE STN 2	MAX	59	68	65	66	55	55	57	61	63	60	57	60	60	57	63	60	66	69	69	69	71	73	66	64	66	67	62	65				63.3
	MIN	35	43	38	41	32	34	31	35	40	31	32	38	44	51	54	51	51	42	46	48	52	44	34	34	38	42	48	46				41.3
FOLSOM DAM	MAX	60	64	63	60	58	56	59	59	60	52	57	60	64	58	60	61	64	66	65	67	70	67	60	59	62	64	56	65				61.3
	MIN	37	35	40	36	32	31	34	39	41	38	39	39	42	50	54	54	50	42	43	50	50	42	36	36	38	44	46	48				41.6
GEORGETOWN RANGER STA	MAX	61	59	62	57	50	52	51	53	50	39	48	52	57	50	50	53	54	56	63	65	71	73	60	60	61	55	44	56				55.8
	MIN	26	33	31	26	24	26	26	27	28	24	24	24	34	32	37	39	36	33	37	44	42	40	25	28	31	33	36	36				31.5
GRASS VALLEY 2	MAX	59	63	64	62	54	53	54	54	53	46	50	57	59	51	53	53	55	57	70	64	71	63	61	56	60	55	45	58				57.1
	MIN	29	29	28	28	25	26	25	27	29	36	25	28	25	43	49	49	45	35	37	44	44	40	27	27	31	31	31	38				33.3
HARRISON GULCH R S	MAX	64	59	64	60				49	50	44	51	48				54	51	60	68			64	47	57	60	51						M
	MIN	21	23	24	11				20	20	21	17	20				40	32	28	32			27	23	27	22	27						M
HAT CREEK P H 1	MAX	44	53	58	51	38	46	46	44	47	50	50	50	50	49	59	57	59	58	54	62	58	54	46	48	56	54	53	53				51.7
	MIN	19	20	21	19	9	7	24	15	31	26	18	20	21	38	38	39	42	26	39	38	40	30	20	20	22	28	32	27				26.0
JESS VALLEY	MAX	34	36	35	27	31	33	30	28	35	40	40	44	39	40	40	40	39	42	47	53	55	37	30	43	45	41	43	45				39.0
	MIN	6	21	21	1	8	-1	9	2	18	6	8	15	18	30	32	34	28	21	35	32	35	12	11	13	21	28	21	27				18.3
LAKEPORT	MAX	65	65	63	62	54	56	59	56	50	52	54	56	53	58	56	60	63	62	67	73	69	59	59	60	61	58	59	58				59.5
	MIN	28	31	30	28	22	25	21	21	40	31	24	30	46	50	49	45	45	35	47	46	50	28	29	27	31	31	30	40				34.3
LAKE SOLANO	MAX	59	67	70	63	54	55	55	58	58	54	55	57	60	58	60	63	63	67	67	64	69	70	61	60	63	63	55	63				61.1
	MIN	32	38	35	38	31	31	35	36	37	33	31	34	38	48	56	51	51	48	49	34	48	46	38	40	34	36	49	47				40.1
LAKE SPAULDING	MAX	52	55	53	48	47	48	46	42	38	45	52	52	46	46	49	50	50	56	61	64	55	53	57	60	58	51	56	56				51.6
	MIN	21	31	17	13	12	10	14	20	22	19	9	16	28	36	36	35	29	29	31	31	35	31	14	19	22	23	28	27				23.5

SEE REFERENCE NOTES FOLLOWING STATION INDEX

DAILY TEMPERATURES (°F)

STATION		1	2	3	4	5	6	7	8	9	10	11	12	13	14	15	16
MANZANITA LAKE	MAX	49	45	45	49	39	43	45	37	40	38	42	43	47	44	46	[illegible]
	MIN	22	31	24	12	9	8	12	8	11	[illegible]	5	14	20	38	40	[illegible]
MARKLEY COVE	MAX	60	66	70	63	54	53	55	58	58	54	55	[illegible]	57	56	[illegible]	[illegible]
	MIN	33	42	37	38	28	27	28	31	35	31	31	32	37	50	54	48
MARYSVILLE	MAX	60	65	68	[illegible]	53	56	58	60	61	51	57	60	60	58	[illegible]	[illegible]
	MIN	38	43	38	37	33	32	[illegible]	40	42	37	34	35	39	50	[illegible]	53
MC CLOUD	MAX	[illegible]	54	57	54	40	41	49	41	45	[illegible]	47	43	46	43	48	[illegible]
	MIN	[illegible]	[illegible]	[illegible]	14	12	11	13	[illegible]	17	26	14	14	14	35	35	[illegible]
MINERAL	MAX	[illegible]	50	53	50	34	35	40	42	40	32	40	44	42	43	[illegible]	[illegible]
	MIN	[illegible]	28	[illegible]	14	11	9	13	10	12	[illegible]	[illegible]	10	17	36	[illegible]	[illegible]
MOUNT SHASTA WSO CI //R	MAX	[illegible]	52	47	35	44	48	39	47	37	41	[illegible]	49	[illegible]	[illegible]	[illegible]	[illegible]
	MIN	[illegible]	[illegible]	32	17	13	13	22	14	[illegible]	[illegible]	[illegible]	27	34	40	42	[illegible]
NEVADA CITY	MAX	[illegible]	[illegible]	58	55	49	50	50	50	50	40	48	52	54	48	[illegible]	[illegible]
	MIN	[illegible]	[illegible]	23	29	25	25	25	26	23	33	[illegible]	[illegible]	31	41	41	[illegible]
ORLAND	MAX	[illegible]	[illegible]	70	[illegible]	[illegible]	55	57	57	60	[illegible]	[illegible]	[illegible]	60	54	[illegible]	[illegible]
	MIN	35	[illegible]	41	[illegible]	33	33	28	35	41	33	[illegible]	41	[illegible]	46	[illegible]	[illegible]
OROVILLE DAM	MAX	[illegible]	[illegible]	67	[illegible]	[illegible]	[illegible]	[illegible]	55	58	[illegible]	[illegible]	58	[illegible]	[illegible]	[illegible]	[illegible]
	MIN	[illegible]	[illegible]	[illegible]	41	[illegible]	[illegible]	[illegible]	40	40	42	[illegible]	34	[illegible]	[illegible]	[illegible]	[illegible]
PARADISE	MAX																
	MIN																
PLACERVILLE	MAX	[illegible]	[illegible]	[illegible]	[illegible]	[illegible]	[illegible]	[illegible]	[illegible]	[illegible]	[illegible]	[illegible]	[illegible]	[illegible]	[illegible]	[illegible]	[illegible]
	MIN	[illegible]	[illegible]	[illegible]	[illegible]	[illegible]	[illegible]	[illegible]	[illegible]	[illegible]	[illegible]	[illegible]	[illegible]	[illegible]	[illegible]	[illegible]	[illegible]
PLACERVILLE IFG	MAX	[illegible]	[illegible]	[illegible]	[illegible]	[illegible]	[illegible]	[illegible]	[illegible]	[illegible]	[illegible]	[illegible]	[illegible]	[illegible]	[illegible]	[illegible]	[illegible]
	MIN	[illegible]	[illegible]	[illegible]	[illegible]	[illegible]	[illegible]	[illegible]	[illegible]	[illegible]	[illegible]	[illegible]	[illegible]	[illegible]	[illegible]	[illegible]	[illegible]
PORTOLA	MAX	[illegible]	[illegible]	[illegible]	[illegible]	[illegible]	[illegible]	[illegible]	[illegible]	[illegible]	[illegible]	[illegible]	[illegible]	[illegible]	[illegible]	[illegible]	[illegible]
	MIN	[illegible]	[illegible]	[illegible]	[illegible]	[illegible]	[illegible]	[illegible]	[illegible]	[illegible]	[illegible]	[illegible]	[illegible]	[illegible]	[illegible]	[illegible]	[illegible]
QUINCY	MAX	[illegible]	[illegible]	[illegible]	[illegible]	[illegible]	[illegible]	[illegible]	[illegible]	[illegible]	[illegible]	[illegible]	[illegible]	[illegible]	[illegible]	[illegible]	[illegible]
	MIN	[illegible]	[illegible]	[illegible]	[illegible]	[illegible]	[illegible]	[illegible]	[illegible]	[illegible]	[illegible]	[illegible]	[illegible]	[illegible]	[illegible]	[illegible]	[illegible]
RED BLUFF WSO AP R	MAX	[illegible]	[illegible]	[illegible]	[illegible]	[illegible]	[illegible]	[illegible]	[illegible]	[illegible]	[illegible]	[illegible]	[illegible]	[illegible]	[illegible]	[illegible]	[illegible]
	MIN	[illegible]	[illegible]	[illegible]	[illegible]	[illegible]	[illegible]	[illegible]	[illegible]	[illegible]	[illegible]	[illegible]	[illegible]	[illegible]	[illegible]	[illegible]	[illegible]
REDDING FIRE STN 4	MAX	[illegible]	[illegible]	[illegible]	[illegible]	[illegible]	[illegible]	[illegible]	[illegible]	[illegible]	[illegible]	[illegible]	[illegible]	[illegible]	[illegible]	[illegible]	[illegible]
	MIN	[illegible]	[illegible]	[illegible]	[illegible]	[illegible]	[illegible]	[illegible]	[illegible]	[illegible]	[illegible]	[illegible]	[illegible]	[illegible]	[illegible]	[illegible]	[illegible]
SACRAMENTO FAA AP R	MAX	[illegible]	[illegible]	[illegible]	[illegible]	[illegible]	[illegible]	[illegible]	[illegible]	[illegible]	[illegible]	[illegible]	[illegible]	[illegible]	[illegible]	[illegible]	[illegible]
	MIN	[illegible]	[illegible]	[illegible]	[illegible]	[illegible]	[illegible]	[illegible]	[illegible]	[illegible]	[illegible]	[illegible]	[illegible]	[illegible]	[illegible]	[illegible]	[illegible]
SACRAMENTO WSO CI R	MAX	[illegible]	[illegible]	[illegible]	[illegible]	[illegible]	[illegible]	[illegible]	[illegible]	[illegible]	[illegible]	[illegible]	[illegible]	[illegible]	[illegible]	[illegible]	[illegible]
	MIN	[illegible]	[illegible]	[illegible]	[illegible]	[illegible]	[illegible]	[illegible]	[illegible]	[illegible]	[illegible]	[illegible]	[illegible]	[illegible]	[illegible]	[illegible]	[illegible]
SHASTA DAM	MAX	[illegible]	[illegible]	[illegible]	[illegible]	[illegible]	[illegible]	[illegible]	[illegible]	[illegible]	[illegible]	[illegible]	[illegible]	[illegible]	[illegible]	[illegible]	[illegible]
	MIN	[illegible]	[illegible]	[illegible]	[illegible]	[illegible]	[illegible]	[illegible]	[illegible]	[illegible]	[illegible]	[illegible]	[illegible]	[illegible]	[illegible]	[illegible]	[illegible]
SIERRA CITY	MAX																
	MIN																
SIERRAVILLE R S //	MAX	[illegible]	[illegible]	[illegible]	[illegible]	[illegible]	[illegible]	[illegible]	[illegible]	[illegible]	[illegible]	[illegible]	[illegible]	[illegible]	[illegible]	[illegible]	[illegible]
	MIN	[illegible]	[illegible]	[illegible]	[illegible]	[illegible]	[illegible]	[illegible]	[illegible]	[illegible]	[illegible]	[illegible]	[illegible]	[illegible]	[illegible]	[illegible]	[illegible]
STONY GORGE RESERVOIR	MAX	[illegible]	[illegible]	[illegible]	[illegible]	[illegible]	[illegible]	[illegible]	[illegible]	[illegible]	[illegible]	[illegible]	[illegible]	[illegible]	[illegible]	[illegible]	[illegible]
	MIN	[illegible]	[illegible]	[illegible]	[illegible]	[illegible]	[illegible]	[illegible]	[illegible]	[illegible]	[illegible]	[illegible]	[illegible]	[illegible]	[illegible]	[illegible]	[illegible]
STRAWBERRY VALLEY	MAX	[illegible]	[illegible]	[illegible]	[illegible]	[illegible]	[illegible]	[illegible]	[illegible]	[illegible]	[illegible]	[illegible]	[illegible]	[illegible]	[illegible]	[illegible]	[illegible]
	MIN	[illegible]	[illegible]	[illegible]	[illegible]	[illegible]	[illegible]	[illegible]	[illegible]	[illegible]	[illegible]	[illegible]	[illegible]	[illegible]	[illegible]	[illegible]	[illegible]
TWIN LAKES	MAX	[illegible]	[illegible]	[illegible]	[illegible]	[illegible]	[illegible]	[illegible]	[illegible]	[illegible]	[illegible]	[illegible]	[illegible]	[illegible]	[illegible]	[illegible]	[illegible]
	MIN	[illegible]	[illegible]	[illegible]	[illegible]	[illegible]	[illegible]	[illegible]	[illegible]	[illegible]	[illegible]	[illegible]	[illegible]	[illegible]	[illegible]	[illegible]	[illegible]
VACAVILLE	MAX	[illegible]	[illegible]	[illegible]	[illegible]	[illegible]	[illegible]	[illegible]	[illegible]	[illegible]	[illegible]	[illegible]	[illegible]	[illegible]	[illegible]	[illegible]	[illegible]
	MIN	[illegible]	[illegible]	[illegible]	[illegible]	[illegible]	[illegible]	[illegible]	[illegible]	[illegible]	[illegible]	[illegible]	[illegible]	[illegible]	[illegible]	[illegible]	[illegible]
WHISKEYTOWN RES	MAX	[illegible]	[illegible]	[illegible]	[illegible]	[illegible]	[illegible]	[illegible]	[illegible]	[illegible]	[illegible]	[illegible]	[illegible]	[illegible]	[illegible]	[illegible]	[illegible]
	MIN	[illegible]	[illegible]	[illegible]	[illegible]	[illegible]	[illegible]	[illegible]	[illegible]	[illegible]	[illegible]	[illegible]	[illegible]	[illegible]	[illegible]	[illegible]	[illegible]
WILLIAMS	MAX	[illegible]	[illegible]	[illegible]	[illegible]	[illegible]	[illegible]	[illegible]	[illegible]	[illegible]	[illegible]	[illegible]	[illegible]	[illegible]	[illegible]	[illegible]	[illegible]
	MIN	[illegible]	[illegible]	[illegible]	[illegible]	[illegible]	[illegible]	[illegible]	[illegible]	[illegible]	[illegible]	[illegible]	[illegible]	[illegible]	[illegible]	[illegible]	[illegible]

STATION		17	18	19	20	21	22	23	24	25	26	27	28	29	30	31	AVERAGE
MANZANITA LAKE	MAX	45	[illegible]	55	[illegible]	[illegible]	[illegible]	42	43	50	[illegible]	[illegible]	45				45.5
	MIN	32	24	[illegible]	34	34	18	11	14	21	[illegible]	[illegible]	24				21.3
MARKLEY COVE	MAX	[illegible]	63	[illegible]	65	69	[illegible]	62	61	63	63	55	[illegible]				60.5
	MIN	48	40	42	41	43	[illegible]	32	30	33	39	47	[illegible]				37.9
MARYSVILLE	MAX	64	[illegible]	63	[illegible]	72	[illegible]	61	[illegible]	[illegible]	64	[illegible]	64				61.3
	MIN	49	44	49	41	50	45	39	[illegible]	39	42	40	47				41.5
MC CLOUD	MAX	47	[illegible]	[illegible]	44	[illegible]	[illegible]	49	48	55	[illegible]	[illegible]	48				47.2
	MIN	[illegible]	[illegible]	[illegible]	[illegible]	[illegible]	[illegible]	19	[illegible]	[illegible]	[illegible]	[illegible]	[illegible]				22.5
MINERAL	MAX	44	[illegible]	[illegible]	44	[illegible]	[illegible]	43	44	[illegible]	[illegible]	[illegible]	[illegible]				44.8
	MIN	34	[illegible]	[illegible]	[illegible]	[illegible]	[illegible]	16	[illegible]	[illegible]	[illegible]	[illegible]	[illegible]				22.3
MOUNT SHASTA WSO CI //R	MAX	[illegible]	[illegible]	[illegible]	[illegible]	48	41	41	[illegible]	[illegible]	[illegible]	[illegible]	[illegible]				46.4
	MIN	[illegible]	[illegible]	[illegible]	41	[illegible]	[illegible]	25	[illegible]	[illegible]	[illegible]	[illegible]	[illegible]				28.5
NEVADA CITY	MAX	[illegible]	[illegible]	[illegible]	[illegible]	[illegible]	[illegible]	55	[illegible]	[illegible]	[illegible]	[illegible]	[illegible]				53.1
	MIN	[illegible]	[illegible]	[illegible]	[illegible]	[illegible]	[illegible]	25	[illegible]	[illegible]	[illegible]	[illegible]	[illegible]				32.7
ORLAND	MAX	[illegible]	[illegible]	[illegible]	[illegible]	[illegible]	[illegible]	60	[illegible]	[illegible]	[illegible]	[illegible]	[illegible]				61.0
	MIN	[illegible]	[illegible]	47	47	49	[illegible]	36	[illegible]	[illegible]	[illegible]	[illegible]	[illegible]				39.2
OROVILLE DAM	MAX	[illegible]	[illegible]	[illegible]	[illegible]	[illegible]	[illegible]	60	[illegible]	[illegible]	[illegible]	[illegible]	[illegible]				59.9
	MIN	[illegible]	[illegible]	[illegible]	[illegible]	[illegible]	[illegible]	36	[illegible]	[illegible]	[illegible]	[illegible]	[illegible]				43.5
PARADISE	MAX																M
	MIN																M
PLACERVILLE	MAX	[illegible]	[illegible]	[illegible]	[illegible]	[illegible]	[illegible]	56	[illegible]	[illegible]	[illegible]	[illegible]	[illegible]				56.3
	MIN	[illegible]	[illegible]	[illegible]	[illegible]	[illegible]	[illegible]	29	[illegible]	[illegible]	[illegible]	[illegible]	[illegible]				34.6
PLACERVILLE IFG	MAX	[illegible]	[illegible]	[illegible]	[illegible]	[illegible]	[illegible]	55	[illegible]	[illegible]	[illegible]	[illegible]	[illegible]				57.3
	MIN	[illegible]	[illegible]	[illegible]	[illegible]	[illegible]	[illegible]	36	[illegible]	[illegible]	[illegible]	[illegible]	[illegible]				39.2
PORTOLA	MAX	[illegible]	[illegible]	[illegible]	[illegible]	[illegible]	[illegible]	52	[illegible]	[illegible]	[illegible]	[illegible]	[illegible]				48.3
	MIN	[illegible]	[illegible]	[illegible]	[illegible]	[illegible]	[illegible]	16	[illegible]	[illegible]	[illegible]	[illegible]	[illegible]				22.0
QUINCY	MAX	[illegible]	[illegible]	[illegible]	[illegible]	[illegible]	[illegible]	59	[illegible]	[illegible]	[illegible]	[illegible]	[illegible]				55.4
	MIN	[illegible]	[illegible]	[illegible]	[illegible]	[illegible]	[illegible]	22	[illegible]	[illegible]	[illegible]	[illegible]	[illegible]				25.5
RED BLUFF WSO AP R	MAX	[illegible]	[illegible]	[illegible]	[illegible]	[illegible]	[illegible]	58	[illegible]	[illegible]	[illegible]	[illegible]	[illegible]				59.6
	MIN	[illegible]	[illegible]	[illegible]	[illegible]	[illegible]	[illegible]	34	[illegible]	[illegible]	[illegible]	[illegible]	[illegible]				40.3
REDDING FIRE STN 4	MAX	[illegible]	[illegible]	[illegible]	[illegible]	[illegible]	[illegible]	59	[illegible]	[illegible]	[illegible]	[illegible]	[illegible]				60.5
	MIN	[illegible]	[illegible]	[illegible]	[illegible]	[illegible]	[illegible]	28	[illegible]	[illegible]	[illegible]	[illegible]	[illegible]				38.0
SACRAMENTO FAA AP R	MAX	[illegible]	[illegible]	[illegible]	[illegible]	[illegible]	[illegible]	58	[illegible]	[illegible]	[illegible]	[illegible]	[illegible]				59.3
	MIN	[illegible]	[illegible]	[illegible]	[illegible]	[illegible]	[illegible]	38	[illegible]	[illegible]	[illegible]	[illegible]	[illegible]				41.7
SACRAMENTO WSO CI R	MAX	[illegible]	[illegible]	[illegible]	[illegible]	[illegible]	[illegible]	61	[illegible]	[illegible]	[illegible]	[illegible]	[illegible]				63.4
	MIN	[illegible]	[illegible]	[illegible]	[illegible]	[illegible]	[illegible]	41	[illegible]	[illegible]	[illegible]	[illegible]	[illegible]				45.9
SHASTA DAM	MAX	[illegible]	[illegible]	[illegible]	[illegible]	[illegible]	[illegible]	58	[illegible]	[illegible]	[illegible]	[illegible]	[illegible]				57.6
	MIN	[illegible]	[illegible]	[illegible]	[illegible]	[illegible]	[illegible]	35	[illegible]	[illegible]	[illegible]	[illegible]	[illegible]				40.4
SIERRA CITY	MAX																M
	MIN																M
SIERRAVILLE R S //	MAX	[illegible]	[illegible]	[illegible]	[illegible]	[illegible]	[illegible]	[illegible]	[illegible]	[illegible]	[illegible]	[illegible]	[illegible]				48.5
	MIN	[illegible]	[illegible]	[illegible]	[illegible]	[illegible]	[illegible]	33	[illegible]	[illegible]	[illegible]	[illegible]	[illegible]				21.0
STONY GORGE RESERVOIR	MAX	[illegible]	[illegible]	[illegible]	[illegible]	[illegible]	[illegible]	60	[illegible]	[illegible]	[illegible]	[illegible]	[illegible]				58.9
	MIN	[illegible]	[illegible]	[illegible]	[illegible]	[illegible]	[illegible]	27	[illegible]	[illegible]	[illegible]	[illegible]	[illegible]				34.8
STRAWBERRY VALLEY	MAX	[illegible]	[illegible]	[illegible]	[illegible]	[illegible]	[illegible]	53	[illegible]	[illegible]	[illegible]	[illegible]	[illegible]				49.8
	MIN	[illegible]	[illegible]	[illegible]	[illegible]	[illegible]	[illegible]	20	[illegible]	[illegible]	[illegible]	[illegible]	[illegible]				29.9
TWIN LAKES	MAX	[illegible]	[illegible]	[illegible]	[illegible]	[illegible]	[illegible]	42	[illegible]	[illegible]	[illegible]	[illegible]	[illegible]				41.1
	MIN	[illegible]	[illegible]	[illegible]	[illegible]	[illegible]	[illegible]	16	[illegible]	[illegible]	[illegible]	[illegible]	[illegible]				19.8
VACAVILLE	MAX	[illegible]	[illegible]	[illegible]	[illegible]	[illegible]	[illegible]	60	[illegible]	[illegible]	[illegible]	[illegible]	[illegible]				61.9
	MIN	[illegible]	[illegible]	[illegible]	[illegible]	[illegible]	[illegible]	30	[illegible]	[illegible]	[illegible]	[illegible]	[illegible]				38.8
WHISKEYTOWN RES	MAX	[illegible]	[illegible]	[illegible]	[illegible]	[illegible]	[illegible]	54	[illegible]	[illegible]	[illegible]	[illegible]	[illegible]				57.8
	MIN	[illegible]	[illegible]	[illegible]	[illegible]	[illegible]	[illegible]	32	[illegible]	[illegible]	[illegible]	[illegible]	[illegible]				36.4
WILLIAMS	MAX	[illegible]	[illegible]	[illegible]	[illegible]	[illegible]	[illegible]	60	[illegible]	[illegible]	[illegible]	[illegible]	[illegible]				63.2
	MIN	[illegible]	[illegible]	[illegible]	[illegible]	[illegible]	[illegible]	36	[illegible]	[illegible]	[illegible]	[illegible]	[illegible]				39.0

SEE REFERENCE NOTES FOLLOWING STATION INDEX

DAILY TEMPERATURES (°F)

CALIFORNIA
FEBRUARY 1982

STATION		DAY OF MONTH 1	2	3	4	5	6	7	8	9	10	11	12	13	14	15	16	17	18	19	20	21	22	23	24	25	26	27	28	29	30	31	AVERAGE
WILLOWS 6 W	MAX	67	70	66	63	55	57	58	58	57	58	55	58	55	63	62	66	64	64	65	68	66	61	60	63	62	58	62	60				61.5
	MIN	43	40	40	30	31	29	29	35	29	38	29	34	45	49	48	47	48	42	47	45	54	35	31	33	32	39	37	45				38.7
WINTERS	MAX	60	68	70	65	54	56	57	60	62	56	66	59	60	58	60	61	64	68	68	66	71	70	63	63	64	64	57	64				62.6
	MIN	40	52	36	41	33	32	30	35	38	31	29	32	41	48	54	50	51	42	47	45	53	45	34	34	35	45	47	45				40.9
WOODLAND 1 WNW	MAX	58	65	67	63	51	56	56	56	60	56	51	59	60	55	63	61	64	66	66	65	71	65	60	59	62	63	58	64				60.7
	MIN	36	45	36	38	30	33	30	39	38	33	29	31	37	49	54	51	51	45	47	47	50	46	37	36	37	38	49	45				40.6
NORTHEAST INTERIOR BASINS 03																																	
BOCA	MAX	43	41	48	45	27	29	35	40	39	40	41	42	49	44	45	46	48	46	50	60	63	60	51	53	55	45	46	52				45.8
	MIN	-3	-2	11	7	-11	-16	-12	7	15	9	5	-2	-1	35	28	34	25	16	17	27	23	27	12	14	15	19	20	22				12.2
BODIE	MAX	31	37	48	36	32	36	42	44	41	46	50	48	52	44	47	51	43	52	55	58	56	51	49	53	47	40	52	45				45.9
	MIN	9	8	4	9	-17	-15	-8	-1	8	5	9	10	19	22	25	23	18	8	19	25	28	14	3	6	6	15	7	16				9.8
BRIDGEPORT	MAX	40	40	38	36	37	35	29	38	42	41	41	45	54	52	54	52	53	56	59	65	64	60	58	60	57	55	60	58				49.3
	MIN	-5	-5	0	-4	5	-17	-12	5	1	-10	-14	-10	16	34	36	33	25	18	16	24	26	31	15	15	17	6	24	22				10.4
CEDARVILLE	MAX	45	38	47	42	22	30	34	31	33	35	35	44	48	50	52	53	51	49	50	53	65	59	39	36	43	48	49	51				44.0
	MIN	16	28	26	10	6	6	18	12	12	17	8	10	20	35	40	40	36	26	28	40	42	21	22	18	19	24	33	28				22.9
DONNER MEMORIAL ST PK	MAX	47	42	47	45	30	32	41	45	40	30	40	50	51	54	44	42	46	48	51	59	62	61	58	51	54	51	39	49				46.8
	MIN	5	6	14	14	-4	-8	-6	-5	23	9	3	4	11	28	32	38	28	19	28	28	28	28	14	15	19	23	32	25				16.1
DOYLE 4 SSE	MAX	45	49	46	39	34	36	40	38	40	39	42	47	55	53	55	53	53	49	61	66	69	56	49	51	52	56	60	57				49.6
	MIN	20	28	28	18	11	18	15	23	23	28	17	28	37	28	33	41	37	27	36	34	31	36	20	23	20	23	29	32				26.6
ECHO SUMMIT	MAX	41	35	41	42	26	35	39	34	32	28	34	41	43	38	37	39	40	41	47	53	53	51	41	44	46	44	36	44				40.2
	MIN	16	24	22	19	12	14	12	15	20	9	11	12	21	32	30	31	27	22	22	33	33	36	18	21	24	25	29	28				22.1
FORT BIDWELL	MAX	39	49	45	31	30	35	33	33	36	40	43	49	46	48	51	51	51	41	57	64	61	61	37	45	50	52	52	51				45.8
	MIN	16	30	24	5	3	7	15	3	22	12	8	15	34	41	38	38	37	26	39	36	38	21	22	17	23	29	35	27				23.6
MONO LAKE	MAX	43	44	44	34	30	33	33	40	40	33	36	38	52	51	53	52	50	49	55	62	63	62	55	55	55	50	53	58				47.3
	MIN	17	17	19	19	12	15	9	17	18	12	10	12	23	31	36	32	27	22	28	30	31	33	23	20	22	23	26	28				21.9
SAGEHEN CREEK	MAX	38	43	40	37	24	39	39	35	31	35	43	46	42	41	42	44	44	47	56	57	56	48	49	49	48	43	47	50				43.3
	MIN	1	7	7	8	-11	-15	-2	21	15	6	-8	4	29	34	32	33	29	15	28	25	27	32	10	12	16	29	29	22				15.5
SUSANVILLE AIRPORT	MAX	47	45	46	46	31	31	33	39	32	41	38	44	44	49	55	54	53	55	46	62	67	66	50	45	47	54	51	53				47.3
	MIN	17	20	15	15	7	5	16	16	17	27	13	18	30	39	36	37	34	24	33	34	36	32	22	20	21	25	32	26				23.8
TAHOE CITY	MAX	45	40	45	44	31	35	40	41	38	34	39	46	49	44	43	44	46	46	45	52	54	54	46	48	48	47	44	47				44.1
	MIN	14	15	17	17	6	2	7	16	19	15	8	11	17	35	33	33	28	21	25	28	30	38	16	18	20	24	32	26				20.4
TAHOE VALLEY FAA AP	MAX	43	46	47	31	33	40	41	37	35	38	46	49	47	47	46	48	47	47	60	61	59	51	52	51	52	46	49	57				46.6
	MIN	17	12	13	13	-1	-6	8	22	24	17	6	6	28	40	40	40	31	22	21	29	24	38	23	21	27	28	34	29				21.6
TERMO	MAX	40	43	38	30	25	30	37	30	34	36	40	46	44	46	47	47	44	40	55	59	58	46	36	44	49	43	47	50				42.3
	MIN	4	10	23	0	5	2	-8	6	19	12	-5	3	33	34	22	34	34	28	34	34	29	22	19	22	27	30	28	28				18.9
TRUCKEE RANGER STATION	MAX	47	42	47	46	30	30	40	44	40	32	41	48	52	43	45	41	47	48	53	61	64	61	52	52	56	54	43	51				46.8
	MIN	4	11	14	11	-3	-7	-7	7	25	13	3	4	12	36	32	32	30	18	20	27	30	37	15	15	19	23	32	25				17.1
WOODFORDS	MAX	42	51	49	46	44	36	34	39	38	38	47	52	51	49	50	52	51	54	59	68	66	65	55	51	56	50	51	49				49.8
	MIN	13	15	13	14	15	4	5	11	15	11	19	23	32	27	41	38	31	26	28	38	35	37	29	25	29	34	30	26				23.7
CENTRAL COAST DRAINAGE 04																																	
BEN LOMOND 4	MAX	69	71	72	60	63	65	62	61	53	61	62	63	58	59	59	65	67	69	78	81	76	66	63	67	63	58	65	61				64.9
	MIN	33	50	35	37	28	30	30	37	37	36	30	33	47	53	55	53	48	42	43	47	50	44	31	29	34	48	49	46				40.5
BERKELEY	MAX	70	67	64	54	55	59	56	55	54	56	57	61	58	58	59	61	61	64	69	69	66	60	58	60	61	57	61	61				60.4
	MIN	49	55	47	44	39	40	42	42	44	41	39	42	53	55	56	53	51	46	50	52	53	43	40	41	44	48	47	50				46.6
GILROY	MAX	70	70	69	69	63	62	65	63	60	57	61	62	69	59	58	66	70	75	70	75	81	76	65	65	67	68	64	71				66.8
	MIN	34	34	35	33	29	30	32	32	35	40	40	35	35	35	55	55	49	49	45	49	48	47	38	32	35	35	48	46				39.6
HALF MOON BAY	MAX	64	68	61	64	56	60	59	57	56	59	59	60	59	58	58	61	61	61	65	68	61	57	54	58	58	60	61	60				60.1
	MIN	40	40	41	42	39	46	41	40	44	41	37	42	42	53	52	53	52	43	47	49	52	45	35	35	38	55	50	47				44.3
HOLLISTER 2	MAX	69	69	69	58	60	63	60	59	56	60	63	66	56	63	65	71	68	70	74	78	69	62	62	65	64	61	68	63				64.7
	MIN	34	34	35	39	28	30	32	38	34	41	31	33	46	53	56	55	45	44	44	47	51	48	35	31	34	45	43	43				40.3

SEE REFERENCE NOTES FOLLOWING STATION INDEX

DAILY TEMPERATURES (°F)

CALIFORNIA
FEBRUARY 1982

STATION		DAY OF MONTH 1	2	3	4	5	6	7	8	9	10	11	12	13	14	15	16	17	18	19	20	21	22	23	24	25	26	27	28	29	30	31	AVERAGE
KING CITY	MAX	68	68	68	64	64	66	62	63	58	51	62	68	60	73	69	72	71	72	76	80	77	64	63	67	67	64	70	66				66.9
	MIN	26	30	29	40	26	26	35	36	33	41	27	37	43	45	54	53	45	38	39	42	44	46	37	24	33	42	39	41				37.5
LIVERMORE	MAX	67	64	68	52	52	54	60	59	57	55	58	59	63	66	64	67	65	68	72	74	73	65	59	64	67	59	62	63				62.7
	MIN	38	44	38	38	30	29	30	34	38	31	30	33	47	54	54	53	48	41	46	45	50	45	32	31	35	44	46	47				40.4
LOS GATOS	MAX	67	67	68	62	57	62	59	58	55	58	62	66	62	64	63	68	64	70	72	75	69	64	59	69	67	60	67	71				64.5
	MIN	38	40	37	35	28	30	31	36	38	36	33	35	50	54	55	52	46	41	46	47	50	46	36	31	37	48	45	47				41.0
MARTINEZ WATER PLANT	MAX	72	64	65	58	54	55	58	59	57	56	57	59	59	57	62	67	66	67	67	69	69	61	60	62	63	60	61	59				61.5
	MIN	36	43	38	37	33	33	32	34	39	34	34	40	42	48	56	53	52	43	49	48	55	44	35	35	38	45	49	51				42.0
MONTEREY	MAX	66	68	67	59	63	64	61	58	55	57	60	62	59	60	63	65	63	64	71	75	63	59	58	59	59	60	63	59				62.1
	MIN	44	49	46	42	36	40	42	44	42	44	40	44	50	55	56	53	49	46	49	52	53	48	39	38	42	48	48	46				45.9
MORRO BAY FIRE DEPT	MAX	65	67	60	60	63	63	61	60	55	55	63	62	60	62	60	62	65	61	75	76	65	70	65	66	60	58	62	59				62.9
	MIN	42	39	40	42	42	36	42	40	44	43	45	45	47	55	56	50	49	49	56	47	49	40	40	42	46	42	43	49				45.0
MOUNT DIABLO JUNCTION	MAX	63	63	63	63	46	52	57	56	51	47	50	54	57	54	54	54	57	60	64	67	72	67	58	55	58	58	55	54				57.5
	MIN	46	42	37	35	30	33	36	34	36	33	36	39	44	50	50	47	46	46	50	53	54	45	35	36	39	39	40	43				41.2
MOUNT HAMILTON	MAX	49	51	55	48	48	50	48	46	39	42	49	55	49	49	50	48	49	58	63	69	63	53	48	55	51	45	47	51				51.0
	MIN	30	31	43	26	30	35	37	29	29	30	33	38	41	44	46	41	38	41	48	47	51	38	30	37	39	32	35	44				37.3
NEWARK	MAX	62	70	68	66	55	56	55	58	57	56	57	59	61	61	65	63	68	62	64	68	70	65	59	58	60	64	60	65				61.9
	MIN	41	51	45	47	41	42	45	42	43	42	40	43	44	57	59	54	54	50	52	53	55	49	42	42	44	45	53	54				47.5
OAKLAND MUSEUM	MAX	73	71	70	57	55	61	59	57	57	59	61	63	58	61	61	65	64	66	70	73	70	61	59	64	65	58	64	63				63.0
	MIN	44	53	46	45	42	43	42	42	45	42	41	43	55	57	58	56	55	48	53	54	56	47	43	40	45	51	52	54				48.3
PALO ALTO	MAX	65	68	69	68	58	58	61	60	57	59	60	60	64	61	67	65	68	63	68	70	68	69	63	59	64	65	65	66				63.9
	MIN	34	37	38	31	34	31	32	34	37	36	36	36	39	54	57	53	49	41	43	47	49	47	38	33	35	41	50	47				40.7
PASO ROBLES	MAX	65	68	69	65	61	64	64	63	62	52	61	66	62	68	66	71	69	70	74	80	78	73	66	67	66	62	70	68				66.8
	MIN	30	30	29	39	29	26	39	42	38	43	34	40	40	40	56	55	49	45	40	44	41	45	37	30	33	49	34	39				39.1
PASO ROBLES FAA AP	MAX	63	64	64	57	59	62	60	60	53	49	58	64	60	66	65	68	67	68	71	78	75	65	64	64	60	58	67	67				63.4
	MIN	29	31	29	37	28	26	37	40	37	40	32	40	40	52	57	50	49	44	38	42	41	46	30	27	33	40	33	39				38.1
PINNACLES NAT MONUMENT	MAX	70	65	66	69	61	61	62	61	60	51	51	60	63	57	63	66	68	70	69	71	80	77	63	63	69	64	58	68				64.5
	MIN	31	33	31	30	24	24	24	31	30	33	26	28	39	47	52	51	39	34	38	43	43	42	33	27	31	38	36	44				35.1
PISMO BEACH	MAX																																M
	MIN																																M
PRIEST VALLEY	MAX	61	62	63	55	53	56	55	58	48	44	52	61	59	64	64	63	63	67	70	78	75	66	64	64	57	56	65	66				61.0
	MIN	31	26	24	24	20	20	24	28	30	37	21	27	33	42	52	52	35	33	33	36	36	36	22	19	25	31	29	33				30.7
REDWOOD CITY	MAX	63	62	58	57	58	60	58	62	56	56	55	55	58	59	60	60	63	63	73	73	57	56	57	59	59	59	52	52				59.3
	MIN	38	48	44	42	36	38	39	44	42	39	39	42	45	53	53	53	56	46	49	49	53	47	41	40	42	42	46	50				44.9
RICHMOND	MAX	70	70	68	58	54	56	67	59	58	58	58	61	61	60	60	66	67	67	69	76	71	62	61	64	65	60	63	62				63.3
	MIN	39	51	43	40	39	44	39	40	47	39	37	46	46	53	56	55	52	45	40	46	54	45	41	37	44	48	48	52				45.2
SALINAS 3 E	MAX	69	71	67	61	64	66	64	66	58	58	62	65	58	62	66	70	64	68	72	78	68	64	62	65	61	61	68	62				65.0
	MIN	36	36	39	39	36	36	47	46	38	45	33	40	48	54	56	56	49	43	46	50	49	48	38	31	32	49	46	48				43.4
SALINAS FAA AP	MAX	66	66	65	58	59	62	60	55	53	54	58	62	58	61	67	66	61	76	71	75	62	62	61	63	60	58	65	62				62.4
	MIN	34	36	38	38	35	37	36	43	36	39	31	40	47	54	57	52	47	38	46	52	50	45	36	32	37	49	46	48				42.1
S F RICHMOND SUNSET	R MAX	71	67	61	62	60	60	61	60	56	59	57	60	59	59	58	61	63	59	66	68	61	58	60	60	61	65	60	59				61.1
	MIN	41	44	42	42	35	43	52	41	41	40	36	40	51	54	54	57	58	56	55	43	44	39	39	42	47	51	48	52				46.0
SAN FRANCISCO WSO AP	R MAX	63	64	62	54	53	55	56	53	52	55	55	59	60	60	60	62	60	62	66	65	61	57	57	59	60	60	59	60				58.9
	MIN	40	45	41	40	37	38	39	42	41	39	38	39	51	54	55	54	50	44	49	50	51	44	39	39	40	47	50	51				44.5
SAN FRANCISCO WSO CI	R MAX	68	70	68	56	55	56	59	55	54	55	58	58	58	59	60	63	59	64	66	72	64	58	56	60	60	58	60	62				60.4
	MIN	51	54	49	47	45	46	47	48	46	44	45	47	52	55	55	54	52	49	52	55	52	50	46	46	48	50	51	53				49.6
SAN GREGORIO 2 SE	MAX	67	67	61	54	59	61	59	56	55	59	56	63	59	58	62	61	63	63	67	71	58	55	56	60	59	60	61	61				60.4
	MIN	36	38	37	37	34	39	35	37	36	38	34	39	50	55	51	50	41	41	45	49	50	42	31	32	35	47	47	46				41.1
SAN JOSE	MAX	72	71	68	64	58	61	61	59	57	59	63	66	63	68	66	69	67	69	71	72	69	62	61	63	66	60	68	67				65.0
	MIN	41	46	42	43	33	34	36	43	43	41	37	39	56	60	62	58	52	47	51	52	57	51	43	37	41	52	51	51				46.4
SAN LUIS OBISPO FOLY	MAX	68	65	71	66	61	67	68	65	66	57	53	63	68	67	66	61	66	67	76	79	84	77	69	67	71	63	57	68				67.0
	MIN	42	39	38	38	38	38	36	44	41	41	43	43	45	46	55	55	51	49	50	55	47	47	46	46	43	42	42	44				44.4
SANTA CRUZ	MAX	62	70	68	64	60	64	66	63	62	57	63	61	65	56	57	58	65	65	64	75	73	72	66	63	63	64	59	69				64.1
	MIN	40	43	39	42	32	35	35	40	40	41	35	38	42	52	56	55	47	41	46	50	50	47	41	33	35	43	44	48				42.5

DAILY TEMPERATURES (°F)

CALIFORNIA
FEBRUARY 1982

STATION		1	2	3	4	5	6	7	8	9	10	11	12	13	14	15	16	17	18	19	20	21	22	23	24	25	26	27	28	29	30	31	AVERAGE
UPR SAN LEANDRO FILTER	MAX	64	70	67	66	56	54	58	52	57	55	56	61	66	58	59	58	62	62	68	71	72	69	62	62	62	63	56	66				61.9
	MIN	40	50	45	44	40	42	42	41	43	41	41	41	43	44	45	55	53	44	46	50	53	47	37	36	38	40	50	52				44.4
WATSONVILLE WATERWORKS	MAX	64	69	68	66	62	62	65	62	59	56	61	63	65	57	59	61	65	64	66	73	76	66	64	62	64	62	60	67				63.9
	MIN	37	44	38	40	35	37	35	39	39	42	35	38	43	52	56	55	51	43	46	50	51	49	38	35	39	44	50	50				43.3
WOODSIDE FIRE STN 1	MAX	71	69	70	58	59	61	61	58	53	60	60	61	60	61	61	66	63	69	74	75	73	65	61	65	61	64	65	61				64.0
	MIN	34	42	36	33	26	29	29	28	33	33	30	33	42	39	56	43	45	47	39	50	50	43	31	31	33	48	49	44				38.5
SAN JOAQUIN DRAINAGE 05																																	
ANTIOCH PUMPING PL 3	MAX	60	66	65	63	55	53	56	58	60	59	56	58	60	56	64	64	66	66	68	68	68	72	63	61	63	63	60	63				61.9
	MIN	43	43	35	39	33	32	32	37	40	31	29	34	43	39	46	52	43	43	46	44	49	49	36	31	35	43	46	44				40.1
ASH MOUNTAIN	MAX	58	59	63	63	54	55	61	57	59	53	49	57	64	64	54	69	70	65	65	70	76	81	64	49	59	64	64	65				61.8
	MIN	34	36	37	37	35	34	35	41	38	41	36	36	39	44	44	49	49	42	42	44	47	48	45	43	38	39	42	43				40.6
AUBERRY 1 NW	MAX	53	59	56	51	60	54	54	53	51	45	51	61	60	61	58	64	62	60	62	71	75	58	54	56	59	57	60	68				58.3
	MIN	35	36	39	37	35	35	37	39	38	38	34	38	43	48	47	52	46	40	45	47	55	46	44	37	37	40	42	45				41.3
BAKERSFIELD WSO AP R	MAX	61	63	64	53	61	66	60	62	58	50	60	66	66	71	73	71	63	64	70	73	81	58	60	60	69	69	70	70				64.7
	MIN	38	37	38	37	35	48	43	48	47	48	48	43	45	54	56	55	49	49	43	50	52	52	48	43	43	47	50	49				46.3
BALCH POWER HOUSE	MAX	52	55	55	53	51	53	54	53	52	50	52	59	58	61	60	60	62	60	65	69	74	70	59	58	62	61	62	68				58.9
	MIN	34	36	36	36	37	33	36	34	37	37	34	36	40	48	49	49	44	41	42	45	49	47	46	41	40	39	41	44				40.4
BUTTONWILLOW	MAX	59	60	61	65	56	59	65	63	64	60	48	60	60	65	74	73	74	68	70	70	75	81	57	62	64	70	75	70				65.3
	MIN	29	30	32	33	33	29	34	45	39	42	35	40	35	45	50	56	51	44	44	40	40	46	46	42	34	37	40	42				39.8
CALAVERAS BIG TREES	MAX	49	48	48	44	41	41	42	41	41	38	39	43	47	45	44	48	46	46	53	57	61	58	50	49	51	50	43	50				46.9
	MIN	26	28	28	26	23	21	23	25	29	26	22	24	27	35	36	35	33	30	32	34	35	36	27	26	28	30	29	32				28.8
CAMP PARDEE	MAX	58	62	61	60	55	54	59	52	56	55	54	59	64	57	60	61	64	64	64	68	70	71	59	58	60	63	56	65				60.3
	MIN	35	34	39	37	34	35	35	36	40	35	35	38	43	50	54	52	49	41	41	48	49	44	32	33	38	42	44	44				40.6
CHERRY VALLEY DAM	MAX	55	52	50	45	46	49	46	46	41	44	48	51	43	45	48	50	52	57	62	66	67	54	58	59	53	47	55	57				51.6
	MIN	29	27	27	25	23	23	23	28	26	23	28	33	35	35	37	34	31	34	38	39	37	29	30	30	31	31	33	35				30.5
COALINGA	MAX	61	60	63	60	57	59	58	61	57	52	57	63	64	71	71	70	71	70	70	77	83	77	63	63	67	65	67	70				65.3
	MIN	31	33	33	35	28	28	36	42	39	44	30	38	43	45	55	48	46	44	41	45	47	49	34	30	35	47	40	40				39.5
CORCORAN IRRIG DIST	MAX	56	59	62	59	57	59	59	60	58	54	59	64	64	71	70	70	68	68	68	73	79	75	58	63	68	66	67	66				64.3
	MIN	32	33	33	32	30	28	36	43	37	45	35	38	43	48	51	58	48	45	45	45	46	51	43	44	36	41	41	43				41.1
DENAIR 3 NNE	MAX	57	62	61	54	57	60	58	59	55	58	62	65	55	63	64	68	68	67	69	73	74	64	50	57	66	66	67	63				62.2
	MIN	30	29	32	32	27	25	27	39	35	29	27	29	41	47	53	53	47	42	44	43	43	46	40	36	32	39	36	41				37.3
ELECTRA POWER HOUSE	MAX	64	63	61	59	57	60	59	58	56	58	60	66	64	60	59	66	65	65	69	74	73	68	59	62	63	62	65	70				63.0
	MIN	29	32	32	31	28	28	29	36	34	31	27	31	40	49	50	48	46	36	42	42	45	46	32	32	36	39	40	41				36.9
FIVE POINTS 5 SSW	MAX	60	60	64	53	57	61	59	58	60	55	60	65	64	67	69	70	68	66	69	74	78	61	64	63	69	68	69	68				64.3
	MIN	33	32	32	30	30	30	39	47	36	44	34	34	41	41	52	56	46	40	43	50	49	53	41	32	32	33	39	43				39.7
FRESNO WSO AP R	MAX	55	59	59	49	54	57	57	58	53	49	56	64	59	67	65	68	65	60	65	72	76	56	56	60	64	63	64	68				60.6
	MIN	33	32	34	34	34	31	31	40	38	42	30	33	40	47	55	53	47	45	44	44	47	50	42	41	40	42	40	43				40.4
FRIANT GOVERNMENT CAMP	MAX	57	58	61	62	47	55	58	58	59	56	51	58	67	61	67	66	69	66	64	66	73	74	60	56	62	65	63	65				61.6
	MIN	34	36	37	38	32	30	35	34	42	42	30	30	41	42	53	54	45	45	49	49	49	50	45	41	39	44	41	40				41.0
GLENNVILLE	MAX	53	58	55	49	52	56	52	50	47	42	53	59	60	60	58	62	60	60	72	76	76	72	48	55	62	61	60	70				58.5
	MIN	25	25	26	25	26	25	20	35	28	32	36	29	29	47	40	50	44	38	32	35	41	40	40	28	26	26	30	31				32.5
GRANT GROVE	MAX	48	46	47	41	33	37	42	42	32	31	34	43	49	48	47	46	45	44	50	61	62	58	48	52	53	50	47	46				45.8
	MIN	26	25	24	21	18	19	22	23	18	21	19	22	28	33	30	34	27	27	31	38	39	34	31	32	30	29	28	31				27.1
HANFORD 2 S	MAX	55	56	59	62	54	56	60	58	60	58	49	59	63	63	70	69	69	67	60	66	73	79	57	59	63	66	65	67				62.2
	MIN	29	33	31	31	29	28	31	38	31	36	32	37	39	38	54	57	49	46	42	44	42	47	41	42	35	38	41	42				38.7
HETCH HETCHY	MAX	54	59	55	53	49	49	52	47	48	45	47	53	56	49	51	51	55	56	59	66	71	70	58	58	62	60	51	58				55.1
	MIN	28	28	28	28	24	25	25	26	31	27	27	28	31	33	39	40	38	34	35	39	41	38	32	33	32	32	34	34				31.8
HUNTINGTON LAKE	MAX	47	45	42	38	38	43	42	38	33	35	47	45	49	45	42	47	45	55	61	61	57	54	52	51	50	46	49	52				46.8
	MIN	26	28	24	20	16	19	19	27	15	23	15	24	30	36	35	33	28	26	37	35	37	33	26	27	26	26	28	30				26.8
KERN RIVER P H 1	MAX			66	63	61	66		66	59	59			72			73	73	64	71	78	85	84		62	71	71						M
	MIN			43	43	36	44		48	46	47			44			53	52	52	50	52	60		50	44	45	50						M
KERN RIVER P H 3	MAX	60	62	62	56	53	56	58	58	53	48	56	63	62	68	66	70	66	64	71	80	80	75	60	64	66	68	66	68				63.5
	MIN	27	32	29	29	30	29	30	30	34	32	32	38	31	45	52	52	40	35	36	40	46	44	44	33	31	30	36	40				36.0

SEE REFERENCE NOTES FOLLOWING STATION INDEX

DAILY TEMPERATURES (°F)

STATION		1	2	3	4	5	6	7	8	9	10	11	12	13	14	15	16	17	18	19	20	21	22	23	24	25	26	27	28	29	30	31	AVERAGE
LEMON COVE	MAX	58	58	64	63	53	54	60	59	62	55	54	59	66	65	69	71	71	64	68	70	75	81	53	54	62	68	68	66				63.2
	MIN	36	37	37	40	35	32	38	43	41	41	44	37	42	47	55	57	50	41	45	47	49	49	48	45	41	41	40	43				42.9
LINDSAY	MAX	59	65	64	57	57	62	62	63	57	53	60	67	68	71	70	74	68	67	71	76	83	78	58	60	69	70	79	71				66.4
	MIN	30	32	33	32	34	28	34	41	36	40	43	35	38	51	54	58	47	40	41	42	49	48	49	40	37	38	49	42				40.8
LODGEPOLE	MAX	44	44	42	39	34	35	40	35	34	32	34	40	42	46	45	45	46	43	46	55	57	56	47	52	56	47	42	45				43.7
	MIN	13	15	15	11	8	9	11	15	9	14	7	8	8	24	32	32	22	19	20	27	28	27	22	21	21	19	21	21				17.8
LODI	MAX	66	64	62	59	54	61	58	59	57	55	62	63	59	64	63	67	65	67	68	72	70	62	59	60	66	68	64	62				62.7
	MIN	32	32	32	44	24	27	26	34	36	30	30	31	49	50	54	51	48	41	47	45	49	47	30	29	36	42	45	44				38.8
LOS BANOS	MAX	62	60	65	63	53	57	60	56	63	59	58	61	65	57	63	68	71	70	70	74	74	77	62	60	65	69	64	69				64.1
	MIN	35	35	34	37	28	29	35	42	38	39	33	34	39	42	52	56	47	44	45	47	47	47	38	33	35	40	43	46				40.0
LOS BANOS DET RESV	MAX	57	59	61	61	52	53	56	57	60	52	55	56	62	58	63	68	68	66	66	68	70	73	60	57	60	65	61	66				61.1
	MIN	38	37	39	40	31	36	37	40	40	42	37	37	40	48	48	56	47	47	48	49	51	49	37	34	39	43	46	47				42.3
MADERA	MAX	58	60	61	62	52	58	60	61	60	47	56	60	66	60	68	67	68	69	68	69	74	70	57	60	65	66	61	67				62.5
	MIN	36	38	37	31	30	28	28	29	37	34	27	29	35	44	51	54	50	50	49	41	44	49	38	37	32	35	[illegible]	40				38.2
MARICOPA	MAX	59	61	64	52	57	61	59	61	61	56	57	62	62	73	73	74	64	64	73	73	72	63	61	61	67	[illegible]	[illegible]	71				64.4
	MIN	36	35	35	37	35	37	40	42	42	41	38	38	41	46	55	57	51	48	45	45	44	47	43	42	38	[illegible]	[illegible]	45				42.4
MERCED MUNICIPAL AP	MAX	56	58	63	58	57	60	58	59	58	56	61	64	62	64	66	68	67	64	69	76	76	72	58	63	65	[illegible]	[illegible]	65				63.4
	MIN	34	32	31	33	32	30	30	43	38	38	28	32	45	49	55	55	48	43	44	46	47	46	37	31	[illegible]	40	40	44				39.4
MODESTO	MAX	61	63	63	54	54	60	59	60	56	58	61	64	54	64	65	69	68	69	71	72	75	62	61	64	68	61	[illegible]	62				63.1
	MIN	34	34	[illegible]	39	31	30	33	42	39	34	32	35	48	51	56	55	48	45	[illegible]	[illegible]	50	48	[illegible]	[illegible]	40	[illegible]	44	48				41.6
NEWMAN	MAX	[illegible]	63	[illegible]	[illegible]	57	60	58	63	59	60	60	65	61	64	[illegible]	70	64	69	71	73	77	68	61	65	70	[illegible]	[illegible]	65				64.8
	MIN	[illegible]	[illegible]	32	33	[illegible]	28	31	43	35	35	33	31	44	47	55	55	45	40	44	45	47	50	40	30	44	40	[illegible]	41				39.0
NEW MELONES DAM	MAX	[illegible]	[illegible]	[illegible]	[illegible]	[illegible]	[illegible]	58	58	58	51	57	58	65	57	64	69	65	64	[illegible]	67	68	72	[illegible]	[illegible]	[illegible]	[illegible]	[illegible]	64				60.5
	MIN	[illegible]	[illegible]	30	30	29	26	27	32	33	27	26	28	38	45	35	46	44	35	[illegible]	[illegible]	48	45	29	29	[illegible]	[illegible]	[illegible]	38				34.6
NORTH FORK RANGER STA	MAX	58	54	[illegible]	[illegible]	54			57	54	54	46	52				64	62	64	62				64	[illegible]	[illegible]	[illegible]						M
	MIN	[illegible]	[illegible]	[illegible]	[illegible]	[illegible]			28	32	32	30	30				34	40	36	[illegible]			42	44	38	[illegible]	44						33.8
ORANGE COVE	MAX	[illegible]	58	[illegible]	[illegible]	50	[illegible]	[illegible]	60	61	61	51	60	64	[illegible]	[illegible]	[illegible]	70	64	64	[illegible]	[illegible]	81	[illegible]	[illegible]	[illegible]	[illegible]	[illegible]	66				62.5
	MIN	[illegible]	33	33	[illegible]	33	30	32	30	37	36	34	34	37	41	[illegible]	[illegible]	[illegible]	42	45	[illegible]	46	[illegible]	[illegible]	[illegible]	[illegible]	[illegible]	[illegible]	40				38.3
PORTERVILLE	MAX	[illegible]	[illegible]	[illegible]	64	[illegible]	56	60	61	63	58	51	61	66	68	73	71	73	66	68	74	[illegible]	81	[illegible]	[illegible]	[illegible]	[illegible]	[illegible]	68				64.7
	MIN	34	[illegible]	[illegible]	[illegible]	35	[illegible]	35	42	42	42	44	39	40	46	53	[illegible]	48	45	45	[illegible]	48	[illegible]	[illegible]	[illegible]	[illegible]	[illegible]	[illegible]	43				42.5
POSEY 3 E	MAX	45	46	49	44	[illegible]	44	45	41	38	34	48	50	52	55	56	[illegible]	[illegible]	60	62	[illegible]	[illegible]	[illegible]	[illegible]	[illegible]	[illegible]	[illegible]	[illegible]	61				50.4
	MIN	[illegible]	[illegible]	[illegible]	[illegible]	24	[illegible]	23	25	[illegible]	25	27	28	34	35	35	[illegible]	[illegible]	36	[illegible]	34	[illegible]	[illegible]	[illegible]	[illegible]	34	[illegible]	[illegible]	36				31.2
SALT SPRINGS PWR HOUSE	MAX	[illegible]	[illegible]	[illegible]	[illegible]	48	[illegible]	52	48	48	48	53	[illegible]	[illegible]	54	54	[illegible]	[illegible]	58	[illegible]	[illegible]	[illegible]	[illegible]	[illegible]	[illegible]	[illegible]	[illegible]	[illegible]	60				57.0
	MIN	[illegible]	[illegible]	34	[illegible]	30	[illegible]	[illegible]	[illegible]	[illegible]	31	30	[illegible]	37	41	41	40	[illegible]	35	[illegible]	[illegible]	[illegible]	44	[illegible]	[illegible]	[illegible]	[illegible]	[illegible]	37				36.6
SAN LUIS DAM	MAX	58	[illegible]	[illegible]	[illegible]	[illegible]	[illegible]	[illegible]	[illegible]	61	[illegible]	[illegible]	[illegible]	58	58	[illegible]	[illegible]	[illegible]	67	[illegible]	[illegible]	[illegible]	[illegible]	[illegible]	[illegible]	[illegible]	[illegible]	[illegible]	64				60.9
	MIN	[illegible]	[illegible]	[illegible]	[illegible]	31	34	41	40	39	39	38	38	38	42	[illegible]	[illegible]	47	47	[illegible]	[illegible]	[illegible]	[illegible]	[illegible]	[illegible]	[illegible]	41	[illegible]	47				41.8
SONORA R S	MAX	[illegible]	[illegible]	[illegible]	[illegible]			58	53	43	54	61				[illegible]	[illegible]	[illegible]	64			[illegible]	[illegible]	[illegible]	[illegible]	[illegible]			67				59.5
	MIN	[illegible]	[illegible]	[illegible]	[illegible]			[illegible]	[illegible]	29	27	[illegible]				[illegible]	[illegible]	[illegible]	46			[illegible]	[illegible]	[illegible]	[illegible]	[illegible]			46				33.1
SO ENT YOSEMITE N P	MAX	[illegible]	[illegible]	[illegible]	[illegible]	42	[illegible]	43	44	42	[illegible]	[illegible]	[illegible]	[illegible]	[illegible]	44	[illegible]	[illegible]	[illegible]	[illegible]	[illegible]	[illegible]	[illegible]	[illegible]	[illegible]	[illegible]	[illegible]	[illegible]	51				49.1
	MIN	[illegible]	[illegible]	[illegible]	[illegible]	[illegible]	[illegible]	[illegible]	[illegible]	[illegible]	[illegible]	[illegible]	34	[illegible]	[illegible]	[illegible]	[illegible]	[illegible]	[illegible]	[illegible]	[illegible]	[illegible]	[illegible]	[illegible]	[illegible]	[illegible]	[illegible]	[illegible]	30				28.3
STOCKTON WSO AP	MAX	[illegible]	[illegible]	[illegible]	[illegible]	[illegible]	[illegible]	[illegible]	[illegible]	[illegible]	[illegible]	[illegible]	[illegible]	[illegible]	[illegible]	[illegible]	[illegible]	[illegible]	[illegible]	[illegible]	[illegible]	[illegible]	[illegible]	[illegible]	[illegible]	[illegible]	[illegible]	[illegible]	62				62.5
	MIN	[illegible]	[illegible]	[illegible]	[illegible]	[illegible]	[illegible]	[illegible]	[illegible]	[illegible]	[illegible]	[illegible]	[illegible]	[illegible]	[illegible]	[illegible]	[illegible]	[illegible]	44	[illegible]	[illegible]	[illegible]	44	[illegible]	[illegible]	[illegible]	[illegible]	41	42				38.3
STOCKTON FIRE STA 4	MAX	[illegible]	[illegible]	[illegible]	[illegible]	[illegible]	[illegible]	[illegible]	[illegible]	[illegible]	[illegible]	[illegible]	[illegible]	[illegible]	[illegible]	[illegible]	[illegible]	[illegible]	[illegible]	[illegible]	[illegible]	[illegible]	[illegible]	[illegible]	[illegible]	[illegible]	[illegible]	[illegible]	66				63.8
	MIN	[illegible]	[illegible]	[illegible]	[illegible]	[illegible]	[illegible]	[illegible]	[illegible]	[illegible]	[illegible]	[illegible]	[illegible]	[illegible]	[illegible]	[illegible]	[illegible]	[illegible]	42	[illegible]	[illegible]	[illegible]	[illegible]	[illegible]	[illegible]	[illegible]	[illegible]	[illegible]	49				39.2
TEHACHAPI	MAX	[illegible]	[illegible]	[illegible]	[illegible]	42	[illegible]	[illegible]	[illegible]	46	[illegible]	[illegible]	[illegible]	[illegible]	[illegible]	[illegible]	[illegible]	[illegible]	58	[illegible]	[illegible]	[illegible]	[illegible]	[illegible]	[illegible]	60	60	60	62				53.8
	MIN	[illegible]	[illegible]	[illegible]	[illegible]	[illegible]	[illegible]	[illegible]	[illegible]	[illegible]	[illegible]	[illegible]	[illegible]	[illegible]	[illegible]	[illegible]	[illegible]	[illegible]	[illegible]	[illegible]	[illegible]	[illegible]	[illegible]	[illegible]	[illegible]	[illegible]	[illegible]	[illegible]	31				31.8
TEJON RANCHO	MAX																																M
	MIN																																M
THREE RVRS EDISON PH 1	MAX	[illegible]	[illegible]	[illegible]	[illegible]	[illegible]	[illegible]	[illegible]	[illegible]	[illegible]	[illegible]	[illegible]	[illegible]	[illegible]	[illegible]	[illegible]	[illegible]	[illegible]	[illegible]	[illegible]	[illegible]	[illegible]	[illegible]	[illegible]	[illegible]	[illegible]	[illegible]	[illegible]	68				64.4
	MIN	[illegible]	[illegible]	[illegible]	[illegible]	[illegible]	[illegible]	[illegible]	[illegible]	[illegible]	[illegible]	[illegible]	[illegible]	[illegible]	[illegible]	[illegible]	[illegible]	[illegible]	[illegible]	[illegible]	[illegible]	[illegible]	[illegible]	[illegible]	[illegible]	[illegible]	[illegible]	[illegible]	35				38.5
TIGER CREEK P H	MAX	[illegible]	[illegible]	[illegible]	[illegible]	[illegible]	[illegible]	[illegible]	[illegible]	[illegible]	[illegible]	[illegible]	[illegible]	[illegible]	[illegible]	[illegible]	[illegible]	[illegible]	[illegible]	[illegible]	[illegible]	[illegible]	[illegible]	[illegible]	[illegible]	[illegible]	[illegible]	[illegible]	66				59.3
	MIN	[illegible]	[illegible]	[illegible]	[illegible]	[illegible]	[illegible]	[illegible]	[illegible]	[illegible]	[illegible]	[illegible]	[illegible]	[illegible]	[illegible]	[illegible]	[illegible]	[illegible]	[illegible]	[illegible]	[illegible]	[illegible]	[illegible]	[illegible]	[illegible]	[illegible]	[illegible]	[illegible]	39				35.5
TRACY CARBONA	MAX	[illegible]	[illegible]	[illegible]	[illegible]	[illegible]	[illegible]	[illegible]	[illegible]	[illegible]	[illegible]	[illegible]	[illegible]	[illegible]	[illegible]	[illegible]	[illegible]	[illegible]	[illegible]	[illegible]	[illegible]	[illegible]	[illegible]	[illegible]	[illegible]	[illegible]	[illegible]	[illegible]	65				62.3
	MIN	[illegible]	[illegible]	[illegible]	[illegible]	[illegible]	[illegible]	[illegible]	[illegible]	[illegible]	[illegible]	[illegible]	[illegible]	[illegible]	[illegible]	[illegible]	[illegible]	[illegible]	[illegible]	[illegible]	[illegible]	[illegible]	[illegible]	[illegible]	[illegible]	[illegible]	[illegible]	[illegible]	46				40.6

SEE REFERENCE NOTES FOLLOWING STATION INDEX

DAILY TEMPERATURES (°F)

CALIFORNIA
FEBRUARY 1982

STATION		DAY OF MONTH 1	2	3	4	5	6	7	8	9	10	11	12	13	14	15	16	17	18	19	20	21	22	23	24	25	26	27	28	29	30	31	AVERAGE
TRACY PUMPING PLANT	MAX	67	65	63	55	56	55	58	60	61	58	59	61	56	64	66	67	67	68	69	68	73	67	62	63	64	62	64	62				62.9
	MIN	38	42	34	39	39	30	34	42	40	31	36	34	47	47	51	53	51	46	47	46	51	48	37	33	34	44	46	45				41.6
VISALIA	MAX	57	57	61	62	51	55	58	59	61	56	52	60	64	66	70	70	70	65	65	67	75	81	55	59	62	67	66	66				62.8
	MIN	34	36	38	38	34	33	33	43	40	43	36	39	42	42	56	58	49	46	45	47	49	51	45	44	42	42	39	44				42.4
WASCO	MAX	61	62	64	60	59	60	63	63	58	57	59	66	67	72	76	73	73	68	72	72	79	77	62	63	70	69	68	69				66.5
	MIN	34	34	34	36	33	32	39	46	41	42	39	42	41	52	55	58	49	46	44	48	46	52	46	37	37	40	44	44				42.5
YOSEMITE PARK HEADQTRS	MAX	51	52	52	47	48	52	45	51	45	45	53	47	48	42	50	55	56	61	65	69	56	57	59	60	60	51	58	56				53.3
	MIN	23	23	23	25	23	21	21	21	28	27	27	29	35	35	32	30	31	32	35	33	26	30	34	30	29	29	32	33				28.5
SOUTH COAST DRAINAGE 06																																	
ALPINE	MAX																																M
	MIN																																M
AVALON PLEASURE PIER	MAX	62	70	70	68	62	62	64	62	60	62	66	64	65	64	64	67	66	79	74	72	73	66	64	64	68	62	66	66				66.1
	MIN	44	48	48	50	50	46	44	52	46	52	54	52	51	53	54	58	58	62	60	55	53	50	58	58	52	50	44	44				51.6
BIG BEAR LAKE	MAX	48	46	46	42	42	46	43	40	40	40	49	50	54	52	52	54	54	48	54	59	62	59	55	55	52	54	55	57				50.3
	MIN	13	18	13	16	9	18	24	28	22	28	30	16	22	31	38	35	25	30	26	25	27	26	30	28	23	20	23	22				23.8
BURBANK VALLEY PMP PLT	MAX	71	75	69	65	69	71	65	64	60	55	70	74	72	67	70	71	76	82	85	88	86	76	71	65	68	70	77	78				71.8
	MIN	42	40	35	41	39	41	43	45	45	45	41	46	43	48	56	56	52	58	48	46	48	47	54	52	55	43	41	44				46.2
CACHUMA LAKE	MAX	75	72	70	68	62	64	65	64	60	55	56	65	65	68	69	72	70	71	76	81	83	82	71	73	68	67	59	71				68.6
	MIN	46	38	40	38	37	37	42	44	39	45	38	40	41	46	54	55	49	43	41	48	49	44	45	38	42	46	38	39				42.9
CAMPO	MAX	59	58	64	54	53	52	54	49	57	53	61	59	69	64	65	59	69	66	68	78	80	77	73	61	65	73	75	77				64.0
	MIN	30	38	28	36	35	39	30	42	38	41	42	35	35	37	50	51	46	39	39	37	36	37	36	36	46	36	32	36				38.0
CANOGA PARK PIERCE COL	MAX	73	72	67	61	62	61	60	60	64	52	67	67	71	69	63	68	76	77	81	85	84	79	73	70	70	71	78	77				69.9
	MIN	45	41	33	33	34	44	37	41	40	40	37	41	42	51	53	43	48	54	48	42	42	42	47	47	50	40	38	42				42.7
CHULA VISTA	MAX	74	72	67	63	69	72	63	62	64	62	65	72	67	64	67	66	66	70	80	84	77	66	66	65	68	66	66	72				68.4
	MIN	43	43	43	50	46	46	48	53	48	51	50	45	44	41	55	52	56	50	45	50	48	48	55	58	56	46	47	46				48.7
CORONA	MAX	74	72	67	61	65	64	61	62	61	57	68	69	69	65	68	67	70	76	82	83	82	79	69	65	68	69	73	80				69.5
	MIN	36	44	34	36	40	49	41	46	46	41	47	46	40	45	52	56	54	47	52	43	43	44	50	48	49	40	40	41				44.6
CULVER CITY	MAX																																M
	MIN																																M
CUYAMACA	MAX	56	47	48	48	40	42	40	45	39	42	47	52	51	58	54	56	49	64	58	59	68	68	64	62	53	52	59	62				53.0
	MIN	26	30	27	28	30	30	29	35	32	32	34	31	32	42	44	44	38	39	40	33	36	34	41	36	37	30	35	30				34.1
DRY CANYON RESERVOIR	MAX	63	72	68	65	64	62	56	61	59	56	50	60	62	70	72	65	67	69	72	76	79	82	75	73	57	64	65	73				66.3
	MIN	34	30	28	27	31	33	31	35	41	42	32	36	38	42	48	50	45	40	45	39	39	38	41	40	41	34	35	35				37.5
EL CAJON	MAX	75	72	72	62	69	69	66	58	64	59	67	70	71	65	69	66	68	80	82	85	84	77	68	63	68	69	72	79				70.3
	MIN	37	38	37	47	41	46	41	42	45	50	50	44	43	51	56	56	56	50	46	45	46	46	52	56	55	45	50	45				47.0
EL CAPITAN DAM	MAX	71	77	72	68	61	68	67	63	54	63	59	67	69	73	67	68	65	71	79	82	84	83	75	69	62	70	72	74				69.8
	MIN	39	40	41	41	41	41	42	44	44	45	48	45	44	45	47	54	54	47	47	48	49	49	46	51	48	46	45	45				45.6
ELSINORE	MAX	70	68	66	58	65	64	59	57	59	59	64	64	70	67	65	68	68	76	79	84	80	75	69	68	69	71	75	78				68.4
	MIN	34	36	32	35	32	42	36	44	43	45	48	40	38	43	54	49	54	52	49	41	42	43	45	45	41	41	40	40				42.3
ESCONDIDO 2	MAX	75	71	68	62	67	69	64	63	63	57	65	67	70	63	67	67	66	78	81	85	81	74	71	64	68	67	68	76				69.2
	MIN	36	37	35	37	38	42	39	48	45	47	45	42	41	44	45	55	55	44	42	45	45	45	51	53	54	42	49	44				44.5
FONTANA KAISER	MAX	68	66	62	57	62	63	58	57	57	51	63	67	66	64	63	60	66	72	78	79	80	74	67	63	63	67	69	76				65.6
	MIN	38	43	34	40	36	44	39	47	46	45	49	42	40	44	54	56	52	49	56	44	45	47	49	48	45	39	38	39				44.6
HENSHAW DAM	MAX	63	63	63	61	58	51	54	53	43	50	51	54	59	62	66	62	59	58	62	67	71	76	76	72	68	58	62	68				61.1
	MIN	27	29	26	28	41	38	28	33	37	38	43	35	33	34	39	42	43	36	42	34	34	34	39	38	40	41	32	32				35.6
IDYLLWILD FIRE DEPT	MAX	56	53	48	42	49	51	46	39	41	44	49	55	59	57	61	56	65	60	65	69	70	63	63	57	56	59	61	64				55.6
	MIN	25	25	25	25	23	27	29	32	27	33	35	27	30	34	34	36	32	32	30	28	35	30	35	36	29	28	30	30				30.1
JULIAN WYNOLA	MAX	56	54	57	45	47	48	50	46	46	49	55	55	62	57	55	53	63	64	65	74	74	69	66	55	59	65	69	69				58.1
	MIN	37	40	30	36	36	36	31	38	37	38	39	41	36	38	48	48	38	41	38	39	42	40	39	39	43	36	34	36				38.4
LAGUNA BEACH	MAX	66	73	66	67	69	68	66	66	62	59	75	70	72	74	72	63	63	80	87	90	88	86	65	63	72	65	67	70				70.9
	MIN	36	41	37	44	41	45	43	42	48	48	50	45	44	44	45	52	47	44	56	46	45	44	55	56	52	43	42	41				45.6
LA MESA	MAX	76	73	68	66	69	69	69	61	65	59	65	69	70	68	69	68	68	82	83	85	83	74	68	64	69	69	71	78				70.6
	MIN	39	42	41	41	42	47	42	50	45	48	47	44	43	44	54	54	53	47	49	50	52	48	51	54	53	50	45	47				47.2

SEE REFERENCE NOTES FOLLOWING STATION INDEX

DAILY TEMPERATURES(°F)

CALIFORNIA
FEBRUARY 1982

STATION		DAY OF MONTH 1	2	3	4	5	6	7	8	9	10	11	12	13	14	15	16	17	18	19	20	21	22	23	24	25	26	27	28	29	30	31	AVERAGE
LOMPOC	MAX	70	71	67	63	67	66	65	65	57	55	66	67	70	67	66	67	69	72	79	85	81	69	70	65	69	59	69	75				68.1
	MIN	46	38	38	38	38	40	43	45	39	46	43	45	42	52	55	55	54	48	42	47	44	48	43	37	42	42	37	44				44.0
LONG BEACH WSO AP R	MAX	74	71	64	61	65	68	62	62	62	59	65	71	66	65	65	64	70	80	82	78	79	67	63	63	68	66	69	72				67.9
	MIN	40	44	41	47	45	51	47	49	48	51	49	51	46	54	57	59	54	49	49	49	50	54	57	51	50	48	45	47				49.4
LOS ANGELES WSO AP R	MAX	74	71	64	59	66	68	61	60	59	58	65	67	66	63	65	62	76	77	80	80	77	65	67	63	65	62	63	67				66.8
	MIN	44	49	46	49	49	51	51	49	49	50	48	53	49	53	57	58	54	49	50	55	53	53	56	57	54	51	49	51				51.3
LOS ANGELES CIVIC CTR R	MAX	78	76	70	64	70	71	65	65	64	60	70	73	74	68	68	69	79	81	85	87	86	71	72	66	70	68	72	82				72.3
	MIN	48	51	50	54	51	55	54	54	55	53	52	56	54	59	62	61	58	55	55	62	59	59	60	60	60	56	53	57				55.7
MONTEBELLO	MAX	74	72	70	68	68	68	68	62	63	58	66	68	72	68	66	66	70	78	82	84	85	78	78	64	66	68	72	78				70.7
	MIN	44	50	46	40	47	48	50	50	49	48	52	52	52	52	58	60	54	50	48	58	56	53	54	56	54	50	48	46				50.9
MT WILSON 2	MAX	57	55	51	46	46	52	47	42	38	41	48	53	57	58	62	58	61	58	68	69	68	67	62	58	59	58	59	60				55.6
	MIN	40	39	37	30	31	32	35	28	30	29	33	37	40	44	45	43	43	41	45	52	52	49	47	46	35	40	41	44				39.6
NEW CUYAMA FIRE STA	MAX	58	61	64	58	55	58	57	54	51	46	55	62	64	65	68	67	63	60	79	78		60	57	60	65	61	65	69				61.5
	MIN	28	27	28	28	30	30	36	38	30	39	34	36	36	47	51	51	43	44	33	41		46	42	29	45	39	45	45				36.7
NEWPORT BEACH HARBOR	MAX	62	72	65	64	65	65	63	59	62	59	64	64	63	63	65	61	63	80	78	73	74	63	62	62	66	64	71	66				65.6
	MIN	43	46	44	50	46	50	48	48	52	49	55	50	47	56	57	58	56	48	58	53	52	52	57	57	55	50	47	49				51.2
OAK GROVE RANGER STN	MAX	64	65	63	62	57	58	48	56	53	56	59	63	66	67	64	68	69	73	78	79	78	80	79	76	75	68	70	74				66.7
	MIN	33	33	31	27	33	33	23	35	40	37	41	34	39	40	49	40	40	42	43	42	39	41	43	41	40	37	35	38				37.5
OCEANSIDE MARINA	MAX	64	69	66	63	66	70	64	62	61	58	64	68	67	63	64	62	68	71	73	76	72	66	64	62	65	63	62	64				65.6
	MIN	40	44	40	46	46	47	45	50	50	50	55	46	46	45	56	57	57	48	47	48	47	47	57	57	62	46	55	46				49.3
OJAI	MAX	72	70	65	65	64	65	62	60	59	53	65	68	68	72	68	70	76	75	84	82	79	76	69	60	67	68	71	68				68.6
	MIN	36	33	33	32	34	33	39	38	42	44	44	43	38	45	46	47	44	39	39	43	43	40	47	44	44	37	35	37				40.0
OXNARD	MAX	68	75	72	66	62	65	65	65	60	59	55	66	69	68	68	65	63	70	77	84	80	76	66	66	62	67	64	67				67.5
	MIN	44	48	43	43	46	50	49	45	45	47	44	46	47	51	55	56	53	49	51	52	52	50	51	52	53	47	46	47				48.6
PALOMAR MT OBSERVATORY	MAX	60	54	65	55	56	56	36	57	50	48	47	50	52	52	53	55	53	55	59	60	65	65	63	60	63	57	55	61				55.8
	MIN	35	33	35	28	27	27	26	30	31	31	33	32	33	39	40	40	40	41	40	43	43	45	42	40	34	39	40	38				35.9
PASADENA	MAX	72	73	68	64	65	67	65	61	61	54	64	69	69	67	68	71	72	78	81	83	82	80	70	69	68	68	72	77				69.9
	MIN	43	43	42	46	43	44	44	44	49	47	49	48	46	47	46	46	51	49	51	52	52	49	53	52	54	46	43	43				47.2
POMONA CAL POLY	MAX	73	72	66	62	67	68	62	63	62	57	67	69	70	62	62	61	69	79	81	85	84	78	69	62	70	69	74	81				69.4
	MIN	41	42	40	39	40	47	43	45	44	45	49	46	45	45	56	57	54	40	40	51	50	44	49	47	44	43	44	47				45.6
RAMONA FIRE DEPT	MAX	71	70	70	67	64	64	62	57	58	56	65	69	68	67	68	64	66	75	79	83	83	79	70	66	66	69	70	79				68.8
	MIN	31	30	30	30	30	42	42	32	33	42	43	35	35	35	35	36	48	38	42	42	39	39	37	37	38	35	34	33				36.5
REDLANDS	MAX																																M
	MIN																																M
RIVERSIDE FIRE STN 3	MAX	71	69	66	63	65	62	61	59	65	62	67	71	70	70	67	61	69	75	81	85	82	76	70	63	68	70	72	79				69.3
	MIN	37	47	36	37	42	46	40	46	47	47	47	44	41	41	56	57	56	48	56	45	46	47	50	51	51	43	42	43				46.0
RIVERSIDE CIT EXP STN R	MAX	68	66	62	57	61	59	57	55	56	52	63	66	66	62	62	58	64	72	77	81	78	71	66	57	62	65	68	75				64.5
	MIN	40	42	37	37	40	45	41	46	46	46	45	41	42	46	54	54	58	47	50	48	48	47	48	48	46	41	42	42				45.3
SAN BERNARDINO CO HOSP	MAX	69	69	66	60	64	62	60	57	60	54	67	69	70	65	64	65	68	74	80	84	83	76	71	61	66	70	73	78				68.0
	MIN	41	43	38	37	35	39	40	43	47	46	46	46	43	48	55	55	52	53	49	48	49	50	51	52	51	41	43	44				45.9
SANDBERG WSMO // R	MAX	49	45	50	46	37	38	48	43	40	38	45	48	55	54	57	57	48	56	59	65	68	55	57	54	53	55	59	58				51.3
	MIN	35	36	40	33	28	26	33	31	32	32	32	36	39	48	48	47	41	39	47	51	44	44	34	41	38	38	45	45				38.7
SAN DIEGO WSO AP R	MAX	72	69	62	60	64	67	63	62	63	62	64	68	67	63	66	67	66	72	81	81	78	65	65	63	70	66	66	73				67.3
	MIN	45	47	47	55	52	54	51	55	55	55	55	53	51	57	59	59	57	53	52	55	55	53	59	60	58	54	57	53				54.1
SAN GABRIEL FIRE DEPT	MAX	76	74	71	67	68	67	67	62	62	57	69	67	73	70	66	70	73	81	85	86	86	81	71	67	68	69	73	78				71.6
	MIN	38	40	38	38	41	47	44	49	48	49	50	46	43	48	57	57	53	45	45	47	48	48	54	53	54	49	42	45				47.0
SAN JACINTO RANGER STN	MAX																																M
	MIN																																M
SAN PASQUAL ANIMAL PK	MAX	75	73	69	63	69	68	64	60	62	60	67	69	70	64	67	65	69	79	81	83	86	80	68	67	68	71	71	78				70.2
	MIN	35	42	35	46	35	48	37	49	45	49	51	42	41	46	54	54	51	44	41	43	46	42	47	53	53	42	46	40				44.9
SANTA ANA FIRE STATION	MAX	73	71	67	62	69	73	67	63	63	59	63	71	69	68	68	65	68	80	84	81	84	75	66	64	68	67	69	75				69.7
	MIN	42	45	43	47	44	51	48	48	49	49	54	49	46	51	52	57	52	49	59	52	52	52	54	56	53	48	46	47				49.8
SANTA BARBARA	MAX	65	71	70	63	61	63	66	60	60	58	58	65	66	68	74	62	67	74	73	72	81	73	63	65	60	62	68	64				66.1
	MIN	42	44	42	43	45	44	43	43	43	50	51	46	47	49	53	49	53	53	48	49	49	51	56	58	52	51	47	46				48.1

SEE REFERENCE NOTES FOLLOWING STATION INDEX

DAILY TEMPERATURES (°F)

CALIFORNIA
FEBRUARY 1982

STATION		DAY OF MONTH 1	2	3	4	5	6	7	8	9	10	11	12	13	14	15	16	17	18	19	20	21	22	23	24	25	26	27	28	29	30	31	AVERAGE
SANTA BARBARA FAA AP	MAX	69	65	60	59	62	63	60	58	56	56	62	64	71	61	63	69	77	71	78	76	70	61	62	60	64	60	63	69				64.6
	MIN	39	37	37	41	39	39	42	47	44	46	38	41	43	53	56	54	49	46	44	45	41	51	43	46	43	44	41	46				44.6
SANTA MARIA WSO AP	MAX	70	68	64	63	63	65	63	60	56	52	64	67	67	65	65	66	68	70	77	77	76	68	70	65	63	64	66	67				65.8
	MIN	44	36	34	44	38	38	45	45	41	42	35	45	42	55	57	52	47	45	41	45	43	51	46	41	41	43	37	45				43.5
SANTA MONICA PIER	MAX	69	67	65	62	66	68	66	62	59	57	63	70	65	65	66	63	67	80	79	77	68	61	64	63	65	66	63	63				65.9
	MIN	46	47	48	48	53	53	51	47	50	47	47	55	57	56	55	53	54	54	54	55	54	51	54	53	55	53	49	53				51.9
SUN CITY	MAX	69	65	66	57	63	65	58	57	57	56	63	63	70	66	65	63	69	74	78	82	83	76	74	75	69	75	78	60				68.4
	MIN	32	31	30	22	30	38	35	43	41	44	48	37	37	41	55	54	52	39	37	39	40	40	40	40	36	39	40	38				39.5
TORRANCE	MAX	75	72	72	65	64	67	65	63	63	58	64	63	68	67	65	66	67	73	82	83	80	67	63	63	68	64	66	70				68.4
	MIN	41	45	42	46	45	48	46	49	46	43	46	50	47	56	53	56	54	48	49	53	51	50	52	53	51	48	41	48				48.1
TUJUNGA	MAX	70	63	63	60	61	65	60	53	54	52	61	66	65	61	62	65	73	74	80	81	81	73	69	63	64	67	73	74				66.8
	MIN	45	44	39	38	33	42	44	41	45	43	43	44	43	44	50	55	46	47	54	50	51	49	49	48	47	43	41	46				45.3
TUSTIN IRVINE RANCH	MAX	70	67	65	55	63	58	60	59	56	65	60	63	63	59	65	67	72	77	75	79	83	65	62	63	67	66	68	73				65.3
	MIN	34	36	36	36	38	30	38	38	44	46	49	44	42	43	43	56	56	43	53	49	50	44	49	53	47	42	43	43				44.0
TWITCHELL DAM	MAX	70	70	69	65	63	63	66	60	59	54	65	68	69	67	67	67	72	72	79	80	78	71	66	67	62	58	66	68				67.3
	MIN	42	50	44	33	44	39	38	42	44	45	43	44	44	53	54	56	48	50	50	51	44	44	51	39	42	50	36	42				45.3
U C L A	MAX	73	69	66	60	66	63	61	61	59	54	65	68	67	64	63	63	73	79	81	82	79	68	66	62	65	63	63	73				67.0
	MIN	48	55	49	48	48	50	52	47	49	47	48	52	51	53	56	56	52	61	61	62	58	50	53	53	52	49	47	52				52.1
VISTA 2 NNE	MAX	73	71	68	62	68	70	64	63	63	57	64	68	68	63	68	66	66	80	80	81	80	70	67	63	69	66	67	74				68.5
	MIN	52	49	48	50	46	49	45	52	50	51	54	47	45	49	58	59	58	58	60	60	57	48	55	58	56	48	52	53				52.4
YORBA LINDA	MAX	74	74	69	65	68	66	64	65	64	57	69	70	70	64	65	63	70	82	86	88	79	72	80	72	80	72	70	65				70.8
	MIN	36	47	38	41	39	49	42	44	43	45	50	46	42	48	53	55	54	57	42	48	45	42	45	46	48	42	42	41				45.4
SOUTHEAST DESERT BASINS 07																																	
BAKER	MAX	65	63	68	60	54	55	53	62	65	50	55	59	62	69	78	87	86	76	78	81	85	84	75	72	70	81	77	77				69.5
	MIN	39	31	35	32	29	28	30	35	36	37	35	36	38	44	52	52	49	44	42	44	42	51	42	47	47	42	45	41				40.2
BARSTOW FIRE STN	MAX	61	59	63	62	54	49	52	58	59	53	53	57	58	71	71	72	69	68	73	79	79	77	74	72	69	71	71	72				65.2
	MIN	34	35	32	38	31	29	30	38	40	39	36	35	34	49	54	43	44	41	39	42	45	48	50	48	43	40	41	42				40.0
BEAUMONT 1 E	MAX	65	59	61	58	52	53	55	55	54	53	60	59	67	65	59	59	66	69	72	79	78	76	69	65	62	69	71	70				63.6
	MIN	35	42	33	39	39	39	35	40	42	41	43	42	37	44	50	52	50	39	45	47	46	45	46	44	47	35	36	40				41.9
BISHOP WSO AP	MAX	54	57	60	43	45	46	47	53	47	36	50	52	55	66	63	68	64	65	72	77	72	70	69	68	64	67	66	65				59.3
	MIN	35	31	27	25	16	17	16	23	21	26	19	21	24	32	36	38	29	33	35	33	33	35	32	27	28	25	29	30				27.7
BLYTHE	MAX	71	65	68	66	58	59	60	68	67	64	66	68	71	79	78	84	85	76	80	85	85	88	80	70	76	78	81	82				73.5
	MIN	41	45	33	43	40	39	40	47	44	46	45	43	41	47	47	51	50	52	52	48	46	46	52	53	53	50	53	49				46.3
BLYTHE FAA AIRPORT	MAX	70	65	67	66	62	59	60	67	68	65	66	67	72	77	78	84	83	81	82	84	85	88	85	83	75	78	80	81				74.2
	MIN	48	46	33	43	44	40	41	46	44	45	50	43	44	50	50	52	53	56	58	51	52	53	55	55	51	50	52	50				48.4
BORREGO DESERT PARK	MAX	74	70	65	69	63	61	59	60	66	68	68	68	65	73	81	81	79	83	79	81	85	87	87	84	74	77	77	81				73.8
	MIN	46	45	39	48	43	39	39	48	43	48	49	45	45	54	58	58	51	56	55	52	53	52	54	54	48	47	47	48				48.7
BRAWLEY 2 SW	MAX	75	73	68	69	71	66	61	64	72	72	62	71	68	75	82	80	84	84	81	84	87	86	85	86	72	77	79	82				75.6
	MIN	38	44	33	33	49	37	35	44	43	48	48	40	43	46	49	56	53	53	54	47	45	49	52	54	52	48	50	48				46.1
DAGGETT FAA AIRPORT	MAX																																M
	MIN																																M
DEATH VALLEY	MAX																																M
	MIN																																M
DEEP SPRINGS COLLEGE	MAX	46	49	52	40	35	38	42	44	40	34	44	45	49	59	58	65	60	59	62	67	65	67	62	60	58	55	59	57				52.5
	MIN	27	25	25	26	14	8	10	18	17	22	17	17	22	30	32	34	28	28	31	34	33	34	34	26	29	29	28	30				25.3
EAGLE MOUNTAIN	MAX	71	64	62	64	62	54	56	57	64	63	55	64	64	71	79	79	84	81	74	78	83	81	83	82	74	74	76	78				70.6
	MIN	52	47	42	45	42	42	42	45	45	48	48	44	47	53	57	59	62	60	60	57	56	58	59	59	55	52	55	55				51.6
EL CENTRO 2 SSW	MAX	71	69	69	70	70	60	63	70	69	66	70	69	75	82	81	83	83	80	80	86	87	85	85	84	75	78	81	80				75.8
	MIN	36	35	38	45	36	35	44	43	48	48	40	42	46	50	50	51	50	52	48	47	51	51	55	51	43	50	49	53				46.0
EL MIRAGE FIELD	MAX	62	58	55	61	56	46	47	57	57	56	46	54	53	62	68	70	69	66	66	69	75	77	73	69	67	67	70	70				62.4
	MIN	25	29	23	28	31	23	23	29	27	35	30	30	31	45	51	53	45	34	33	34	37	40	43	40	32	27	30	33				33.6
FAIRMONT	MAX	60	54	51	54	55	49	50	51	50	49	46	46	49	59	61	64	62	55	61	65	71	73	71	67	57	58	60	65				57.6
	MIN	35	36	35	30	28	26	29	28	33	34	31	27	27	35	48	50	45	40	45	46	48	45	44	44	44	43	46	43				38.0

SEE REFERENCE NOTES FOLLOWING STATION INDEX

DAILY TEMPERATURES (°F)

CALIFORNIA
FEBRUARY 1982

STATION		DAY OF MONTH 1	2	3	4	5	6	7	8	9	10	11	12	13	14	15	16	17	18	19	20	21	22	23	24	25	26	27	28	29	30	31	AVERAGE
GOLD ROCK RANCH	MAX	67	65	68	67	60	59	63	67	68	67	68	68	75	80	81	81	84	78	80	87	89	87	85	79	76	78	81	84				74.7
	MIN	46	47	39	40	45	44	45	47	44	48	48	49	50	53	53	55	56	58	58	59	55	56	57	57	54	52	56	55				50.8
HAIWEE	MAX	58	60	55	58	45	41	46	48	52	50	35	41	50	50	65	63	73	65	64	69	72	73	69	71	67	63	67	65				58.4
	MIN	29	34	30	30	21	20	25	24	24	28	25	26	29	30	35	38	36	38	37	38	40	41	44	37	36	37	35	36				32.3
HAYFIELD PUMPING PLANT	MAX	72	65	62	68	62	54	54	60	66	63	56	64	64	72	80	80	80	81	73	77	83	84	83	81	72	75	75	74				70.9
	MIN	49	42	30	35	42	29	37	44	37	43	47	44	45	47	48	51	49	58	40	39	46	46	46	50	48	46	46	43				43.8
IMPERIAL	MAX	70	68	70	71	64	61	60	69	69	63	71	67	74	82	82	85	83	79	81	86	85	85	85	74	77	78	80	81				75.0
	MIN	40	41	37	40	47	39	38	49	44	49	47	42	43	50	55	58	54	58	57	52	50	51	51	58	53	51	52	51				48.5
INDEPENDENCE	MAX	67	62	62	61	49	48	50	42	55	47	37	47	52	48	69	65	73	70	70	70	79	76	75	76	71	67	71	69				61.9
	MIN	34	36	30	30	21	20	20	24	25	30	26	27	27	37	41	46	35	36	39	40	43	43	45	36	36	34	37	39				33.4
INDIO U S DATE GARDEN	MAX	78	74	72	70	71	66	67	69	71	69	58	73	72	79	80	80	80	85	81	85	90	89	86	86	73	78	78	80				76.3
	MIN	44	41	35	34	40	42	33	37	37	42	45	42	49	49	57	60	62	55	53	49	50	51	53	60	51	54	54	44				47.2
INYOKERN	MAX	63	60	63	58	49	49	58	60	58	53	52	57	53	72	73	78	75	69	73	79	80	79	80	81	72	73	73	71				66.7
	MIN	28	29	26	30	30	19	23	28	33	32	30	32	30	36	44	54	44	51	38	39	45	46	45	40	38	34	40	37				35.4
IRON MOUNTAIN	MAX	70	65	63	67	59	52	59	56	64	67	57	64	65	68	76	78	84	80	73	79	85	85	87	83	74	77	79	80				71.1
	MIN	44	44	37	38	38	38	33	44	43	45	47	46	49	51	50	52	57	57	59	56	54	56	57	56	53	54	54	51				49.2
LAKE ARROWHEAD	MAX	45	43	43	40	37	37	43	40	35	44	42	47	52	54	55	57	54	51	54	61	64	59	57	50	53	53	55	55				49.4
	MIN	27	31	26	34	34	22	26	30	32	34	30	32	31	31	37	38	31	34	36	35	34	35	42	36	31	30	32	31				31.9
LANCASTER FSS/FAA	MAX	54	56	61	56	48	50	54	56	45	44	50	54	63	65	69	67	62	67	70	76	76	71	71	64	64	67	71	69				61.5
	MIN	28	29	25	37	25	23	29	40	37	39	30	32	33	47	56	54	49	34	33	35	38	43	45	41	38	36	34	33				36.4
MECCA FIRE STATION	MAX	76	77	69	71	63	66	64	73	67	61	79	74	83	79	86	84	86	82	87	88	87	83	86	77	78	77	81	81				77.5
	MIN	45	36	31	32	41	43	34	47	37	47	44	40	42	48	50	59	54	55	57	47	46	49	46	54	48	49	47	46				45.0
MITCHELL CAVERNS	MAX	54	47	54	47	42	44	45	44	49	44	51	55	56	60	63	63	64	55	68	70	71	69	68	62	63	62	63	64				57.5
	MIN	33	34	34	34	34	26	37	39	36	36	33	36	34	50	34	45	49	45	44	46	54	52	51	50	42	45	44	41				40.4
MOJAVE	MAX	62	56	63	55	50	48	55	56	57	48	50	53	61	67	67	68	60	66	70	77	79	75	72	70	70	71	68	67				63.0
	MIN	33	33	29	34	28	26	29	43	39	36	29	33	32	38	54	56	50	40	39	40	41	54	50	43	34	34	45	34				38.6
MOUNTAIN PASS	MAX	54	47	46	50	38	31	36	44	46	43	37	47	43	45	57	70	62	60	58	62	68	72	72	62	58	61	62	54				53.2
	MIN	26	26	26	29	16	17	18	28	27	32	30	30	34	40	32	37	38	37	40	42	42	46	46	42	37	37	37	34				32.9
NEEDLES FAA AIRPORT	MAX	67	57	66	67	55	54	55	56	65	62	61	62	68	71	75	80	79	77	77	81	83	85	83	82	77	79	78	77				71.0
	MIN	34	40	35	45	35	35	37	42	45	48	42	44	42	49	48	56	54	56	55	52	53	53	56	55	54	52	55	51				47.4
PALMDALE	MAX	62	57	62	57	50	50	57	53	55	47	51	54	62	68	70	69	64	66	74	75	75	70	68	67	70	72	69	67				63.2
	MIN	24	29	27	41	17	24	23	40	40	34	29	32	31	38	49	53	44	34	35	38	44	43	43	42	40	34	35	31				36.6
PALM SPRINGS	MAX	77	77	68	77	67	64	62	63	67	64	71	68	74	77	77	80	84	79	85	89	86	86	86	81	78	78	81	81				75.6
	MIN	46	46	41	41	47	44	42	43	44	51	46	48	49	52	55	57	53	51	57	54	54	55	56	51	52	48	53	51				49.5
PARKER RESERVOIR	MAX	67	67	65	67	57	54	59	63	64	61	62	64	69	74	78	80	79	74	77	77	85	86	84	73	77	77	80	81				70.5
	MIN	41	41	42	44	37	38	43	43	47	46	45	45	49	50	54	57	53	53	53	53	57	60	60	54	54	57	58	55				49.8
RANDSBURG	MAX	55	55	55	57	49	42	44	53	54	47	48	51	54	64	65	69	65	62	68	72	73	71	76	65	64	65	65	69				59.5
	MIN	36	36	36	37	27	29	30	33	37	33	26	34	33	46	34	37	45	42	45	48	50	51	48	46	39	37	46	44				38.7
THERMAL FAA AP	MAX	76	77	67	77	65	64	64	67	65	69	73	72	77	78	82	82	85	83	85	89	86	84	88	71	79	76	81	81				75.9
	MIN	43	36	30	33	33	40	33	39	37	47	45	41	41	50	56	61	61	57	60	48	48	49	48	55	47	48	48	45				46.2
TRONA	MAX	66	64	64	57	55	54	59	61	61	46	52	56	59	66	72	85	75	74	76	79	82	81	80	72	73	76	75	74				67.3
	MIN	31	33	33	41	31	29	30	37	39	43	39	37	34	44	49	58	50	53	46	45	47	53	54	48	47	45	48	44				42.5
TWENTYNINE PALMS	MAX	66	65	65	67	55	52	59	61	62	59	60	60	64	77	78	79	78	73	74	81	81	80	80	78	72	75	71	74				69.1
	MIN	41	36	31	33	30	34	30	36	34	41	41	33	34	47	51	53	49	51	51	42	46	46	48	48	42	40	43	41				41.4
VALYERMO FIRE STN 79	MAX	59	57	62	57	54	47	57	54	53	54	50	51	65	60	66	66	65	63	69	73	69	74	67	64	65	70	67	67				60.9
	MIN	23	3	25	21	13	24	21	17	38	37	29	30	3	35	37	42	36	32	35	35	37	33	42	41	30	30	33	33				32.6
VICTORVILLE PUMP PLANT	MAX	66	66	56	59	55	48	56	56	56	55	48	53	55	62	69	70	70	67	64	70	76	78	75	70	66	68	67	72				62.6
	MIN	21	22	26	33	15	26	33	35	36	33	34	31	33	43	49	48	40	35	35	38	40	44	46	43	38	35	36	33				36.3
WILDROSE RANGER STN	MAX	51	55	52	43	45	44	44	49	47	34	41	49	44	55	60	68	65	61	66	68	71	67	68	63	62	62	58	55				55.5
	MIN	3	3	30	2	15	17	24	25	26	3	23	22	24	34	38	39	38	42	42	41	44	45	45	39	37	33	34	3				32.8

SEE REFERENCE

DAILY SOIL TEMPERATURES

CALIFORNIA
FEBRUARY 1982

STATION	DEPTH	TIME	1	2	3	4	5	6	7	8	9	10	11	12	13	14	15	16	17	18	19	20	21	22	23	24	25	26	27	28	29	30	31	AVERAGE
CALIFORNIA SACRAMENTO DRAINAGE 02																																		
DAVIS 2 WSW EXP FARM	(IN)																																	
	4	MAX	54	57	60	58	54	54	54	55	58	55	54	56	56	53	57	58	-	65	64	65	67	66	64	60	61	62	58	63				58.8
	4	MIN	42	46	48	46	44	42	42	41	46	43	42	42	44	51	52	54	-	52	51	54	58	56	48	48	46	48	53	53				47.9
	8	MAX	46	49	51	50	48	46	46	47	49	48	47	48	48	48	51	52	-	56	56	57	58	58	56	54	53	53	52	55				51.2
	8	MIN	40	43	45	45	42	41	40	40	44	42	41	40	42	47	48	51	-	50	50	51	55	54	48	46	46	46	50	50				45.8
	20	08	45	46	46	48	48	47	47	46	46	47	47	47	46	48	49	51	-	51	52	52	52	54	54	53	52	52	51	52				49.2
SAN JOAQUIN DRAINAGE 05																																		
FRESNO WSO AP	(IN)																																	
	4	MAX	54	56	56	50	54	54	52	57	52	47	55	59	53	59	59	64	62	60	63	66	67	55	56	63	64	62	66	61				58.1
	4	MIN	37	38	38	39	39	36	36	42	42	43	37	38	42	46	52	55	50	50	48	48	49	53	48	46	45	46	46	48				44.2
	8	MAX	50	51	52	48	50	50	48	53	49	47	50	52	50	55	56	60	58	56	57	60	61	55	54	57	57	57	59	58				53.9
	8	MIN	42	43	43	43	42	40	40	44	45	46	42	43	46	47	52	55	53	51	50	51	52	55	51	50	49	50	50	52				47.4
	20	08	53	53	53	53	53	53	53	53	54	53	54	54	54	54	54	56	58	58	58	59	59	60	60	60	59	59	60	60				56.0
	40	08	54	54	54	54	54	54	54	54	54	54	55	55	55	54	54	55	55	56	57	57	57	57	58	58	58	58	58	58				55.5
SOUTHEAST DESERT BASINS 07																																		
BRAWLEY 2 SW	(CM)																																	
	10	MAX	59	59	58	59	60	58	57	60	61	59	62	59	60	63	64	65	66	65	66	67	67	67	68	64	67	67	68	68				63.0
	10	MIN	54	53	52	53	55	54	53	54	56	56	56	55	55	56	58	60	60	61	60	59	59	60	61	62	61	61	61	61				57.4
	20	MAX	57	57	56	57	57	57	57	58	58	58	59	58	58	60	61	62	63	62	63	63	64	63	64	63	63	64	65	64				60.4
	20	MIN	55	55	54	55	56	55	55	55	56	57	57	56	56	57	59	60	60	61	60	60	60	61	61	62	61	61	62	62				58.2
INDIO U S DATE GARDEN	(CM)																																	
	10	MAX	65	67	66	64	64	64	64	59	64	69	58	66	64	69	72	74	75	78	77	79	81	82	79	67	71	76	78	80				70.4
	10	MIN	53	54	55	54	53	54	54	52	53	54	55	55	55	55	60	59	65	64	63	63	64	63	65	64	64	64	64	64				58.6
	20	MAX	59	64	60	59	59	59	59	57	58	58	58	60	59	62	64	67	68	70	69	70	72	71	71	71	68	69	70	72				64.4
	20	MIN	55	56	56	56	55	56	56	55	54	55	56	55	52	56	60	61	63	64	65	64	64	65	61	66	65	64	66	66				59.5

STATION_NAME	SOIL_TYPE	SOIL_COVER	SLOPE	UNITS
BRAWLEY 2 SW	HOLTVILLE SILTY CLAY	GRASS	0%	F
DAVIS 2 WSW EXP FARM	SANDY LOAM	BARE	2%	F
FRESNO WSO AP	ATWATER SANDY LOAM	BARE	0%	F
INDIO U.S. DATE GARDEN	SANDY LOAM	BARE	0%	F

SEE REFERENCE NOTES FOLLOWING STATION INDEX

EVAPORATION AND WIND

CALIFORNIA
FEBRUARY 1982

STATION		DAY OF MONTH 1	2	3	4	5	6	7	8	9	10	11	12	13	14	15	16	17	18	19	20	21	22	23	24	25	26	27	28	29	30	31	TOTAL OR AVG
CALIFORNIA																																	
NORTH COAST DRAINAGE 01																																	
TRINITY RIVER HATCH	WIND	11	9	6	5	19	13	9	0	10	7	13	18	16	11	8	8	16	14	13	10	10	17	23	18	6	22	10	12				334
	EVAP	2	6	4	4	-	-	-	-	-	-	6	3	4	-	0	0	4	4	6	5	0	0	6	9	6	8	0	6				.84B
	MAX	52	52	53	52	49	-	-	-	-	-	-	-	-	-	-	-	-	-	58	68	61	52	59	59	60	59	48	62				M
	MIN	-	36	36	36	32	-	-	-	-	-	-	-	-	-	-	-	-	-	42	53	51	40	41	38	38	39	41	40				M
WARM SPRINGS DAM	WIND	45	*	93	66	67	65	53	42	15	33	32	59	22	6	9	9	5	26	10	13	39	124	117	81	32	24	29	-				1148B
	EVAP	5	-	25	*	*	32	5	7	6	6	5	12	-	0	0	-	4	12	6	6	5	18	15	17	11	8	0	0				2.24B
	MAX	57	-	64	75	57	55	56	55	58	52	55	58	53	52	58	58	63	68	63	69	73	64	59	62	65	64	62	67				60.8
	MIN	42	-	40	42	37	36	37	40	39	39	38	38	38	49	-	53	53	47	47	51	56	41	39	38	39	42	47	49				43.0
SACRAMENTO DRAINAGE 02																																	
CHICO UNIVERSITY FARM	WIND	111	70	43	35	77	*	69	8	55	*	56	18	62	181	92	177	109	31	29	*	*	180	193	95	22	47	84	26				1870
	EVAP	15	30	-	8	-	25	-	-	7	-	15	5	-	-	5	11	15	11	3	*	*	36	15	16	11	13	20	4				3.36B
	MAX	53	54	57	56	-	-	-	-	-	-	-	57	63	60	62	60	64	70	62	-	-	74	67	61	63	63	54	70				61.6
	MIN	34	35	32	35	-	-	-	-	-	-	-	37	37	38	37	54	52	46	46	-	-	41	34	39	38	44	46	48				40.7
DAVIS 2 WSW EXP FARM	WIND	125	273	56	122	319	107	48	49	124	58	50	48	24	173	197	200	84	67	55	46	41	130	159	127	82	54	89	37				2944
	EVAP	8	33	9	10	36	14	8	6	12	6	6	6	7	6	-	-	8	9	9	9	7	14	21	18	16	10	6	7				3.08B
	MAX	57	60	64	62	48	50	54	56	60	55	55	59	59	50	59	60	65	71	66	66	70	68	60	59	62	63	55	65				59.9
	MIN	36	40	42	33	28	33	34	37	40	36	35	36	36	47	-	52	50	44	43	48	55	42	35	36	37	40	45	47				40.3
FOLSOM DAM	WIND	19	46	19	32	36	26	33	17	14	15	28	36	20	86	92	108	22	17	16	16	15	17	20	24	15	20	30	29				868
	EVAP	5	12	7	5	7	10	5	7	7	7	7	5	5	-	-	-	10	10	10	5	5	12	6	14	7	5	-	10				1.96B
	MAX	-	-	-	-	-	-	-	-	-	-	-	-	-	-	-	-	-	-	-	-	-	-	-	-	-	-	-	-				M
	MIN	-	-	-	-	-	-	-	-	-	-	-	-	-	-	-	-	-	-	-	-	-	-	-	-	-	-	-	-				M
LAKE SOLANO	WIND	62	152	73	71	147	89	88	36	45	54	58	52	33	86	108	106	77	52	39	64	29	58	77	91	76	54	66	39				1982
	EVAP	12	31	15	12	28	11	11	8	9	7	6	6	7	0	2	8	10	11	10	8	5	14	17	17	17	11	0	7				3.00
	MAX	51	63	67	63	54	55	57	60	61	54	58	62	61	55	61	61	61	71	71	70	72	71	63	61	63	65	53	62				61.6
	MIN	37	44	42	40	32	34	34	37	42	38	37	38	39	50	55	55	53	49	49	51	51	46	39	39	39	39	39	49				42.8
MARKLEY COVE	WIND	40	73	42	53	66	35	39	34	41	43	36	42	37	40	58	82	37	37	24	35	27	37	47	29	31	48	37	25				1175
	EVAP	7	13	11	8	14	5	8	4	6	7	4	5	5	0	0	4	2	8	5	6	7	8	10	9	5	9	0	5				1.75
	MAX	57	59	64	60	55	51	53	54	57	53	54	58	56	55	59	60	62	69	64	67	69	67	62	61	62	63	56	63				59.6
	MIN	33	39	40	38	35	34	34	34	44	38	38	38	39	48	53	52	50	44	44	49	50	44	37	36	36	39	46	50				41.5
SHASTA DAM	WIND	38	48	35	71	107	101	64	38	58	32	48	46	37	29	60	61	67	45	39	34	28	52	58	86	59	31	48	42				1462
	EVAP	7	9	7	12	8	12	12	23	9	1	5	5	13	8	0	-	11	5	3	10	5	6	11	11	14	2	6	7				2.24B
	MAX	-	-	-	-	-	-	-	-	-	-	-	-	-	-	-	-	-	-	-	-	-	-	-	-	-	-	-	-				M
	MIN	-	-	-	-	-	-	-	-	-	-	-	-	-	-	-	-	-	-	-	-	-	-	-	-	-	-	-	-				M
WHISKEYTOWN RES	WIND	35	26	38	48	42	34	28	23	17	6	23	30	12	49	26	33	33	19	5	12	19	54	38	28	25	22	30	24				779
	EVAP	2	4	6	-	-	-	3	-	3	0	-	-	3	-	-	-	0	5	3	5	3	6	7	8	9	2	-	0				M
	MAX	54	54	56	57	45	45	45	44	51	41	55	56	56	52	51	54	56	63	56	65	65	56	57	57	60	56	46	61				54.1
	MIN	37	37	38	36	32	32	33	33	34	38	35	35	36	35	46	47	47	43	42	48	48	39	37	37	38	38	42	42				38.8
SAN JOAQUIN DRAINAGE 05																																	
FRIANT GOVERNMENT CAMP	WIND	26	39	40	55	30	28	63	34	50	35	11	66	60	47	58	79	31	57	33	35	40	30	38	21	24	59	38	37				1164
	EVAP	2	4	8	3	2	2	7	5	7	3	3	4	8	3	10	12	9	8	4	4	8	11	2	5	8	8	7	8				1.65
	MAX	55	55	58	58	46	50	56	52	59	54	49	56	62	56	64	61	69	65	62	66	70	72	55	58	64	65	61	66				59.4
	MIN	36	39	40	40	37	35	37	36	41	41	38	37	39	44	51	53	49	48	47	48	50	52	48	47	44	45	44	43				43.2
LODI	WIND	28	7	1	00	13	3	1	21	5	16	3	2	75	113	101	23	19	12	6	2	7	113	69	28	6	18	14	36				842
	EVAP	9	4	6	9	8	3	6	6	6	8	5	4	0	9	12	12	8	10	10	4	6	21	14	10	12	0	7	8				2.17
	MAX	-	-	-	-	-	-	-	-	-	-	-	-	-	-	-	-	-	-	-	-	-	-	-	-	-	-	-	-				M
	MIN	-	-	-	-	-	-	-	-	-	-	-	-	-	-	-	-	-	-	-	-	-	-	-	-	-	-	-	-				M

EVAPORATION: IS MEASURED IN HUNDRETHS OF INCHES
WIND: IS MEASURED IN MILES
MAX AND MIN: THE MAXIMUM AND MINIMUM TEMPERATURES (FAHRENHEIT) OF THE WATER IN THE EVAPORATION PAN
SEE REFERENCE NOTES FOLLOWING STATION INDEX

EVAPORATION AND WIND

CALIFORNIA
FEBRUARY 1982

STATION		DAY OF MONTH 1	2	3	4	5	6	7	8	9	10	11	12	13	14	15	16	17	18	19	20	21	22	23	24	25	26	27	28	29	30	31	TOTAL OR AVG
LOS BANOS DET RESV	WIND	11	37	109	93	147	110	100	68	91	66	118	104	79	102	70	131	113	157	108	87	77	101	137	159	120	84	127	85				29[illegible]1
	EVAP	5	11	8	8	*	20	10	5	8	6	8	10	7	0	6	5	11	15	15	12	10	10	17	14	17	9	9	11				2.[illegible]7
	MAX	57	56	58	60	53	53	56	54	61	56	54	58	61	55	60	57	57	69	68	70	74	75	58	58	62	65	70	70				60.9
	MIN	37	38	38	40	32	34	36	38	40	41	38	38	38	47	52	56	47	46	47	48	49	50	38	38	38	40	36	38				41.4
NEW MELONES DAM	WIND	-	20	11	12	16	16	15	14	20	7	17	19	22	15	27	69	27	47	20	20	13	29	23	27	18	20	15	17				588B
	EVAP	12	4	3	8	2	6	3	14	8	2	6	6	4	6	-	23	7	12	8	7	11	13	10	8	7	12	4	12				2.24B
	MAX	57	55	58	61	53	42	42	61	60	50	57	41	46	58	55	62	70	68	66	70	70	72	63	63	64	75	65	68				59.7
	MIN	37	39	39	39	40	38	38	26	42	39	39	40	40	-	54	54	52	45	45	50	48	45	51	41	40	44	44	44				42.7
SAN LUIS DAM	WIND	45	54	36	53	52	38	25	52	92	31	37	36	28	31	29	75	63	111	31	22	23	50	69	67	45	79	128	31				1433
	EVAP	5	8	9	5	*	15	4	10	9	9	8	5	4	3	0	4	8	13	10	11	6	9	10	16	15	10	12	9				2.27
	MAX	58	59	59	60	57	54	57	54	62	55	55	59	52	50	64	64	71	71	69	71	70	77	61	61	63	67	58	70				61.7
	MIN	37	37	37	39	31	33	42	38	40	40	37	36	43	49	-	55	49	45	45	48	50	50	37	37	37	40	43	51				41.7
TRACY PUMPING PLANT	WIND	40	57	15	75	30	30	15	53	16	59	50	13	28	25	32	73	81	58	14	8	17	70	47	14	12	55	14	4				1005
	EVAP	11	15	9	15	7	8	8	9	7	8	7	5	1	-	-	11	12	14	6	5	15	15	28	5	14	7	5	4				2.52B
	MAX	-	-	-	-	-	-	-	-	-	-	-	-	-	-	-	-	-	-	-	-	-	-	-	-	-	-	-	-				M
	MIN	-	-	-	-	-	-	-	-	-	-	-	-	-	-	-	-	-	-	-	-	-	-	-	-	-	-	-	-				M
SOUTH COAST DRAINAGE 06																																	
CACHUMA LAKE	WIND	69	39	41	32	30	39	21	28	27	34	40	23	20	59	49	23	62	43	42	26	30	21	24	30	23	32	34	37				978
	EVAP	18	14	11	9	7	9	8	9	8	2	6	6	9	4	5	11	8	18	15	15	15	14	8	11	11	12	6	12				2.81
	MAX	60	62	61	60	59	59	54	55	56	49	50	62	58	59	65	67	71	68	67	70	72	72	65	68	65	67	58	67				62.4
	MIN	36	37	37	40	38	37	38	41	40	40	39	39	41	42	51	51	48	42	42	44	46	48	45	40	42	48	41	41				41.9
TWITCHELL DAM	WIND	-	45	36	58	33	53	57	46	50	80	79	43	38	39	45	35	74	109	78	64	68	39	157	83	47	40	53	41				1624B
	EVAP	29	22	19	12	10	9	10	9	10	3	5	8	5	3	7	8	15	23	19	22	15	14	30	19	12	6	10	8				3.62
	MAX	65	64	66	65	66	66	66	60	62	53	65	64	62	70	70	75	73	72	77	78	72	69	67	68	66	63	69	66				67.1
	MIN	46	45	45	38	48	42	39	44	47	47	42	47	45	55	56	58	52	51	50	52	48	51	46	43	48	52	40	48				47.3
SOUTHEAST DESERT BASINS 07																																	
INDIO U S DATE GARDEN	WIND	27	17	12	10	20	17	8	3	8	24	7	12	7	7	40	56	75	31	37	21	12	11	12	30	13	24	13	13				567
	EVAP	15	16	11	11	14	15	11	11	8	12	5	10	7	9	15	19	24	25	19	20	21	26	15	18	10	18	15	21				4.21
	MAX	69	68	68	66	67	65	65	56	67	67	55	72	65	73	76	79	82	80	76	76	80	81	79	81	68	78	80	80				72.1
	MIN	42	43	42	42	43	42	40	42	42	45	48	48	47	48	54	59	55	54	51	40	52	54	54	55	54	54	54	53				48.5

EVAPORATION: IS MEASURED IN HUNDRETHS OF INCHES
WIND: IS MEASURED IN MILES
MAX AND MIN: THE MAXIMUM AND MINIMUM TEMPERATURES (FAHRENHEIT) OF THE WATER IN THE EVAPORATION PAN
SEE REFERENCE NOTES FOLLOWING STATION INDEX

SNOWFALL AND SNOW ON GROUND (INCHES)

CALIFORNIA
FEBRUARY 1982

STATION		DAY OF MONTH																															
		1	2	3	4	5	6	7	8	9	10	11	12	13	14	15	16	17	18	19	20	21	22	23	24	25	26	27	28	29	30	31
CALIFORNIA																																	
NORTH COAST DRAINAGE 01																																	
LAVA BEDS NAT MONUMENT	SNOWFALL										1.0																						
	SN ON GND	2	2	1							1	1												4									
TULELAKE //R	SNOWFALL																					1.8											
	SN ON GND																					2											
SACRAMENTO DRAINAGE 02																																	
BLUE CANYON WSMO //R	SNOWFALL									T																	1.4						
	SN ON GND	47	45	43	42	41	40	39	39	38	38	38	37	36	34	29	24	22	20	18	17	14	11	10	8	7	6	7	6				
	WTR EQUIV	14.3	14.1		13.9	13.9		13.9	13.9	13.9	13.9		13.7		15.1	14.8	11.8		10.2	8.8		7.3	5.7	5.3	4.8		4.2		4.2			
BOWMAN DAM	SNOWFALL	-	-	-	-	-	-	-	-	-	-	-	-	-																			
	SN ON GND	50	48	48	44	46	46	44	43	42	42	42	45	-	36	28	25	25	25		21		19	18	18	15		21					
BUCKHORN	SNOWFALL																										7						
	SN ON GND	35	32	31	30	29	28	27	27	27	26	25	25	24	23	20	17	14	12	12													
CANYON DAM	SNOWFALL																																
	SN ON GND	19	19	18	18	18	18	18	18	18	18	18	18	17	14	11	10	8	8	7	6	5	4	3	3	2	2	2	2				
CHESTER	SNOWFALL								T	T	T																7	7					
	SN ON GND	18	17	17	17	16	16	16	16	16	16	15	14	14	11	9	8	8	6	5	7	5											
IDES VALLEY	SNOWFALL									5													2	1									
	SN ON GND	12	11	10	9	9	8	8	8	8	7	7	6	6	6	5	4	3	1														
LAKE SPAULDING	SNOWFALL																										1.0	1.1					
	SN ON GND	54	53	51	51	51	51	51	51	51	51	50	49	47	42	41	41	41	40	39	38	37	36	34	34	34	34	34	34				
MANZANITA LAKE	SNOWFALL								5		1							1					1	1			1	1					
	SN ON GND	15	15	13	13	13	13	13	13	13	13	13	13	11	9	7	7	7									1	1					
MC CLOUD	SNOWFALL									T	T																						
	SN ON GND	22	21	21	19	19	19	18	18	18	18	16	12	9	7	5	3	1															
MINERAL	SNOWFALL								5		1																	1	1				
	SN ON GND	20	20	18	18	17	17	17	17	17	17	17	17	16	13	11	8	8	6	5	4	3											
MOUNT SHASTA WSO CI //R	SNOWFALL									2																							
	SN ON GND	11	10	8	6	5	5	5	4	3	3	3	3	1	1																		
	WTR EQUIV	1.3	1.2	1.2	1.2	1.2	1.0	1.0	1.0	1.0	1.0	1.0																					
PIT RIVER P H 1	SNOWFALL																																
	SN ON GND	T	T	T	T	T	T	T	T	T																							
SIERRAVILLE R S //	SNOWFALL								5																								
	SN ON GND	8	6	6	6	6	6	6	7	6	6	5	5	-		1																	
STRAWBERRY VALLEY	SNOWFALL								1																								
	SN ON GND	17	16	14	14	13	12	11	10	10	9	8	7	6	5	1																	
TWIN LAKES	SNOWFALL								4.0						4.1													1					
	SN ON GND	-	-	-	-	-	-	-	-	-	-	-	-	-	1																		
NORTHEAST INTERIOR BASINS 03																																	
BOCA	SNOWFALL	-	-	-	-	-	-	-	-	-	-	-	-	-																			
	SN ON GND	21	21	20	20	20	20	19	19	19	18	18	18	17	14	13	12	12	12	11	11	8	7	6	6	6	6	1					
CEDARVILLE	SNOWFALL								-	1.4																							
	SN ON GND	-	-	-	-	-	-	-	-	1	1	1	1																				

SNOWFALL: INCLUDES SNOW AND ICE
SNOW ON GROUND: INCLUDES SNOW, SLEET, ICE AND HAIL
WATER EQUIVALENT: GIVEN FOR NWS STATIONS ONLY. WHEN SNOW DEPTH IS 2 INCHES OR MORE
[illegible]

SNOWFALL AND SNOW ON GROUND (INCHES)

CALIFORNIA
FEBRUARY 1982

STATION		DAY OF MONTH 1	2	3	4	5	6	7	8	9	10	11	12	13	14	15	16	17	18	19	20	21	22	23	24	25	26	27	28	29	30	31
DONNER MEMORIAL ST PK	SNOWFALL									T	T	T						T		T		T						5				
	SN ON GND	44	43	42	40	40	41	38	38	38	39	38	38	36	34	30	26	25	24	23	22	19	18	16	16	16	16	16	14			
DOYLE 4 SSE	SNOWFALL							0																								
	SN ON GND							3	1																							
FORT BIDWELL	SNOWFALL			T						0	T												T									
	SN ON GND	6	5	3	3	3	2	1	1	1	1	1	1	1	1	1													1			
MONO LAKE	SNOWFALL																															
	SN ON GND	6	6	5	5	5	5	5	5	4	4	4	4	4	2	2																
TAHOE CITY	SNOWFALL								T									T														
	SN ON GND	52	51	50	49	49	49	48	48	48	48	47	46	45	41	39	33	32	31	29	28	23	20	20	18	18	17	17	16			
TERMO	SNOWFALL	-	-	-						-			-										-									
	SN ON GND	2	1	1	1	1	1	1	1	3	3	2	1	T																		
WOODFORDS	SNOWFALL																															
	SN ON GND	3	3	3	2	2	2	1	1	1	1	1	T	T																		
SAN JOAQUIN DRAINAGE 05																																
CALAVERAS BIG TREES	SNOWFALL							-	-	-	-			-	-	-	-	-	-		-				-							
	SN ON GND	43	43		-								-	-	40	38	37		-						28			24				
CHERRY VALLEY DAM	SNOWFALL							3																								
	SN ON GND	32	32	31	31	31	30	30	29	28	28	27	27	25	22	19	17	17	16	15	13		-	-								
GRANT GROVE	SNOWFALL								T		T	T																				
	SN ON GND	40	39	38	38	38	37	37	36	36	36	36	36	36	33	31	27	27	27	26	26	24	24	22	22	20	20	19	19			
LODGEPOLE	SNOWFALL								T		2 0	2 0			5																	
	SN ON GND	67	67	66	66	65	65	64	64	64	66	66	64	64	60	58	54	51	50	50	48	47	46	44	43	43	42	42	42			
PATTIWAY	SNOWFALL											1 0																				
	SN ON GND											1																				
SO ENT YOSEMITE N P	SNOWFALL	-	-	-	-	-	-	-	-	-	-	-	-						-								-	-	-			
	SN ON GND	36	35	-	-	-	-	-	33	33	-	-	-	-		28												-				
TEHACHAPI	SNOWFALL											5																				
	SN ON GND	-	-	-	-	-	-	-	-	-	-		-														-					
YOSEMITE PARK HEADQTRS	SNOWFALL																															
	SN ON GND	27	25	25	25	25	25	25	24	24	24	23	23	23	13	12	11	10	5	2	2	2										
SOUTH COAST DRAINAGE 06																																
IDYLLWILD FIRE DEPT	SNOWFALL							T	T	T																						
	SN ON GND	8	4	3	2	2	2	2	2	2																						
MT WILSON 2	SNOWFALL								T	T	T	T																				
	SN ON GND								T	T	T	T																				
SOUTHEAST DESERT BASINS 07																																
BISHOP WSO AP R	SNOWFALL										T																					
	SN ON GND																															
	WTR EQUIV																															
MITCHELL CAVERNS	SNOWFALL				T																											
	SN ON GND	-	-	-	-	-	-	-		-	-	-	-	-	-	-			-	-	-	-	-	-		-	-	-				
MOUNTAIN PASS	SNOWFALL				T						T	4 0																				
	SN ON GND				T						T	4	2	1	T																	

SNOWFALL: INCLUDES SNOW AND ICE
SNOW ON GROUND: INCLUDES SNOW, SLEET, ICE AND HAIL
WATER EQUIVALENT: GIVEN FOR NWS STATIONS ONLY, WHEN SNOW DEPTH IS 2 INCHES OR MORE.
SEE REFERENCE NOTES FOLLOWING STATION INDEX

STATION INDEX

STATION	INDEX NO.	DIVISION	COUNTY	LATITUDE	LONGITUDE	ELEVATION (IN FEET)	OBSERVATION TIME AND TABLES (LOCAL STD TIME) TEMP	PRECIP	EVAP	[illegible]	(SEE NOTES)	OBSERVER
CALIFORNIA												
ACTON ESDO CYN FC261F	001406		LOS ANGELES	34 30	118 16W	2360		M				LALFCD
ADIN RANGER STATION	002902		MODOC	41 12	120 57W	4195	16	16				U S FOREST SERVICE
ALISO CN OAT MT FC 446	011506		LOS ANGELES	34 13	118 33W	2367		M				GETTY OIL CO FOR LACFCD
ALPINE	013606		SAN DIEGO	32 50	116 46W	1735	17	17				ALPINE FIRE DEPT
ALTADENA	014406		LOS ANGELES	34 11	118 8W	1127		17				RUBIO CANYON L&W ASN
ALTURAS RANGER STATION	016102		MODOC	41 30	121 33W	4400	8	8				U S FOREST SERVICE
ANGIOLA	023405		TULARE	35 54	119 29W	205		8				ANGIOLA ELEV & WHSE
ANGWIN PAC UNION COL	021201		NAPA	38 34	122 26W	1611	8	8				PHYSICS DEP-PAC UNION C
ANTIOCH PUMPING PL 3	022205		CONTRA COSTA	37 59	121 44W	60	8	8				CONTRA COSTA WATER DIST
ANZA	022506		RIVERSIDE	33 35	116 40W	3815		8				STATE DIV OF FORESTRY
APPLE VALLEY	024407		SAN BERDINO	34 51	117 13W	2935		16				APPLE VALLEY RANCHOS
ASH MOUNTAIN	034305		TULARE	36 30	118 50W	1708		8				NATIONAL PARK SERVICE
AUBERRY 1 NW	037905		FRESNO	37 5	119 30W	1140	17	17				TANNER TOPHAM
AUBURN	038302		PLACER	38 54	121 4W	1292		7				RAYMOND O MILES
AUBURN DAM PROJECT	038502		PLACER	38 54	121 4W	1272		8				U S BUREAU RECLAMATION
AVALON PLEASURE PIER	039506		LOS ANGELES	33 21	118 19W	25	17	7				HARBOR MASTER
BAKER	043607		SAN BERDINO	35 16	116 4W	940		7				BAKER CALTRANS
BAKERSFIELD WSO AP	R044220		KERN	35 25	119 3W	495	MIDNMID			C	HJ	NATL WEATHER SERVICE
BALCH POWER HOUSE	044905		FRESNO	36 55	119 5W	1720	16	16		C		PG & E COMPANY
BARSTOW FIRE STN	051107		SAN BERDINO	34 54	117 1W	2232	16	16				BARSTOW FIRE DISTRICT
BEAUMONT 1 E	055997		RIVERSIDE	33 55	116 58W	2600	16	16				NATL WEATHER SERVICE
BEN LOMOND 4	057334		SANTA CRUZ	37 5	122 5W	450	17	17				ALBERT B STEVENS
BENTON INSPECTION STA	058541		MONO	37 [illegible]	118 24W	5460		MID			H	EXCLUSION & INSPECTION
BERKELEY	058343		ALAMEDA	37 [illegible]	122 14W	4	2	MID		C		UNIVERSITY OF CALIF
BIG BAR RANGER STATION	058781		TRINITY	40 47	123 15W	1600						U S FOREST SERVICE
BIG BEAR LAKE	059411		SAN BERDINO	34 [illegible]	116 [illegible]W	6791	16	16				BEAR VALLEY MEM HOSP
BIG PINE PARK FC 83B	[illegible]		LOS ANGELES	34 2[illegible]	117 41W	[illegible]		17		C		U S FOREST SERVICE
BIG SUR STATE PARK	[illegible]		MONTEREY	36 16	121 47W	[illegible]						STATE PARK SERVICE
BIG TUJUNGA DAM C46DE	[illegible]		LOS ANGELES	34 15	118 11W	[illegible]						LACFCD
BISHOP CREEK INTAKE 2 //R	[illegible]		INYO	37 1[illegible]	118 35W	[illegible]		MID				CALIF EDISON CO
BISHOP WSO AP	R[illegible]		INYO	37 2[illegible]	118 2[illegible]W	41[illegible]	MIDNMID			C	HJ	NATL WEATHER SERVICE
BLACK MOUNTAIN 2 SW	[illegible]		SANTA CLARA	37 18	122 1[illegible]W	[illegible]						MRS MARY INCERPI
BLUE CANYON WSMO //R	[illegible]		PLACER	39 17	120 41W	[illegible]	MIDNMID			C	HJ	NATL WEATHER SERVICE
BLYTHE	[illegible]		RIVERSIDE	33 37	114 37W	[illegible]	16					STATE DIV OF FORESTRY
BLYTHE FAA AIRPORT	[illegible]		RIVERSIDE	33 37	114 41W	[illegible]	MIDNMID					DEPT-TRANSPORTATION-FAA
BOUEA	[illegible]		NEVADA	39 2[illegible]	120 [illegible]W	5[illegible]					H	HONALD KIRK
BOONE	[illegible]		MONO	38 1[illegible]	119 [illegible]W	8[illegible]					H	HONTE HISTORICAL ST PK
BORREGO DESERT PARK	[illegible]		SAN DIEGO	33 1[illegible]	116 [illegible]W	[illegible]						CA DIV HEALTH & PKS
BOULEVARD 2	[illegible]		SAN DIEGO	32 4[illegible]	116 [illegible]W	3[illegible]					H	THE MEYER TRAILER RCH
BOWMAN DAM	[illegible]		NEVADA	39 2[illegible]	120 [illegible]W	5[illegible]					H	NEVADA IRRIG DIST
BRAWLEY SW	[illegible]		IMPERIAL	33 5[illegible]	115 [illegible]W	[illegible]						AGRI RESEARCH CENTER
BRIDGEPORT	[illegible]		MONO	38 1[illegible]	119 [illegible]W	64[illegible]					H	MONO CO WHITEPIPES STN
BRIDGEVILLE 4 NNW	[illegible]		HUMBOLDT	40 3[illegible]	124 [illegible]W	2[illegible]						U S FOREST SERVICE
BRITTKE FARNHAM RANCH	[illegible]		[illegible]LO	40 4[illegible]	122 [illegible]W	[illegible]						MRS JOYCE A FARNHAM
BROOK CREEK R S	[illegible]	2	[illegible]TIE	37 [illegible]	122 0W	356						FOREST SERVICE
BUTTERFORN	[illegible]	2	[illegible]TA	37 [illegible]	122 1W	380						MRS ANNA HOWE
BUTTE CREEK P H	[illegible]	2	[illegible]MAS	39 [illegible]	121 0W	176						& E COMPANY
BUTTERBANK VALLEY PMP PLT	[illegible]	6	[illegible] ANGELES	34 [illegible]	118 1W	65	17					U BANK PUBLIC SERVICE
[illegible]	[illegible]	2	[illegible]TA	39 [illegible]	120 0W	314	8					MRS CHARLOTTE ESTES
[illegible] RANCH 1 S	[illegible]	1	[illegible]ITY	40 [illegible]	122 8W	215						A L KAUL
[illegible] WILLOW	[illegible]	5	[illegible]	[illegible]	118 8W	26	8					U NA VISTA S DIST
[illegible]A LAKE	[illegible]	6	[illegible] BARBARA	[illegible]	119 9W	78	9		9C			B REAU RECLAMATION
[illegible]RAS BIG TREES	[illegible]	5	[illegible]VERAS	[illegible]	120 9W	469	8					A DIV BEACH & PK

SEE REFERENCE NOTES FOLLOWING STATION INDEX

STATION INDEX

STATION	INDEX NO.	DIVISION	COUNTY	LATITUDE	LONGITUDE	ELEVATION IN FEET	OBSERVATION TIME AND TABLES (LOCAL STD TIME) TEMP	PRECIP	EVAP	SPECIAL (SEE NOTES)	OBSERVER
CALAVERAS RANGER STN	1280	05	CALAVERAS	38 12	120 22W	3360		8		C	U S FOREST SERVICE
CALEXICO 2 NE	1288	07	IMPERIAL	32 41	115 28W	12		17			IMPERIAL IRRIG DIST
CALISTOGA	1312	01	NAPA	38 35	122 35W	364	18	18			CITY OF CALISTOGA
CALLAHAN	1316	01	SISKIYOU	41 14	122 48W	3185	17	17			MRS MARIAN HAYDEN
CAMPO	1424	06	SAN DIEGO	32 38	116 28W	2630	17	17			ARCHIE C LEACH
CAMP PARDEE	1428	05	CALAVERAS	38 15	120 51W	658	8	8		C	E BAY MUN UTL DIST
CANBY RANGER STATION	1476	02	MODOC	41 27	120 52W	4310	14	14			U S FOREST SERVICE
CANOGA PARK PIERCE COL	1484	06	LOS ANGELES	34 11	118 34W	790	16	16			L A PIERCE COLLEGE
CANYON DAM	1497	02	PLUMAS	40 10	121 5W	4560	16	15		C H	P G & E COMPANY
CECILVILLE 5 SE	1606	01	SISKIYOU	41 6	123 3W	3000	18	18			RICHARD W BARRETT
CEDARVILLE	1614	03	MODOC	41 32	120 10W	4670	8	8		H	U S SOIL CONS SERVICE
CHALLENGE RANGER STA	1653	02	YUBA	39 29	121 13W	2570		8			U S FOREST SERVICE
CHATSWORTH FC 24 F	1680	06	LOS ANGELES	34 15	118 36W	950		17			MRS PAUL NEWTON
CHERRY VALLEY DAM	1697	05	TUOLUMNE	37 58	119 55W	4765	8	8		H	HETCH HETCH WTR SUP
CHESTER	1700	02	PLUMAS	40 18	121 14W	4525	17	17		H	ROGER D ROYAL
CHICO UNIVERSITY FARM	1715	02	BUTTE	39 40	121 49W	185	8	8	8	C	CHICO UNIVERSITY FARM
CHINA LAKE ARMITAGE	1733	07	KERN	35 41	117 41W	2220		7			U S NAVY CPOIC
CHITTENDEN PASS	1739	04	SANTA CRUZ	36 53	121 38W	180		8			MRS CHRISTINE A HASKIN
CHULA VISTA	1758	06	SAN DIEGO	32 36	117 6W	9	16	16			CHULA VISTA FIRE DEPT
CLEARLAKE HIGHLANDS	1806	02	LAKE	38 58	122 38W	1360	8	8		C H	JAMES A LA DIEU
CLOVERDALE 3 SSE	1838	01	SONOMA	38 46	122 59W	320	8	8			JAMES OTTOVONI
COALINGA	1864	05	FRESNO	36 9	120 21W	670	17	17		C	COALINGA FIRE DEPT
COARSEGOLD 1 NW	1878	05	MADERA	37 16	119 42W	2360		7			MRS DOROTHY MCALLISTER
COLEMAN FISHERIES STA	1907	02	SHASTA	40 24	122 8W	420		8			BUR-SPORT FISH & WLDLF
COLFAX	1912	02	PLACER	39 6	120 57W	2410	16	16		H	DAVID T LASSILA
COLGATE POWER HOUSE	1916	02	YUBA	39 20	121 11W	595		16			YUBA CO WATER AGENCY
COLUSA 2 SSW	1948	02	COLUSA	39 12	122 1W	50	16	16			CITY OF COLUSA
COPCO 1 DAM	1990	01	SISKIYOU	41 59	122 20W	2703		16		H	PAC POWER & LIGHT CO
CORCORAN IRRIG DIST	2012	05	KINGS	36 6	119 34W	200	17	17		C	CORCORAN IRRIG DIST
CORNING HOUGHTON RANCH	2027	02	TEHAMA	39 54	122 21W	487		8			LESLIE A SUTFIN
CORONA	2031	06	RIVERSIDE	33 53	117 33W	610	17	17			CORONA FIRE DEPT
COVELO	2081	01	MENDOCINO	39 47	123 15W	1430	17	17		H	MRS FRANCES V BLACK
COVINA TEMPLE FC 193 B	2090	06	LOS ANGELES	34 5	117 52W	575		17			WILLIAM B TEMPLE
CRESCENT CITY 1 N	2147	01	DEL NORTE	41 46	124 12W	40	16	16			PAC POWER & LIGHT CO
CRESCENT CITY 7 ENE	2148	01	DEL NORTE	41 48	124 5W	120		8			STATE DEPT-PARKS & REC
CRYSTAL LAKE FC 283C	2198	06	LOS ANGELES	34 19	117 51W	5370		8			U S FOREST SERV-LACFCD
CULVER CITY #	2214	06	LOS ANGELES	34 1	118 24W	55	17	17			CULVER CITY FIRE DEPT
CUYAMACA	2239	06	SAN DIEGO	32 59	116 35W	4640	8	8		C H	HELIX IRRIGATION DIST
DAGGETT FAA AIRPORT	2257	07	SAN BERDINO	34 52	116 47W	1922	MID	MID		H	FAA
DAVIS 2 WSW EXP FARM	2294	02	YOLO	38 32	121 46W	60	8	8	8	CG	UNIVERSITY OF CALIF
DEATH VALLEY	2319	07	INYO	36 28	116 52W	-194	8	8	8		NATIONAL PARK SERVICE
DEEP CANYON LABORATORY	2327	07	RIVERSIDE	33 39	116 23W	1200		8			BOYD DESERT RESEARCH CT
DEEP SPRINGS COLLEGE	2331	07	INYO	37 22	117 59W	5225	19	19			DEEP SPRINGS COLLEGE
DEER CREEK FOREBAY	2338	02	NEVADA	39 18	120 50W	4455	9	9			PACIFIC GAS & ELEC CO
DELANO	2346	05	KERN	35 47	119 15W	323		8			DELANO FIRE DEPT
DENAIR 3 NNE	2389	05	STANISLAUS	37 34	120 47W	140	19	19			KEN C BRATTON
DE SABLA	2402	02	BUTTE	39 52	121 37W	2720	16	16			P G & E COMPANY
DESCANSO RANGER STN	2406	06	SAN DIEGO	32 51	116 37W	3500		14			U S FOREST SERVICE
DOBBINS 1 S	2456	02	YUBA	39 22	121 12W	1640	18	18			TERESA R ROYAT
DONNER MEMORIAL ST PK	2467	03	NEVADA	39 19	120 14W	5937	8	8		H	CALIF DIV BEACH & PKS
DOWNEY FIRE STN FC107D	2494	06	LOS ANGELES	33 56	118 9W	110		17			DOWNEY FIRE STN-LACFCD
DOWNIEVILLE RANGER STA	2500	02	SIERRA	39 34	120 50W	2895	8	8		C	U S FOREST SERVICE
DOYLE	2504	03	LASSEN	40 2	120 6W	4240		8			JUNIUS M DIXON
DOYLE 4 SSE	2506	03	LASSEN	39 58	120 5W	4390	18	18		H	JOHN MATLEY

SEE REFERENCE NOTES FOLLOWING STATION INDEX

STATION INDEX

CALIFORNIA
FEBRUARY 1982

STATION	INDEX NO.	DIVISION	COUNTY	LATITUDE	LONGITUDE	ELEVATION (IN FEET)	OBSERVATION TIME AND TABLES (LOCAL STD TIME) TEMP	PRECIP	EVAP	SOLAR (SEE NOTES)	OBSERVER
DRY CANYON RESERVOIR	2516	05	LOS ANGELES	34 29	118 32W	1455	7	7			L A WTR & PWR DEPT
DUNSMUIR TRTMT PLANT	2574	02	SISKIYOU	41 12	122 16W	1170	8	8			CITY OF DUNSMUIR TRT PL
EAGLE MOUNTAIN	2598	07	RIVERSIDE	33 48	115 27W	973	7	7			METRO WATER DISTRICT
EAST PARK RESERVOIR	2640	02	COLUSA	39 22	122 31W	1205	8	8			FRANKLIN I HOLDEN
ECHO SUMMIT	2671	03	EL DORADO	38 47	120 2W	7350	7	7			MRS BOBBY SPROCK
EL CAJON	270	06	SAN DIEGO	32 49	116 58W	405	16	16			EL CAJON FIRE DEPT 4
EL CAPITAN DAM	271	06	SAN DIEGO	32 53	116 48W	600	7	7			SAN DIEGO WATER DEPT
EL CENTRO 2 SSW	271	07	IMPERIAL	32 46	115 34W	-30	17	17			EL CENTRO WATER DEPT
ELECTRA POWER HOUSE	27	09	AMADOR	38 20	120 40W	715	16	16			P G & E COMPANY
ELLERY LAKE //	2756	03	MONO	37 56	119 14W	9645		MID			SO CALIF EDISON CO
ELLIOTT	276	05	SAN JOAQUIN	38 14	121 12W	92					NORMAN ADAM
EL MIRAGE FIELD	277	07	SAN BERDINO	34 36	117 36W	2910	8				WILLIAM BRIGGS
ELSINORE	280	06	RIVERSIDE	33 40	117 20W	1285	17	17			STATE DIV OF FORESTRY
ESCONDIDO	286	06	SAN DIEGO	33 7	117 5W	600	16				CITY OF ESCONDIDO FIRE DEPT
EUREKA WTO # R	2910	01	HUMBOLDT	40 48	124 10W	30	MID	MID			NATL WEATHER SERVICE
EXCHEQUER RESERVOIR	292	05	MARIPOSA	37 35	120 16W	442					MERCED IRRIG DIST
FAIRFIELD FIRE STA	2934	02	SOLANO	38 16	122 2W	40	8				FAIRFIELD FIRE STATION
FAIRMONT	2941	07	LOS ANGELES	34 42	118 16W	3000	7	7			L A WTR & PWR DPT
FIDDLETOWN DEXTER RANCH	2938	05	AMADOR	38 3	120 4W	2100					LEO DEXTER
FIVE POINTS 5 SSW	2943	05	FRESNO	36 23	120 8W	285	17	17			FIVE STAR RANCH
FOLSOM DAM	311	02	SACRAMENTO	38 43	121 10W	350	8				U S BUREAU RECLAMATION
FONTANA FARMS	311	06	SAN BERDINO	34 11	117 27W	1372		1			ROLAND W GETCHELL
FONTANA KAISER	311	06	SAN BERDINO	34 5	117 31W	1100	16	16			KAISER STEEL CORP
FOREST HILL	3	01	TRINITY	40 2	123 2W	2340	8				CA DEPT OF TRANS
FORESTHILL RANGER STA	3	12	PLACER	39	120 51W	3025					U S FOREST SERVICE
FORT BIDWELL	3	03	MODOC	41 51	120 8W	4300	17	17			JAMES E FEE
FORT BRAGG	3	01	MENDOCINO	39 27	123 48W	80	8				CALIF & WESTERN R R
FORT DICK	3	01	DEL NORTE	41	124 1W	46					PENNY BEASLEY
FORT JONES RANGER STN	3	02	SISKIYOU	41	122 51W	2725	8				FOREST SERVICE
FORT ROSS	3	01	SONOMA	38	123 1W	12	17				FORT ROSS STATE PARK
FRENCH GULCH	3	02	SHASTA	40	122 1W	1100					MRS PATRICIA A BAR
FRESNO WSO AP R	3	07	FRESNO	36 47	119 4W	328	MID	MID			NATL WEATHER SERVICE
FRIANT GOVERNMENT CAMP	3	10	FRESNO	36 54	119 43W	410	8				U S BUREAU RECLAMATION
GARBERVILLE	3	01	HUMBOLDT	40	123 48W	340					AMBROSE A PANCOAST
GASQUET RANGER STATION	3	01	DEL NORTE	41	124 12W	84					FOREST SERVICE
GEM LAKE	3	09	MONO	37 45	118 48W	8370		MID			O CALIF EDISON CO
GEORGETOWN RANGER STA	3	02	EL DORADO	38 55	120 47W	3010	8				S FOREST SERVICE
GIBRALTAR DAM 2	3	06	SANTA BARBARA	34	119 41W	1100					SANTA BARBARA WTR DEP
GILROY	3	04	SANTA CLARA	37	121 4W	84	9				GILROY RURAL FIRE DEPT
GLENDORA WEST FC 185	3	06	LOS ANGELES	34	117 52W	1200					BERRILL WEST-LACFC
GLENNVILLE	3	05	KERN	35	118 42W	3700	17				BERN CO FORESTRY & F
GOLD ROCK RANCH	3	07	IMPERIAL	32	115 52W	5	8				GOLD ROCK RANCH
GOLD RUN	3	02	PLACER	39	120 52W	3000					HENRY WALL
GOLDSTONE ECHO 2	3	07	SAN BERDINO	35	116 47W	2100					WESLEY M TROMPSON
GRANT GROVE	3	05	TULARE	36 44	118 8W	6000	8				NATIONAL PARK SERVICE
GRASS VALLEY 2	357		NEVADA	39 1	121 W	2	8				CITY GRASS VALLEY
GRATON	357		SONOMA	38 2	122 5W	7	7				MRS JIM HALBERG
GREENVIEW	361		TEHAMA	40 3	122 54W	2					MRS EMMA PERREIRA
GREENVILLE RANGER STA	362		PLUMAS	40	120 54W	3					U S FOREST SERVICE
GRIZZLY CREEK 1 PK	364		HUMBOLDT	40 2	123 54W	1	8				CA DEPT PARKS & REC
GROVELAND RANGER STA	367		TUOLUMNE	38 4	120 W	3					U S FOREST SERVICE
GUERNEVILLE FIRE DEPT	368		SONOMA	38 3	122 W						GUERNEVILLE FIRE PROT D
HAYWEE	371		[illegible]		121 5	30					L W & WR DEPT
HALF MOON BAY	371		SAN MATEO	2	122 2 W						DEPT PARKS & REC

SEE REFERENCE NOTES FOLLOWING STATION INDEX

STATION INDEX

STATION	INDEX NO.	DIVISION	COUNTY	LATITUDE	LONGITUDE	ELEVATION (IN FEET)	OBSERVATION TIME AND TABLES (LOCAL STD TIME) TEMP	PRECIP	EVAP	SPECIAL (SEE NOTES)	OBSERVER
HANFORD 2 S	3747 05		KINGS	36 18	119 39W	240	8	8			CITY-HANFORD WW TRTMT P
HAPPY CAMP RANGER STN	3761 01		SISKIYOU	41 48	123 22W	1120	8	8		C H	U S FOREST SERVICE
HARRISON GULCH R S	3791 02		SHASTA	40 22	122 58W	2750	8	8		C	U S FOREST SERVICE
HARRY ENGLERRIGHT DAM	3800 02		NEVADA	39 14	121 16W	580		7			U S CORPS OF ENGINEERS
HAT CREEK P H 1	3824 02		SHASTA	40 56	121 33W	3015	8	8			PAC GAS & ELEC-OPERATOR
HAYFIELD PUMPING PLANT	3855 07		RIVERSIDE	33 42	115 38W	1370	9	9		C	METRO WATER DISTRICT
HAYFORK RANGER STATION	3859 01		TRINITY	40 33	123 10W	2340		8			U S FOREST SERVICE
HEALDSBURG	3875 01		SONOMA	38 37	122 52W	102	18	18			HEALDSBURG FIRE DEPT
HEALDSBURG 2	3878 01		SONOMA	38 37	122 52W	100		8			ROY W LOWE
HEMET	3896 06		RIVERSIDE	33 45	116 57W	1655		8			LAKE HEMET MUN WATER
HENSHAW DAM	3914 06		SAN DIEGO	33 14	116 46W	2700	7	7		C	VISTA IRRIG DIST
HETCH HETCHY	3939 05		TUOLUMNE	37 57	119 47W	3875	8	8		C	HETCH HETCHY WTR SUP
HILTS	3987 01		SISKIYOU	42 0	122 38W	2900	17	17			FRUIT GROWERS SUP CO
HOLLISTER 2	4025 04		SAN BENITO	36 51	121 24W	280	16	8		C	CITY OF HOLLISTER
HOOPA	4082 01		HUMBOLDT	41 3	123 40W	360	8	8			BURTON HOLT
HUNTINGTON LAKE	4176 05		FRESNO	37 14	119 13W	7020	16	16		C H	SO CALIF EDISON CO
IDYLLWILD FIRE DEPT	4211 06		RIVERSIDE	33 45	116 43W	5397	16	16		C H	IDYLLWILD FIRE DEPT
IMPERIAL	4223 07		IMPERIAL	32 51	115 34W	64	18	18			IMPERIAL IRRIG DIST
INDEPENDENCE	4232 07		INYO	36 48	118 12W	3950	7	7		C	L A WTR & PWR DEPT
INDIO U S DATE GARDEN	4259 07		RIVERSIDE	33 44	116 15W	11	8	8	8	G	AGRI RESEARCH CENTER
INYOKERN	4278 07		KERN	35 39	117 49W	2440	17	17			KERN CO FIRE DEPT
IOWA HILL	4288 02		PLACER	39 5	120 50W	3056		8			MRS DONNA TUTTLE
IRON MOUNTAIN	4297 07		SAN BERDINO	34 8	115 8W	922	7	7		C	METRO WATER DIST
JESS VALLEY	4374 02		MODOC	41 16	120 18W	5300	17	17		H	RANDY CHRISTENSEN
JULIAN WYNOLA	4418 06		SAN DIEGO	33 6	116 39W	3650	SS	SS			CHARLES VILINEK
JUNCAL DAM	4422 06		SNTA BARBARA	34 29	119 30W	2075		8			MONTECITO COUNTY WTR DP
KELSEY 1 N	4484 02		EL DORADO	38 49	120 49W	2000		8			ROBERT C KYLE
KENTFIELD	4500 01		MARIN	37 57	122 33W	128	16	16			RAYMOND J MULLEN
KERLINGER	4508 05		SAN JOAQUIN	37 41	121 26W	177		8			LONE STAR INDUSTRIES
KERN RIVER P H 1 #	4520 05		KERN	35 28	118 47W	970	15	15			SO CALIF EDISON CO
KERN RIVER P H 3	4523 05		KERN	35 47	118 26W	2703	17	17		H	SO CALIF EDISON CO
KETTLEMAN STATION	4536 05		KINGS	36 4	120 5W	508		18			P G & E COMPANY
KING CITY	4555 04		MONTEREY	36 12	121 8W	320	16	8		C	STATE DIV OF FORESTRY
KLAMATH R	4577 01		DEL NORTE	41 31	124 2W	25	17	17		C	HAROLD DEL PONTE
LA CRESCENTA FC 251 B	4628 06		LOS ANGELES	34 13	118 15W	1565		17			CRESCENTA VLY CO W D
LAGUNA BEACH #	4647 06		ORANGE	33 33	117 47W	35	16	16			SEWAGE DISPOSAL PLANT
LAKE ARROWHEAD	4671 07		SAN BERDINO	34 15	117 11W	5205	17	17		H	LAKE ARROWHEAD F D
LAKEPORT	4701 02		LAKE	39 2	122 55W	1345	17	17			GEORGE R TURNBULL
LAKE SABRINA //	4705 07		INYO	37 13	118 37W	9065		MID			SO CALIF EDISON CO
LAKESIDE 2 E	4710 06		SAN DIEGO	32 51	116 53W	690		8			HELIX WATER DISTRICT
LAKE SOLANO	4712 02		SOLANO	38 30	122 0W	140	8	8	8	C	U S BUREAU RECLAMATION
LAKE SPAULDING	4713 02		NEVADA	39 19	120 38W	5156	16	16		H	P G & E COMPANY
LA MESA	4735 06		SAN DIEGO	32 46	117 1W	530	17	17			LA MESA FIRE DEPT
LANCASTER FSS/FAA	4749 07		LOS ANGELES	34 44	118 13W	2340	MID	MID		H	DEPT OF TRANSPORTATION
LAVA BEDS NAT MONUMENT	4838 01		SISKIYOU	41 44	121 31W	4770	9	9		H	NATIONAL PARK SERVICE
LEBEC	4863 05		KERN	34 50	118 52W	3585		8			KERN CO FIRE DEPT
LECHUZA PT STN FC-352B	4867 06		LOS ANGELES	34 5	118 53W	1600		16		C	L A CO FIRE DEPT
LEMON COVE	4890 05		TULARE	36 23	119 2W	513	8	8			KAWEAH LEMON CO
LINDSAY	4957 05		TULARE	36 12	119 3W	420	19	19			LINDSAY-STRATHMORE IR D
LIVERMORE	4997 04		ALAMEDA	37 40	121 46W	480	18	18			RON HAFNER
LODGEPOLE	5026 05		TULARE	36 36	118 44W	6735	8	8		C H	NATIONAL PARK SERVICE
LODI	5032 05		SAN JOAQUIN	38 7	121 17W	40	17	17	17		LODI FIRE DEPT HOUSE 3
LOMPOC	5064 06		SNTA BARBARA	34 39	120 27W	95	16	16			LOMPOC WATER TRTMT PLT
LONG BEACH WSO AP R	5085 06		LOS ANGELES	33 49	118 9W	34	MID	MID		C HJ	NATL WEATHER SERVICE

SEE REFERENCE NOTES FOLLOWING STATION INDEX

STATION INDEX

STATION	INDEX NO.	DIVISION	COUNTY	LATITUDE	LONGITUDE	ELEVATION (IN FEET)	OBSERVATION TIME AND TABLES (LOCAL STD TIME) TEMP	PRECIP	EVAP	SPECIAL (SEE NOTES)	OBSERVER
LOS ALAMOS	5107 06		SNTA BARBARA	34 45	120 17W	545					S BARBARA CO F STA 24
LOS ANGELES WSO AP	R5114 06		LOS ANGELES	33 56	118 23W	100	MID	MID		HJ	NATL WEATHER SERVICE
LOS ANGELES CIVIC CTR	R5115 06		LOS ANGELES	34 3	118 14W	257	MID	MID		H	LA APCD & UP WSFO/AX
LOS BANOS	5118 05		MERCED	37	120 52W	120	8				CENTRAL CALIF IRR DIST
LOS BANOS ARBURUA RCH	5119 05		MERCED	36 5	120 56W	860		17			ARBURUA RANCH
LOS BANOS DET RESV	5120 05		MERCED	37 1	120 56W	407	9				CAL DEPT WTR RESOURCES
LOS GATOS	5123 04		SANTA CLARA	37 14	121 58W	365	17	17			SHANNON FIRE STATION
LOS GATOS 4 SW	5123 04		SANTA CRUZ	37 11	122 2W	2415					ALLEN HEPPNIUS
LOS PRIETOS RANGER STA	5147 06		SNTA BARBARA	34 3	119 47W	1024					U S FOREST SERVICE
LYTLE CREEK RANGER STN	5218 06		SAN BERDINO	34 14	117 29W	2710					U S FOREST SERVICE
MADERA	5233 05		MADERA	36 57	120 2W	270	8				MADERA COUNTY FIRE DEPT
MAD RIVER RANGER STN	5244 01		TRINITY	40 27	123 32W	2715					DIST RANGER U S FOR SERV
MANZANITA LAKE	5311 05		SHASTA	40 33	121 34W	5750	8				LASSEN VOLCANIC NATL PK
MARICOPA	5338 05		KERN	35 5	119 23W	675	8				STANDARD OIL OF CALIF
MARIPOSA	5346 05		MARIPOSA	37 29	119 58W	2011					MARIPOSA CO COURT HOUSE
MARKLEY COVE	5360 02		NAPA	38 30	122 7W	480	9				U S BUREAU RECLAMATION
MARTINEZ WATER PLANT	5378 04		CONTRA COSTA	38 1	122 7W	4	8				MARTINEZ WTR FURIF PLT
MARYSVILLE	5385		YUBA	39	121 34W	5	9				MARYSVILLE FIRE DEPT
MATHER	5400		TUOLUMNE	37 53	121 51W	451					CITY SAN FRANCISCO
MC CLOUD	5449		SISKIYOU	41 15	122 4W	3280					MCCLOUD COMMUNITY SERV
MENTA FIRE STATION	55		RIVERSIDE	33 34	116 4W	18					STATE DIV OF FORESTRY
MENDOTA DAM	55		FRESNO	36 47	120 23W	164					E C FLAINS
MERCED MUNICIPAL AP	5		MERCED	37 17	120 31W	154		1			MERCED MUNICIPAL AP
MIDDLETOWN	55		LAKE	38 45	122 37W	113					STATE DIV OF FORESTRY
MINERAL	5		TEHAMA	40 21	121 34W	4875					NATIONAL PARK SERVICE
MITCHELL AVERNS	57		SAN BERDINO	34 56	116 32W	435		16			CA DEPT OF PARKS & REC
MODESTO	5		STANISLAUS	37 39	120 59W	91	MID	MID			MODESTO IRRIG DIST
MOJAVE	5		KERN	35 3	118 10W	2	16				KERN CO FIRE DEPT
MONO LAKE	5		MONO	38 0	119 0W	645	17				JACK PRESTON
MONTEREBELLO	57		LOS ANGELES	34 2	118 6W	4	16				MONTEBELLO FIRE DEPT
MONTEREY	57		MONTEREY	36 36	121 54W	4	18				ROBERT REYNARD
MOREAN HILL	58		SANTA CLARA	37 8	121 34W	9					LEONARD W COATES
MORRO BAY FIRE DEPT	58		SAN LUIS OBPO	35 22	120 51W	11	8				MORRO BAY FIRE DEPT
MOUNTAIN PASS	58		SAN BERDINO	35 28	115 33W	4	8				STATE DIV OF HIGHWAYS
MOUNT DIABLO JUNCTION	5		CONTRA COSTA	37 52	121 54W	2	8				MT DIABLO STATE PARK
MOUNT HAMILTON	5		SANTA CLARA	37 20	121 38W	4	16				LICK OBSERVATORY
MOUNT HEBRON R S			SISKIYOU	41 4	122 W	42	8				U S FOREST SERVICE
MOUNT SHASTA WSO CITY			SISKIYOU	41 14	122 1 W	35	MID	MID		H	NATL WEATHER SERVICE
MT WILSON 2 #			LOS ANGELES	34 13	118 4W	57	5			H	MR MRS ALBERT L HALLEY
MUIR WOODS			MARIN	37 54	122 33W	2					NATIONAL PARK SERVICE
NAPA STATE HOSPITAL #			NAPA	38 1	122 16W		7			H	NAPA STATE HOSP-FIRE DEPT
NEEDLES FAA AIRPORT			SAN BERDINO	34 46	114 37W	9	0			H	DIST-TRANSPORTATION-FAA
NEVADA CITY			NEVADA	39 13	121 W	26	7				CITY OF NEVADA
NEWARK			ALAMEDA	37 33	122 W		8				LIBBY SALT COMPANY
NEW CUYAMA FIRE STA			SANTA BARBARA	34 5	119 41W	21	8				SANTA BARBARA CO FIRE STA 41
NEWHALL SOLEDAD FC32 E			LOS ANGELES	34 2	118 32W	1 4		1			C OOD NTROL
NEWMAN			STANISLAUS	37 19	121 2W	9		1			HAM SMITH
NEW MELONES DAM			TUOLUMNE	38 5	120 32W	7					BUREAU RECLAMATION
NEWPORT BEACH HARBOR			ORANGE	33 3	117 53W	1		10			RANGE HARBOR DIST
NICOLAUS 2			SUTTER	38 5	121 33W	4					ELLAMON DAM 001
NILAND			IMPERIAL	33 1	115 31W	6					MERIDIAN IRRIGAT
NORTH FORK RANGER STN			MADERA	37 1	119 30W	2 3					FRESNO CO
OAK GROVE RANGER STN			SAN DIEGO	33 2	116 48W	2 5		1			A G S N F
OAK KNOLL R S 2			SISKIYOU	41 5	122 53W	1 0					FOREST SERVICE

SEE REFERENCE NOTES FOLLOWING STATION INDEX

STATION INDEX

STATION	INDEX NO.	DIVISION	COUNTY	LATITUDE	LONGITUDE	ELEVATION (IN FEET)	OBSERVATION TIME AND TABLES (LOCAL STD TIME) TEMP	PRECIP	EVAP	SPECIAL (SEE NOTES)	OBSERVER
OAKLAND MUSEUM	6338	04	ALAMEDA	37 48	122 16W	30	MID	MID			NATL WEATHER SERVICE
OAKVILLE 1 WNW	6351	01	NAPA	38 27	122 25W	160		17			MRS LILLIAN DEL BONDIO
OCCIDENTAL	6370	01	SONOMA	38 25	122 52W	960		17			ANDREW J BLANEY
OCEANSIDE MARINA	6377	06	SAN DIEGO	33 13	117 24W	10	16	16			OCSIDE SML CRFT HAR DIS
OCOTILLO 2	6390	07	IMPERIAL	32 45	116 0W	410		7			HARRY CAULK
OJAI	6399	06	VENTURA	34 27	119 14W	750	16	8			VENTURA CO FIRE DEPT
ONO	6455	02	SHASTA	40 29	122 37W	980		7			DAMON L BRAZELL
ORANGE COVE	6476	05	FRESNO	36 37	119 18W	430	10	10			ORANGE COVE CIT ASSN
ORICK PRAIRIE CREEK PK	6498	01	HUMBOLDT	41 23	124 1W	160	17	17			CAL DIV BEACH & PARKS
ORLAND	6506	02	GLENN	39 45	122 12W	254	8	8			ORLAND UNIT WU ASSN
ORLEANS	6508	01	HUMBOLDT	41 18	123 32W	410	18	18			JACK G CLARK
OROVILLE DAM	6527	02	BUTTE	39 32	121 29W	845	8	8		C	BOARD OF WATER COMM
OXNARD	6569	06	VENTURA	34 12	119 11W	49	8	8			CITY OF OXNARD
PACIFIC HOUSE	6597	02	EL DORADO	38 45	120 30W	3440		7			FLOYD R POOLE
PACOIMA DAM FC 33 A E	6602	06	LOS ANGELES	34 20	118 24W	1500		8			THOMAS J WERNTZ-LACFCD
PAICINES OHRWALL RANCH	6610	04	SAN BENITO	36 44	121 22W	950		8			FRANK P SALANO
PALMDALE	6624	07	LOS ANGELES	34 35	118 6W	2596	17	17		C	PALMDALE IRRIG DIST
PALM SPRINGS	6635	07	RIVERSIDE	33 50	116 30W	425	16	16			PALM SPGS FIRE DEPT
PALO ALTO	6646	04	SANTA CLARA	37 27	122 8W	25	8	8			PALO ALTO FIRE STN 3
PALOMA	6650	04	MONTEREY	36 21	121 30W	1775		17			MRS LOIS A BELL
PALOMAR MT OBSERVATORY	6657	06	SAN DIEGO	33 21	116 52W	5550	7	7		C H	PALOMAR OBSERVATORY
PALOS VERDES EST FC43D	6663	06	LOS ANGELES	33 48	118 23W	216		7			SUPT OF STREETS & PARKS
PANOCHE 2 W	6675	05	SAN BENITO	36 36	120 52W	1320		18			MRS MARGARET STROHM
PARADISE	6685	02	BUTTE	39 45	121 37W	1750	8	8			PARADISE FIRE DEPT
PARKER RESERVOIR	6699	07	SAN BERDINO	34 17	114 10W	738	7	7		C	METRO WATER DISTRICT
PASADENA	6719	06	LOS ANGELES	34 9	118 9W	864	16	16			PASADENA WATER DEPT
PASKENTA RANGER STA	6726	02	TEHAMA	39 53	122 32W	755		8		C	U S FOREST SERVICE
PASO ROBLES	6730	04	SN LUIS OBPO	35 38	120 41W	700	17	17		C	CITY-PASO ROBLES WTR D
PASO ROBLES FAA AP	6742	04	SN LUIS OBPO	35 40	120 38W	800	MID	MID		H	FAA
PATTIWAY	6754	05	KERN	34 56	119 23W	3868		7		H	JOHN HUDSON
PAYNES CREEK	6761	02	TEHAMA	40 20	121 54W	1840		8			NELLIE THOMPSON
PETALUMA FIRE STN 3	6826	01	SONOMA	38 14	122 38W	27	8	8		C	PETALUMA FIRE STN 3
PINE FLAT DAM	6896	05	FRESNO	36 49	119 20W	610		7			U S CORPS OF ENGINEERS
PINNACLES NAT MONUMENT	6926	04	SAN BENITO	36 29	121 11W	1307	8	8			NATIONAL PARK SERVICE
PIRU 2 ESE	6940	06	VENTURA	34 24	118 45W	730		7			CAMULOS RANCH
PISMO BEACH	6943	04	SN LUIS OBPO	35 8	120 38W	80	7	7			POLICE DEPARTMENT
PIT RIVER P H 1	6944	02	SHASTA	41 0	121 30W	2880		16		H	PACIFIC GAS & ELECTRIC
PIT RIVER P H 5	6946	02	SHASTA	40 59	121 59W	1458		17			P G & E COMPANY
PLACERVILLE	6960	02	EL DORADO	38 44	120 48W	1890	8	8		H	P G & E COMPANY
PLACERVILLE IFG	6962	02	EL DORADO	38 44	120 44W	2755	16	16			INST FORESTRY GENETICS
POINT ARENA	7009	01	MENDOCINO	38 54	123 42W	100	8	8		C	JACK W ROOFENER
POMONA CAL POLY	7050	06	LOS ANGELES	34 4	117 49W	740	16	16			CALIF POLYTECHNIC UNIV
PORTERVILLE	7077	05	TULARE	36 4	119 1W	393	8	8			JOHN H DAYBELL
PORTOLA	7085	02	PLUMAS	39 48	120 28W	4850	17	17		C	MS PAT CHENEY
POSEY 3 E	7096	05	TULARE	35 48	118 38W	4960	SS	7			PANORAMA HTS LODGE
POTTER VALLEY P H	7109	01	MENDOCINO	39 22	123 8W	1015	16	16		C	P G & E COMPANY
POWAY VALLEY	7111	06	SAN DIEGO	32 57	117 2W	490		16			POWAY FIRE DEPT
PRIEST VALLEY	7150	04	MONTEREY	36 11	120 42W	2300	SS	SS			NELSON H PALMER
QUINCY	7195	02	PLUMAS	39 55	120 57W	3408	8	8			U S FOREST SERVICE
RAMONA FIRE DEPT	7228	06	SAN DIEGO	33 3	116 52W	1450	15	15			RAMONA FIRE DEPT
RANDSBURG	7253	07	KERN	35 22	117 39W	3570	17	8			KERN CO FIRE DEPT
R RED BLUFF WSO AP	7292	02	TEHAMA	40 9	122 15W	342	MID	MID		C HJ	NATL WEATHER SERVICE
REDDING FIRE STN 4	7300	02	SHASTA	40 33	122 23W	470	18	18			REDDING FIRE DEPT
REDLANDS	7306	06	SAN BERDINO	34 3	117 11W	1318	10	14			REDLANDS DAILY FACTS

SEE REFERENCE NOTES FOLLOWING STATION INDEX

STATION INDEX

STATION	INDEX NO.	DIVISION	COUNTY	LATITUDE	LONGITUDE	ELEVATION (IN FEET)	OBSERVATION TIME AND TABLES (LOCAL STD TIME) TEMP	PRECIP	S.A.	SPECIAL (SEE NOTES)	OBSERVER
REDWOOD CITY	7339 04		SAN MATEO	37 29	122 14W	31	17	17			CITY FIRE DEPT STA 2
REPRESA	7370 02		SACRAMENTO	38 42	121 16W	235		MID			FOLSOM STATE PRISON
RICHARDSON GROVE ST PK	7404 01		HUMBOLDT	40 2	123 47W	500	8	8			RICHARDSON GROVE ST PK
RICHMOND #	7414 04		CONTRA COSTA	37 56	122 21W	55	18	18			CITY OF RICHMOND
RIVERSIDE FIRE STN 3	7470 06		RIVERSIDE	33 57	117 23W	840	17	17			RIVERSIDE FIRE STA 3
RIVERSIDE CIT EXP STN	R7473 06		RIVERSIDE	33 58	117 21W	986	MID	MID		C	AGRI RESEARCH CENTER
ROUND MT P G AND E	7481 02		SHASTA	40 48	121 56W	2100		18		C	PACIFIC GAS AND ELEC CO
SACRAMENTO FAA AP	R7630 02		SACRAMENTO	38 31	121 30W	18	MID	MID		C HJ	FLIGHT SERVICE STA FAA
SACRAMENTO WSO CI	R7633 02		SACRAMENTO	38 35	121 30W	84	MID	MID		C	NATL WEATHER SERVICE
SAGEHEN CREEK	7641 03		NEVADA	39 26	120 14W	6357	17	17			UNIVERSITY OF CALIF
SAINT HELENA	7643 01		NAPA	38 30	122 28W	225	8	8			STATE UNIV OF FORESTRY
SALINAS 3 E	7668 04		MONTEREY	36 40	121 36W	85	17	17			U S DEPT OF AGRI ARS
SALINAS FAA AP	7669 04		MONTEREY	36 46	121 36W	69	MID	MID			FAA
SALINAS DAM	7672 04		SAN LUIS OBPO	35 20	120 30W	1245		8			SALINAS DAM OPERATORS
SALSIPUEDES GAGING STN	7685 06		SANTA BARBARA	34 39	120 24W	210		8			JOE CABRAL JR
SALT SPRINGS PWR HOUSE	7686 97		AMADOR	38 31	120 13W	3710	15	15			PACIFIC GAS & ELEC CO
SAN BERNARDINO CO HOSP	7693 04		SAN BERDINO	34 5	117 16W	1115	8	18			S B COUNTY HOSPITAL
SAN CLEMENTE DAM	7713 04		MONTEREY	36 2	121 42W	60		8			CALIF AMERICAN WATER CO
SANDBERG PTL FC1 OB	7734		LOS ANGELES	34 4	118 43W	4029					L A COUNTY FIRE DEPT
SANDBERG WSMO //	R7735		LOS ANGELES	34 49	118 44W	4517	MID	MI		C HJ	NATL WEATHER SERVICE
SAN DIEGO WSO AP #	R7740		SAN DIEGO	32 44	117 10W	1	MID	MI		C HJ	NATL WEATHER SERVICE
SAN DIMAS FIRE WL FC95	7741		LOS ANGELES	34	117 48W	950					L A COUNTY FIRE DEPT
S F RICHMOND SUNSET	R7762		SAN FRANCISCO	37 4	122 30W	3	17	MI		C	CITY SAN FRAN ICC
SAN FRANCISCO WSO AP	R7769		SAN MATEO	37 3	122 23W		MID	MI		C HJ	NATL WEATHER SERVICE
SAN FRANCISCO WSO CI #	R7772		SAN FRANCISCO	37 4	122 25W	13	MID	MI		C J	NATL WEATHER SERVICE
SAN GABRIEL CANYON PH	7778		LOS ANGELES	34	117 54W	743		17			PASADENA WATER & POWER
SAN GABRIEL DM F 425BE	7779		LOS ANGELES	34 1	118 12W	1481				C	TONY HEORGE
SAN GABRIEL FIRE DEPT	7785 06		LOS ANGELES	34 6	118 6W	45	18				CITY FIRE DEPARTMENT
SAN GREGORIO 2 SE	7800 04		SAN MATEO	37 18	122 22W	2	18				GRY ARATS
SAN JACINTO RANGER STN	7803 06		RIVERSIDE	33 47	116 58W	15	18				STATE IV OF FORESTRY
SAN JOSE	7812 04		SANTA CLARA	37 21	121 54W		18				CITY OF SAN
SAN LUIS DAM	7844 05		MERCED	37 3	121 4W	27					AL DEPT WTR RESOURCES
SAN LUIS OBISPO POLY	7849 04		SAN LUIS OBPO	35 18	120 40W	3					AL STATE PO O
SAN PASQUAL ANIMAL PK	7866 06		SAN DIEGO	33 5	117 0W	4	18				SAN DIEGO W ANIMAL PK
SAN RAFAEL #	7869 01		MARIN	37 58	122 32W	3	18				INDEPENDENT JOURNAL
SANTA ANA FIRE STATION	7886 06		ORANGE	33 45	117 52W	1	18				SANTA ANA FIRE DEPT
SANTA BARBARA	7900 04		SANTA BARBARA	34 25	119 41W						SANTA BARBARA WASTEWATER TRTMT PLANT
SANTA BARBARA FAA AP	7900 04		SANTA BARBARA	34 25	119 50W		MID	MI			FAA
SANTA CRUZ	7910 04		SANTA CRUZ	36 59	122 1W	1					[illegible]
SANTA MARGARITA BOOST	7930 04		SAN LUIS OBPO	35 2	120 36W	11					HOMES [illegible]
SANTA MARIA WSO AP	R7940		SANTA BARBARA	34 54	120 26W	2	MID	MI			NATL WEATHER SERVICE
SANTA MONICA PIER #	7950 04		LOS ANGELES	34 0	118 30W			18			[illegible]
SANTA ROSA	7960		SONOMA	38 2	122 42W						[illegible]
SAUGUS PWR PLT 1	8140		LOS ANGELES	34 3	118 32W	2					[illegible]
SAWYERS BAR RANGER STN	8200		SISKIYOU	41 18	123 2W	2					[illegible]
SCOTIA #	8050		HUMBOLDT	40 2	124 5W		8				PACIFIC LUMBER CO
SEASIDE WAT	8150		MONTEREY	40 4	121 2W	10	8		8C	H	BUREAU RECLAMATION
SELTER [illegible] AVIATION	8230		HUMBOLDT	40	124 3W	4	6				YOUNG
SERING TOWN 2 E	8255		HENDERSON	40 3	122 5W	3					MRS GERTRUDE POLEN
SHASTA	8200		INYO	36 5	118 1W	1					PARVIN E NOLT
SIERRA CITY	8207		INYO	39 3	120 3W	4	7				MRS HARLEY POLLARD
SIERRA [illegible] E R S //	8280		INYO	39 3	120 2W	4	8			H	FOREST SERVICE
SNOW [illegible] UPPER	8370		INYO	37 5	118 4W	1					[illegible] WATER AGENCY
SOLEDAD	8380		MONTEREY	36 2	121 1W						ALLEN N ANDERSON

SEE REFERENCE NOTES FOLLOWING STATION INDEX

STATION INDEX

STATION	INDEX NO.	DIVISION	COUNTY	LATITUDE	LONGITUDE	ELEVATION IN FEET	OBSERVATION TIME AND TABLES (LOCAL STD TIME) TEMP	PRECIP	EVAP	SPECIAL (SEE NOTES)	OBSERVER
SONOMA	835101		SONOMA	38 18	122 28W	97	17	17			CAL DEPT PARKS & REC
SONORA R 2	835305		TUOLUMNE	37 59	120 23W	1748	8	8			STATE DIV OF FORESTRY
SO ENT YOSEMITE N P	838005		MARIPOSA	37 30	119 38W	5120	8	8		H	NATIONAL PARK SERVICE
SOUTH LAKE	840607		INYO	37 11	118 34W	9530		MID			SO CALIF EDISON CO
SPRECKELS HWY BRIDGE	844604		MONTEREY	36 36	121 41W	60		8			WALTER B HENNES
STANDISH-HICKEY ST PK	849001		MENDOCINO	39 53	123 44W	850		8			CA DEPT-PARKS & REC
STOCKTON WSO AP	855805		SAN JOAQUIN	37 54	121 15W	22	MID	MID		C H	WEATHER SERVICE OFFICE
STOCKTON FIRE STA 4	856005		SAN JOAQUIN	38 0	121 19W	12	8	8			STOCKTON FIRE STA 4
STONYFORD RANGER STA	858002		COLUSA	39 23	122 33W	1128		13			U S FOREST SERVICE
STONY GORGE RESERVOIR	858702		GLENN	39 35	122 32W	800	8	8		C	ORLAND WATER USERS ASSN
STRAWBERRY VALLEY	860602		YUBA	39 34	121 6W	3808	17	8		H	MRS LILLIAN MAGRUDER
SUN CITY	865506		RIVERSIDE	33 43	117 12W	1420	16	8			RIVERSIDE CO FIRE DEPT
SUSANVILLE AIRPORT	870203		LASSEN	40 22	120 34W	4146	8	8			WILLIAM M MURRAY II
TAHOE CITY	875803		PLACER	39 10	120 8W	6230	8	8	8	H	JAMES MILLER
TAHOE VALLEY FAA AP	876203		EL DORADO	38 54	120 0W	6254	23				FAA
TEHACHAPI	882605		KERN	35 8	118 27W	3975	16	8		H	KERN COUNTY FIRE DEPT
TEJON RANCHO	883905		KERN	35 2	118 45W	1425	17	17			TEJON RANCH COMPANY
TERMO	887303		LASSEN	40 52	120 27W	5300	19	19		C H	DENNIS RAY HUNKE
THERMAL FAA AP	889207		RIVERSIDE	33 38	116 10W	-112	MID	MID		H	FAA
THREE RVRS EDISON PH 1	891705		TULARE	36 28	118 52W	1140	15	15		C	SO CALIF EDISON CO
TIGER CREEK P H	892805		AMADOR	38 27	120 29W	2355	16	16		C	PACIFIC GAS & ELEC CO
TOPANGA PATROL STN FC6	896706		LOS ANGELES	34 5	118 36W	745		8			LACFCD
TORRANCE	897306		LOS ANGELES	33 48	118 20W	110	16	16			TORRANCE MUN AIRPORT
TRACY CARBONA	899905		SAN JOAQUIN	37 42	121 25W	140	7	7			BANTA CARBONA IRRI DIST
TRACY PUMPING PLANT	900105		ALAMEDA	37 48	121 35W	61	18	18	18		U S BUREAU RECLAMATION
TRINITY RIVER HATCH	902601		TRINITY	40 43	122 48W	1860	8	8	8		U S BUREAU RECLAMATION
TRONA	903507		SAN BERDINO	35 46	117 23W	1695	8	8			KERR MCGEE CHEM CORP
TRUCKEE RANGER STATION	904303		NEVADA	39 20	120 11W	5995	8	8		C	U S FOREST SERVICE
TUJUNGA	904706		LOS ANGELES	34 16	118 17W	1820	19	19			JAMES D PARRA
TULELAKE // R	905301		SISKIYOU	41 58	121 28W	4035	16	16	16	C H	TULELAKE IRRIG DIST
TURLOCK	907305		STANISLAUS	37 29	120 51W	115		8			CARL A PEARSON
TUSTIN IRVINE RANCH	908706		ORANGE	33 44	117 47W	118	7	7			THE IRVINE COMPANY
TWENTYNINE PALMS	909907		SAN BERDINO	34 8	116 2W	1975	16	16			JOSHUA TREE NATL MON
TWIN LAKES	910502		ALPINE	38 42	120 2W	8000	8	8		H	CA DEPT OF TRANS
TWITCHELL DAM	911106		SNTA BARBARA	34 59	120 19W	582	16	16	16		SANTA MARIA VLY WCD
UKIAH #	912201		MENDOCINO	39 9	123 12W	623	18	18			UKIAH FIRE DEPARTMENT
UKIAH 4 WSW	912401		MENDOCINO	39 8	123 16W	1900		8		H	MRS MARJORIE S DORY
U C L A #	915206		LOS ANGELES	34 4	118 27W	430	16	16			METEOROLOGY DEPT UCLA
UPPER LAKE 7 W	916702		LAKE	39 11	123 2W	1524		16			EDGAR J SCHUETTE
UPPER MATTOLE	917701		HUMBOLDT	40 15	124 11W	255		8			WESLEY C ROSCOE
UPR SAN LEANDRO FILTER	918504		ALAMEDA	37 46	122 10W	394	6	6		C	E BAY MUN UTL DIST
VACAVILLE	920002		SOLANO	38 22	121 57W	105	17	17			VACAVILLE FIRE STA 2
VALYERMO FIRE STN 79	925007		LOS ANGELES	34 27	117 52W	3600	17	17			LOS ANGELES CO F STN 79
VAN NUYS FC 15A	926006		LOS ANGELES	34 11	118 27W	695		16			L A DEPT WATER & POWER
VENTURA	928506		VENTURA	34 17	119 17W	95		8			VENTURA CO FLOOD CONT
VICTORVILLE PUMP PLANT	932507		SAN BERDINO	34 32	117 18W	2858	8	8		C	VICTOR CO WATER DIST
VINCENT FIRE STA FC120	934506		LOS ANGELES	34 29	118 8W	3135		17			L A CO FIRE DEPT
VINTON	935102		PLUMAS	39 49	120 11W	4950		16			FRANK DOTTA
VISALIA	936705		TULARE	36 20	119 18W	325	8	8			VISALIA FIRE DEPARTMENT
VISTA 2 NNE	937806		SAN DIEGO	33 14	117 14W	510	16	16			VISTA FIRE DEPT
VOLTA POWER HOUSE	939002		SHASTA	40 28	121 52W	2220		16		C	P G & E COMPANY
WALNUT PTL STA FC102C	943106		LOS ANGELES	34 0	117 52W	488		8			L A CO FIRE DEPT
WARM SPRINGS DAM	944001		SONOMA	38 43	123 0W	224	8	8	8	C	U S ARMY COE
WASCO	945205		KERN	35 36	119 20W	333	16	8			KERN COUNTY FIRE DEPT

SEE REFERENCE NOTES FOLLOWING STATION INDEX

STATION INDEX

STATION	INDEX NO.	DIVISION	COUNTY	LATITUDE	LONGITUDE	ELEVATION (IN FEET)	OBSERVATION TIME AND TABLES (LOCAL STD TIME) TEMP	SHELTER	EVAP	SPECIAL (SEE NOTES)	OBSERVER
WATSONVILLE WATERWORKS	947304		SANTA CRUZ	36 56	121 46W	35	8	8			CITY OF WATSONVILLE
WEAVERVILLE RANGER STN	949001		TRINITY	40 44	122 56W	2050	8	8			U.S. FOREST SERVICE
WEED FIRE DEPARTMENT	949301		SISKIYOU	41 26	122 23W	3530	8	8			WEED FIRE DEPARTMENT
WESTHAVEN	956005		FRESNO	36 13	119 53W	285	7	7			BOSTON LAND COMPANY
WEST POINT	958205		CALAVERAS	38 24	120 32W	2820	8	8			STATE UNIV OF FORESTRY
WHISKEYTOWN RES	961102		SHASTA	40 37	122 32W	1235	8	8	8		NATIONAL PARK SERVICE
WHITTIER CTY H FC 106C	966006		LOS ANGELES	33 58	118 2W	340	7	17			WHITTIER WATER L-A FCD
WILDROSE RANGER STN	967107		INYO	36 18	117 11W	4100	8	8		H	NATIONAL PARK SERVICE
WILLIAMS	967702		COLUSA	39 9	122 9W	85	8	8			POLICE DEPARTMENT
WILLITS 1 NE	968401		MENDOCINO	39 25	123 20W	1350	16	16		H	CITY OF WILLITS
WILLOW CREEK 1 NW	969401		HUMBOLDT	40 57	123 38W	461	8	5	8		U.S. FOREST SERVICE
WILLOWS 6 W	969502		GLENN	39 31	122 18W	233	16	16			U.S. BUREAU RECLAMATION
WINTERS	974202		YOLO	38 32	121 58W	135	9	9			J. NEWTON WALLACE
WOFFORD HEIGHTS	979405		KERN	35 43	118 27W	2730		16			GEORGE R. WENTZ
WOODFORD 3	977503		ALPINE	38 47	119 49W	5670	16	16		H	DAVID O. ZELLMER
WOODLAND 1 WNW	978102		YOLO	38 41	121 48W	64	9	9			U.C. AGR. EXTENSION SER.
WOODSIDE FIRE STN 1	978204		SAN MATEO	37 26	122 15W	380	17	17			WOODSIDE FIRE DEPT
WRIGHTS	981404		SANTA CLARA	37 8	121 57W	1600		17			MARVIN E. WARD
YORBA LINDA	984706		ORANGE	33 [illegible]	117 [illegible]	[illegible]	[illegible]	[illegible]			[illegible]
YOSEMITE PARK HEADQTRS	[illegible]		MARIPOSA	37 45	119 [illegible]	[illegible]	[illegible]	[illegible]		H	NATIONAL PARK SERVICE
YREKA	[illegible]		SISKIYOU	41 44	[illegible]	[illegible]	[illegible]	[illegible]		H	[illegible]

SEE REFERENCE NOTES FOLLOWING STATION INDEX

REFERENCE NOTES

DEFINITIONS

MONTHLY DEGREE DAY TOTALS: One heating (cooling) degree day is accumulated for each degree that the daily mean temperature is below (above) 65 deg. F

RESULTANT WIND: The vector sum of wind velocity (direction and speed) divided by the number of observations. In "Supplemental Data" tables, resultant directions are in tens of degrees.

WIND: (As shown in "Evaporation and Wind" table) The total wind movement in miles over the evaporation pan as determined by an anemometer recorder located 6-8 inches above the pan.

NORMALS: The average value of the meteorological element over the time period - 1941-1970. The normals for National Weather Service localities have been adjusted so as to be representative for the current observation site.

DIVISIONS: Areas within a state of similar climatological characteristics.

STATION NAMES: Name of the city, town or locality. Figures and letters following the station names indicate the distance in miles and direction from the post office or town community center.

LETTERS AND SYMBOLS USED IN THE STATION INDEX TABLE

AR Observation made "after rain" has occurred.
C Station is equipped with recording rain gage (R) but values in this bulletin are from a non-recording gage unless indicated by an R.
G Observations appear in "Soil Temperatures" table.
H Observations appear in "Monthly Snowfall and Snow on Ground" table.
J Observations appear in "Supplemental Data" table.
MID Observation time is midnight
S Station equipped with storage gage. Precipitation measurements made at irregular intervals are published in the annual issue of this bulletin. Data prior to 1977 are published in the "Storage Gage Precipitation" which was discontinued with the 1976 issue.
SR Observation time near sunrise.
SS Observation time near sunset
VAR Observation time varies.
MO Gage read once monthly, usually the last day.
OC Gage readings vary from a few weeks to several months.
WI Gage read weekly or irregularly.
WM Gage read weekly and last day of month.
Thermometers located in a rooftop shelter.
$3 Maximum and minimum temperatures are the highest and lowest readings for the calendar day taken from hourly observations.

LETTERS AND SYMBOLS USED IN THE DATA TABLES

- No record. Data not recorded, determined unreliable by quality control checks, or not received in time for publication. No record in the "Monthly Summarized Data" table and the "Daily Temperature" table is indicated by no entry.
+ Precipitation or temperature extremes occurred on one or more previous dates during the month.
++ Highest observed one minute wind speed. The station is not equipped with an instrument to measure fastest mile.
* Gage not read. The precipitation included in the amount following the asterisks. Time distribution not known.
// Gage equipped with a windshield.
^ Extreme occurred at a station with incomplete data. It may have been exceeded at that station.
A Amount of precipitation is the total of observer's entries for the current month. It may include precipitation that occurred during the previous month. Refer to earlier bulletin to determine date of last reading.
B Adjusted monthly value of evaporation. Total evaporation amount is divided by number of recorded days, multiplied by number of days in the month.
D Water equivalent of snowfall entirely or partially estimated, using a ratio of 1 inch water to every 10 inches of new snowfall.
M Missing data. It appears with the average temperature in the "Monthly Summarized Station and Divisional Data" table if less than 10 days data are missing and it appears alone if 10 or more days are missing.
R Amounts from recording gage.
T Trace. An amount too small to measure.
V Includes total for previous month.

Additional Information regarding the climate of this state may be obtained by writing to the National Climatic Center, Federal Building, Asheville, N. C. 28801, or to any Weather Service Office near you. Additional precipitation data are contained in the "Hourly Precipitation Data" bulletin for each state, except Alaska

Seasonal Tables: Monthly and seasonal snowfall and heating degree days for the 12 months ending with the June data will be carried in the July issue of this bulletin. Cooling degree days for the calendar year will be published in the "Climatological Data Annual Summary".

Late Reports and Corrections will be published annually as a supplemental bulletin.

Interpolated values for monthly precipitation totals may be found in the annual issue of this bulletin.
Blank entries in the "Daily Precipitation" and "Snowfall and Snow on Ground" tables indicate zero precipitation.

Information concerning the history of changes in locations, exposure, etc. of substations through 1955 is available in the "Substation History" publication. Subsequent historical information is kept on file at the National Climatic Center. Similiar information for regular National Weather Service Offices may be obtained from the "Local Climatological Data" annual publication.

SUBSCRIPTION, PRICE AND ORDERING INFORMATION AVAILABLE THRU:
THE NATIONAL CLIMATIC CENTER, FEDERAL BUILDING, ASHEVILLE N.C. 28801
ATTN: PUBLICATIONS

USCOMM-NOAA ASHEVILLE, N.C. FEBRUARY 1982-2500

CALIFORNIA
PLATE I
STATUTE MILES
10 0 10 20 30 40
120TH MERIDIAN TIME ZONE
NORTH
SACRAMENTO
NORTH EAST
INTERIOR BASINS
COAST
DRAINAGE
DRAINAGE
SAN
JOAQUIN
SOUTHEAST
DESERT BASINS
CENTRAL COAST
DRAINAGE
DRAINAGE
NORTH COAST
DRAINAGE
CENTRAL COAST
DRAINAGE
STATUTE MILES
0 5 10 15 20 25
SAN FRANCISCO AREA
SAN FRANCISCO AREA MAP
STATION LEGEND
Soil Temperature
Precipitation only
Storage Precipitation
Precipitation and Temperature
Precipitation, Temperature and Evaporation
Type of gage
Non-recording
Recording
Both types
Double circle combinations indicate the availability of more detailed meteorological data
ALBERS EQUAL AREA PROJECTION
STANDARD PARALLELS AT 29 1/2° AND 45 1/2°

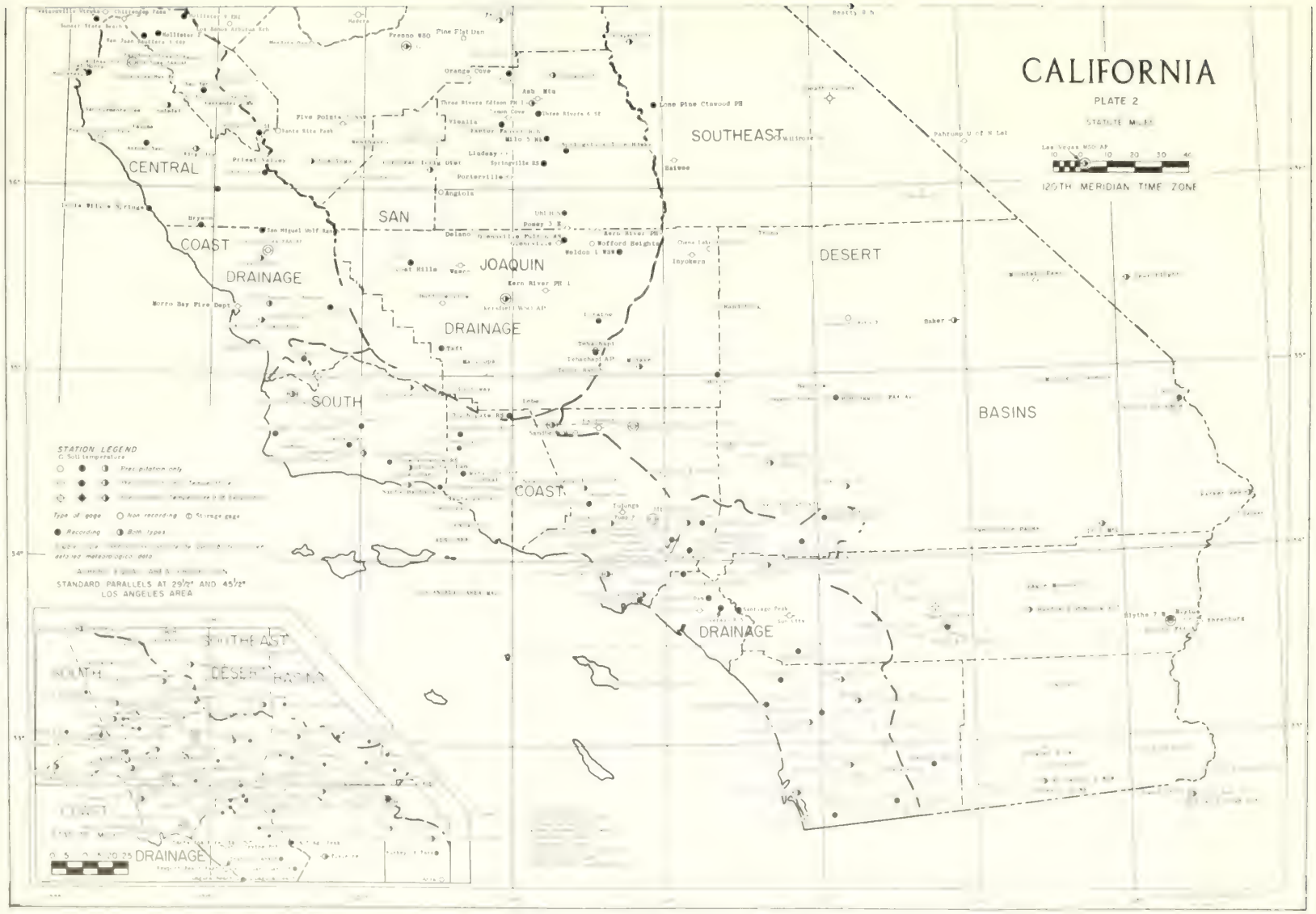
CALIFORNIA
PLATE 2
STATUTE MILES
10 0 10 20 30 40
120TH MERIDIAN TIME ZONE
SOUTHEAST
DESERT
BASINS
CENTRAL
COAST
DRAINAGE
SAN
JOAQUIN
DRAINAGE
SOUTH
COAST
DRAINAGE
STATION LEGEND
Precipitation only
Type of gage
Non recording
Storage gage
Recording
Both types
STANDARD PARALLELS AT 29½° AND 45½°
LOS ANGELES AREA
SOUTHEAST
DESERT BASIN
SOUTH
COAST
DRAINAGE
0 5 10 15 20 25

DEPARTMENT OF COMMERCE
NATIONAL OCEANIC AND ATMOSPHERIC ADMINISTRATION
ENVIRONMENTAL DATA AND INFORMATION SERVICE
NATIONAL CLIMATIC CENTER
FEDERAL BUILDING
ASHEVILLE, N.C. 28801

POSTAGE AND FEES PAID
U.S. DEPARTMENT OF COMMERCE
COM 210
THIRD CLASS
BULK RATE

ISSN 0145-0069

CLIMATOLOGICAL DATA

CALIFORNIA

MARCH 1982

VOLUME 86 NUMBER 3

CLEMSON UNIVERSITY LIBRARY
JUN 9 1982
SCI., TECH. & AGR. DIV.

"I CERTIFY THAT THIS IS AN OFFICIAL PUBLICATION OF THE NATIONAL OCEANIC AND ATMOSPHERIC ADMINISTRATION AND IS COMPILED FROM INFORMATION RECEIVED AT THE NATIONAL CLIMATIC CENTER, ASHEVILLE NORTH CAROLINA" 28801

Daniel B. Mitchell
DIRECTOR
NATIONAL CLIMATIC CENTER

noaa NATIONAL OCEANIC AND ATMOSPHERIC ADMINISTRATION / ENVIRONMENTAL DATA AND INFORMATION SERVICE / NATIONAL CLIMATIC CENTER ASHEVILLE, NORTH CAROLINA

TEMPERATURE AND PRECIPITATION EXTREMES

CALIFORNIA			2 STATIONS	
HIGHEST TEMPERATURE	89	MARCH 11	ROOIF	
LOWEST TEMPERATURE	-10	MARCH 6	BLUE CANYON WEMC	//R
GREATEST TOTAL PRECIPITATION	20.10		SANTA BARBARA	
LEAST TOTAL PRECIPITATION	.00		LAKE ARROWHEAD	
GREATEST 1 DAY PRECIPITATION	7.38	MARCH 17	TWIN LAKES	
GREATEST TOTAL SNOWFALL	214.0		ECHO SUMMIT	
GREATEST DEPTH OF SNOW OR ICE	124	MARCH 31		

MONTHLY SUMMARIZED STATION AND DIVISIONAL DATA

CALIFORNIA
MARCH 1982

STATION	TEMPERATURE (°F) AVERAGE MAXIMUM	AVERAGE MINIMUM	AVERAGE	DEPARTURE FROM NORMAL	HIGHEST	DATE	LOWEST	DATE	HEATING DEGREE DAYS	COOLING DEGREE DAYS	NO. OF DAYS MAX 90 OR ABOVE	MAX 32 OR BELOW	MIN 32 OR BELOW	MIN 0 OR BELOW	PRECIPITATION (IN) TOTAL	DEPARTURE FROM NORMAL	GREATEST DAY	DATE	SNOW, SLEET TOTAL	MAX. DEPTH ON GROUND	DATE	NO. OF DAYS .10 OR MORE	.50 OR MORE	1.00 OR MORE
CALIFORNIA																								
NORTH COAST DRAINAGE 01																								
ANGWIN PAC UNION COL	53 7	36 6	45 2		63	24	28	15	605	0	0	0	8	0	M 8 53		3 03	31	M 0	4	17	14	5	2
BIG BAR RANGER STATION	59 7M	34 8M	47 3M		73	25+	30	24+	527	0	0	0	9	0	6 74		1 71	1	0	0		7	4	2
CALISTOGA	60 9	37 3	49 1		72	23	21	17	486	0	0	0	8	0	10 28	5 83	3 87	31	0	0		10	5	3
CALLAHAN	51 2	29 6	40 4		64	24	23	17+	756	0	0	0	22	0	2 58		96	1	0	0		7	1	0
CECILVILLE 5 SE	M	M	M																M	M				
CLOVERDALE 3 SSE	62 3	40 3	51 3	-1 7	74	22	34	21	416	0	0	0	0	0	8 01	3 09	2 63	31	0	0		11	5	2
COVELO	57 1	33 4	45 3		71	23	26	15+	603	0	0	0	16	0	8 73	3 86	1 85	31	0	0		11	6	4
CRESCENT CITY 1 N	55 6	40 9	48 3	- 1	66	9	32	19	511	0	0	0	1	0	11 37	3 41			0	0		14	5	2
EUREKA WSO CI R	55 5	41 0	48 3	0	68	9	32	17	512	0	0	0	1	0	7 06	3 23	1 30	1	T	T		14	4	3
FOREST GLEN	53 3	31 4	42 4		67	25+	25	7	695	0	0	0	19	0	6 77		3 00	1	0	0		14	5	2
FORT BRAGG	56 4	41 0	48 7	- 7	65	9	33	30	498	0	0	0	0	0	7 16	2 07	1 61	1	0	0		11	6	2
FORT JONES RANGER STN	53 7M	28 8M	41 3M	-1 5	67	25	23	5	713	0	0	0	18	0	3 09	1 34	1 01	31	0	0		6	3	1
FORT ROSS	58 1	42 1	50 1		67	6	37	23+	454	0	0	0	0	0	6 84	1 93	1 31	31	0	0		15	5	2
GRATON	61 4	37 3	49 6	-1 4	70	24+	31	21+	468	0	0	0	5	0	9 04	4 19	3 85	31	M 0	0		12	5	2
GRIZZLY CREEK ST PK	51 0	37 5	44 8		64	24	31	22+	618	0	0	0	2	0	12 08		2 27	1	M 0	0		16	8	6
HAPPY CAMP RANGER STN	58 7	33 7	46 2	-1 3	73	25	29	22+	575	0	0	0	16	0	8 84	3 75	2 77	31	T	T		10	4	2
HEALDSBURG	63 7	41 9	52 8	7	75	23	35	21+	370	0	0	0	0	0	9 41	4 71	2 05	30	.0	0		14	6	3
HILTS	52 4	29 6	41 0		67	24	22	17	736	0	0	0	26	0	7 43	66	45	31	3.0	0		9	0	0
HOOPA	M	M	M																M	M				
KENTFIELD	59 7	41 8	50 8	-1 6	67	23	35	18	435	0	0	0	0	0	12 52	6 86	3 90	31	0	0		13	8	3
KLAMATH	55 7	39 4	47 6		68	9	32	21+	534	0	0	0	2	0	12 28		[illegible]	[illegible]	0	0		14	7	5
LAVA BED NAT MONUMENT	44 5	25 1	35 3		61	25	19	15	912	0	0	0	28	0	3 [illegible]		[illegible]	[illegible]	M	[illegible]		[illegible]	1	[illegible]
MOUNT HEBRON A	50 1	23 4M	37 0M		62	25	14	26	837	0	0	0	10	0	1 06	1 [illegible]						[illegible]	[illegible]	[illegible]
NAPA STATE HOSPITAL	[illegible]	41 [illegible]	51 [illegible]	-1 4	71	23	32	19	407	0	0	0	1	0	7 53	4 49	[illegible]	31				13	4	[illegible]
ORICK PRAIRIE CREEK PK	[illegible]	37 4	46 [illegible]	4	67	8	28	22	557	0	0	0	9	0	12 63	4 [illegible]	[illegible]	[illegible]				[illegible]	[illegible]	[illegible]
ORLEANS	59 5	38 0	48 8	- 8	75	24+	31	17	495	0	0	0	4	0	10 11	4 23	2 26	29	5	T		11	7	5
PETALUMA FIRE STN 3	62 6	39 0	50 8	-1 5	72	23	31	27+	4[illegible]	0	0	0	4	0	5 58	2 58	2 16	31	0	0		11	1	1
POINT ARENA	M	M	M																M	M				
POTTER VALLEY P H	58 2	39 2	48 7	-1 7	71	24	32	22+	498	0	0	0	3	0	10 63	5 55	2 55	31	0	0		11	8	4
RICHARDSON GROVE ST PK	56 3	38 0	47 2		70	25+	31	5	546	0	0	0	1	0	14 58		3 40	31		T		18	8	4
SAINT HELENA	61 [illegible]	38 1	50 0	-1 9	74	23+	31	18	463	0	0	0	2	0	9 29	5 21	[illegible] 05	30	0	0		13	3	2
SAN RAFAEL	M	M	M																M	M				
SANTA ROSA	61 [illegible]	40 5	50 9	-1 0	71	23+	33	21	433	0	0	0	0	0	6 50	2 80	[illegible] 60	31	0	0		12	4	1
SAWYERS BAR RANGER STN	56 [illegible]	32 2	44 4		71	25	25	17	633	0	0	0	20	0	4 90		[illegible] 45	31	0	0		9	2	1
SCOTIA	56 [illegible]	39 9	48 0	-1 4	67	24	33	30+	522	0	0	0	0	0	11 46	5 32	[illegible] 91	1	[illegible]	T		14	8	3
SHELTER COVE AVIATION	58 [illegible]	43 9	51 1		70	7	47	29+	425	0	0	0	0	0	10 25		[illegible] 70	1	0	0		14	8	5
SONOMA	63 [illegible]	39 2	51 5		72	23+	30	21	414	0	0	0	3	0	8 72		[illegible] 00	31	0	0		14	6	2
TRINITY RIVER HATCH	54 [illegible]	32 0	43 4		68	25+	25	24	662	0	0	0	20	0	3 81		[illegible] 34	31	0	0		7	2	1
TULELAKE //R	48 [illegible]	25 2	36 7		62	25+	17	22+	871	0	0	0	26	0	1 44	60	44	31	[illegible] 3	3	[illegible]	5	0	0
UKIAH	60 [illegible]	38 6	49 6	-2 1	73	23	32	29+	468	0	0	0	3	0	8 87	4 49	[illegible] 88	30	0	0		11	6	3
WARM SPRINGS DAM	62 [illegible]	39 3	50 9		71	24	30	20	430	0	0	0	2	0	8 90		[illegible] 45	31	0	0		13	4	2
WEAVERVILLE RANGER STN	56 [illegible]	27 3	41 9	-2 2	70	25	20	8	708	0	0	0	26	0	5 91	2 06	[illegible] 71	1	M [illegible] 0	0		6	3	2
WEED FIRE DEPARTMENT	48 [illegible]	29 6	39 2		63	25	22	6	792	0	0	0	23	0	5 88		[illegible] 85	1	[illegible] 5	0		9	5	1
WILLITS 1 NE	57 [illegible]	36 8	47 2		68	23	28	6	546	0	0	0	13	0	10 70		[illegible] 52	31	0	0		11	6	4
WILLOW CREEK 1 NW	58 [illegible]	35 8	47 3		75	25	30	21+	542	0	0	0	8	0	8 89		[illegible] 05	31	0	0		14	6	3
YREKA	53 [illegible]	29 0	41 3	-1 3	68	25	[illegible] 3	7	727	0	0	0	25	0	2 31	88	58	31	[illegible]	T		8	1	0
---DIVISIONAL DATA------->			46 4	-1 8											7 78	3 10			[illegible] 3					

SEE REFERENCE NOTES FOLLOWING STATION INDEX

MONTHLY SUMMARIZED STATION AND DIVISIONAL DATA

CALIFORNIA
MARCH [illegible]

STATION	TEMPERATURE (°F) AVERAGE MAXIMUM	AVERAGE MINIMUM	AVERAGE	DEPARTURE FROM NORMAL	HIGHEST	DATE	LOWEST	DATE	HEATING DEGREE DAYS	COOLING DEGREE DAYS	NO. OF DAYS MAX 90 OR ABOVE	MAX 32 OR BELOW	MIN 32 OR BELOW	MIN 0 OR BELOW	PRECIPITATION (IN) TOTAL	DEPARTURE FROM NORMAL	GREATEST DAY	DATE	SNOW, SLEET TOTAL	MAX. DEPTH ON GROUND	DATE	NO. OF DAYS .10 OR MORE	.50 OR MORE	1.00 OR MORE
SACRAMENTO DRAINAGE 02																								
ADIN RANGER STATION	48.7	25.0M	36.9M		61	25+	15	17+	837	0	0	0	27	0	2.36				24.3	0		5	1	0
ALTURAS RANGER STATION	47.5	23.7	35.6	-2.5	62	25	11	6	901	0	0	0	29	0	1.59	.40	.40	31	10.6	7	31	5	0	0
AUBURN	57.9	39.9	48.9	-2.0	69	25	33	30	492	0	0	0	0	0	10.[illegible]7	5.95	1.58	31	M	.0	0	18	10	4
AUBURN DAM PROJECT	56.3	40.5	48.4		67	25+	34	21+	505	0	0	0	0	0	9.73		1.77	31		.0	0	17	8	3
BLUE CANYON WSMO //R	40.5	29.7	35.1	-2.9	56	24+	22	31	922	0	0	7	21	0	20.[illegible]0	11.55	2.88	31	130.7	65	31	16	[illegible]	4
BOWMAN DAM	M	M	M																M	M				
BROOKS FARNHAM RANCH	60.9M	37.6M	49.3M	-2.6	71	25	22	31	465	0	0	0	9	0	5.75	3.35	2.[illegible]	31	.0	0		11	3	1
BURNEY	49.0	24.5	36.8		62	25	16	7+	866	0	0	0	30	0	5.93		1.[illegible]	31	M	.0	4	30	12	3	1
CANBY RANGER STATION	M	M	M		62	25	16	8			0	0	18	0	2.85		.95	31		.0	0		8	1	0
CANYON DAM	45.2	27.4	36.3	.0	57	26+	20	6	883	0	0	2	28	0	6.91	2.08	1.2[illegible]	11	29.1	26	30	12	[illegible]	5
CHESTER	46.7	26.3	36.5		59	24	12	6	876	0	0	2	28	0	6.66	2.81	1.77	31	78.5	54	31	10	4	3
CHICO UNIVERSITY FARM	61.6	42.3	52.0	-.4	72	25	33	22+	395	0	0	0	0	0	5.51	2.42	2.00	31	.0	0		8	1	1
CLEARLAKE HIGHLANDS	57.1	33.2	45.2		67	25+	26	18	607	0	0	0	14	0	5.00		1.70	31	.0	0		12	3	1
COLFAX	53.8	37.2	45.5	-3.2	66	24	30	20	597	0	0	0	8	0	12.09	5.39	2.93	31	M	M		16	10	4
COLUSA 2 SSW	61.4	40.4	50.9	-2.3	71	8	33	31	428	0	0	0	0	0	3.13	1.26	.82	1	.0	0		8	2	0
DAVIS 2 WSW EXP FARM	60.1	41.3	50.7	-2.1	69	24	32	21+	437	0	0	0	2	0	6.89	4.94	2.11	31	.0	0		13	5	1
DEER CREEK FOREBAY	47.1M	29.7M	38.4M		59	25	22	20+	806	0	0	0	21	0	16.90		3.47	2	72.0	28	29	16	11	6
DE SABLA	50.5	30.2	40.4	-5.2	62	24	25	23+	756	0	0	0	21	0	17.02	9.01	4.48	31	19.0	8	31+	19	9	6
DOBBINS 1 S	56.0	37.8	46.9		67	24	29	20	553	0	0	0	7	0	9.47		1.40	11	2.8	0		15	9	1
DOWNIEVILLE RANGER STA	M	M	M		63	25	27	23+			0	0	11	0	15.97	7.81	2.41	31	.0	0		12	8	5
DUNSMUIR TRTMT PLANT	52.2	32.8	42.5		67	24	28	18+	689	0	0	0	18	0	11.65		3.10	1	M 9.0	6	31	17	8	2
EAST PARK RESERVOIR	56.1	34.5	45.3	-4.1	66	25+	28	6	604	0	0	0	13	0	3.57	1.49	1.35	31	.0	0		8	2	1
FAIRFIELD FIRE STN 2	63.1	42.8	53.0		71	25+	35	21	364	0	0	0	0	0	6.14		1.88	31	.0	0		12	2	2
FOLSOM DAM	60.8	44.5	52.7		70	24+	38	17	374	0	0	0	0	0	7.77		1.16	11	.0	0		15	6	2
GEORGETOWN RANGER STA	51.5	30.0	40.8		64	25	21	20+	745	0	0	0	21	0	17.97		3.65	31	M	M		14	12	6
GRASS VALLEY 2	52.2	34.5	43.4		65	25	27	20	662	0	0	0	14	0	13.42		3.50	31	3.5	2	19	19	10	3
HARRISON GULCH R S	51.0	29.0	40.0		64	24	21	5	767	0	0	0	25	0	7.26		2.16	31	M	M		8	4	2
HAT CREEK P H 1	52.2	29.5	40.9	-1.2	65	24	19	6	742	0	0	0	21	0	4.45	2.47	1.66	31	4.0	4	31	11	2	1
JESS VALLEY	39.2	23.6	31.4		55	24	9	17	1035	0	0	6	29	0	2.54	.85	.51	31	24.5	12	31	9	1	0
LAKEPORT	58.9	34.9	46.9	-1.6	67	23+	27	27	553	0	0	0	14	0	6.94	3.65	2.75	31	.0	0		10	3	2
LAKE SOLANO	60.3	41.8	51.1		69	24	34	22+	424	0	0	0	0	0	7.51		2.92	31	.0	0		11	5	2
LAKE SPAULDING	46.7	24.2	35.5	-2.1	63	24	9	20	906	0	0	2	31	0	19.30	10.19	2.73	2	114.0	91	31	17	12	9
MANZANITA LAKE	42.2	21.1	31.7		55	25	8	20	1027	0	0	2	31	0	8.75		1.72	31	79.5	33	31	16	8	1
MARKLEY COVE	59.4	38.6	49.0		69	13	32	21+	489	0	0	0	3	0	8.19		3.58	31	.0	0		10	5	1
MARYSVILLE	62.1	43.4	52.8	-1.4	73	25	35	31	374	0	0	0	0	0	4.73	2.29	1.69	31	M .0	0		10	2	1
MC CLOUD	48.2	27.3	37.8	-2.1	65	24	21	17+	838	0	0	0	28	0	9.23	3.47	2.33	31	23.6	16	31	12	7	2
MINERAL	42.2	25.0	33.6	-1.9	55	25	10	20	964	0	0	2	27	0	10.30	4.23	2.75	31	73.0	48	31	16	9	3
MOUNT SHASTA WSO CI //R	48.1	28.2	38.2	-2.2	63	24+	17	17	824	0	0	2	25	0	6.96	2.93	2.32	1	29.4	10	31	13	4	1
NEVADA CITY	50.4	34.4	42.4	-1.2	65	25	27	20	692	0	0	0	14	0	14.21	6.88	4.26	31	16.0	5	30	20	10	3
ORLAND	M	M	M																M	M				
OROVILLE DAM	58.5	43.7	51.1		70	25	36	30	424	0	0	0	0	0	6.76		2.03	31	.0	0		13	4	1
PARADISE	55.5	40.2	47.9		68	24	33	29+	525	0	0	0	0	0	12.31		4.37	31	.0	0		13	6	3
PLACERVILLE	54.6	36.9	45.8	-1.0	65	25+	28	20	589	0	0	0	9	0	10.76	4.95	1.59	31+	M	M		16	9	3
PLACERVILLE IFG	51.6	36.9	44.3		65	24	30	31+	636	0	0	0	10	0	M10.51		2.16	29	33.0	M		12	8	3
PORTOLA	M	27.3	M		58	23	16	30			0	0	25	0	6.59	4.13	1.50	30	23.6	3	3+	7	3	2
QUINCY	53.9	31.3	42.6	.7	69	25	22	5	686	0	0	0	17	0	9.62	4.58	2.95	31	30.0	M		10	6	2
RED BLUFF WSO AP R	58.9	41.6	50.3	-2.9	70	23	35	6	450	0	0	0	0	0	3.56	1.05	.74	1	.0	0		9	2	0
REDDING FIRE STN 4	57.8	37.2	47.5		71	22	30	6	535	0	0	0	4	0	8.12		1.49	30	.0	0		13	6	3
SACRAMENTO FAA AP R	58.8	42.7	50.8	-2.2	66	23+	35	20	434	0	0	0	0	0	7.12	4.95	1.85	31	T	T		12	6	2
SACRAMENTO WSO CI R	62.7	46.6	54.7	.3	72	23	41	20	314	0	0	0	0	0	6.87	4.56	1.83	31	M	M		13	6	2
SHASTA DAM	57.0	40.3	48.7		75	23	32	30+	498	0	0	0	3	0	10.60		2.17	31	.0	0		14	5	4
SIERRA CITY	47.8	30.6	39.2		64	25	23	20	791	0	0	1	22	0	M13.49		3.00	2	M60.0	53	31	19	8	2
SIERRAVILLE R S //	47.5	28.4	38.0	.7	62	24	19	20	831	0	0	1	24	0	4.54	1.69	1.33	2	35.5	22	31	8	2	1

SEE REFERENCE NOTES FOLLOWING STATION INDEX

MONTHLY SUMMARIZED STATION AND DIVISIONAL DATA

CALIFORNIA
MARCH 1982

STATION	TEMPERATURE (°F) AVERAGE MAXIMUM	AVERAGE MINIMUM	AVERAGE	DEPARTURE FROM NORMAL	HIGHEST	DATE	LOWEST	DATE	HEATING DEGREE DAYS	COOLING DEGREE DAYS	NO OF DAYS MAX 90 OR ABOVE	MAX 32 OR BELOW	MIN 32 OR BELOW	MIN 0 OR BELOW	PRECIPITATION (IN) TOTAL	DEPARTURE FROM NORMAL	GREATEST DAY	DATE	SNOW, SLEET TOTAL	MAX DEPTH ON GROUND	DATE	NO OF DAYS .10 OR MORE	.50 OR MORE	1.00 OR MORE
STONY GORGE RESERVOIR	58.6	37.0	47.8	-2.4	69	24	30	14+	526	0	0	0	4	0	[illegible]	[illegible]	[illegible]	[illegible]	0.0	0	[illegible]	11	[illegible]	1
STRAWBERRY VALLEY	44.8	29.8	37.3		59	24	21	20	848	0	0	4	3	0	[illegible]	[illegible]	[illegible]	[illegible]	[illegible]	[illegible]	[illegible]	[illegible]	[illegible]	[illegible]
TWIN LAKES	38.5	18.0	28.3	1	50	11	22	0	1132	0	0	6	31	0	M14.15		3.89	31	214.0	M		14	9	6
VACAVILLE	61.6	40.0	50.8	-2.4	70	23	32	21	433	0	0	0	1	0	8.11	5.40	2.74	31	.0	0		13	5	2
WHISKEYTOWN RES	57.2	38.0	47.6		71	24	32	30+	532	0	0	0	4	0	11.12		2.48	1	.0	0		16	9	4
WILLIAMS	61.9	40.6	51.3		72	24+	33	15	416	0	0	0	0	0	[illegible]				89.30	.0	0	7	1	0
WILLOWS 6 W	61.4	39.3	50.4	-2.3	71	23	31	31+	446	0	0	0	2	0	4.44	2.46			85.16	.0	0	12	4	0
WINTERS	62.2	41.8	52.0		70	25+	33	21+	395	0	0	0	0	0	[illegible]	5.20	2.42	31	.0	0		13	5	1
WOODLAND 1 WNW	62.2	43.0	52.6	-1.4	70	25+	36	21	376	0	0	0	0	0	[illegible]	4.54	2.15	31	.0	0		13	5	2
--DIVISIONAL DATA----->			44.2	-2.2											[illegible]	4.05			53.3					
NORTHEAST INTERIOR BASINS 03																								
BOCA	45.4	20.8	33.1	1.4	60	25	3	6	982	0	0	1	31	0	[illegible]	2.55	1.50	2	M44.0	23	31	10	4	1
BODIE	40.5	4.1	22.3		54	13	10	6	1315	0	0	7	31	10	M[illegible]		97	0	43.0	42	31	5	1	0
BRIDGEPORT	M	M	M																M	M				
CEDARVILLE	46.6	28.1	37.4	-1.7	60	25	19	6	847	0	0	1	24	0	[illegible]	-.17	2.5	14	2.6	1	31	3	0	0
DONNER MEMORIAL ST PK	43.0	21.0	32.0		56	25	8	20+	1019	0	0	4	31	0	1.2	21	3.43	2	100.8	64	31	12	8	5
DOYLE 4 SSE	49.0	28.1	38.6		61	24+	19	20	813	0	0	0	25	0	[illegible]	51	7.1	1	1.0	1	31	4	1	0
ECHO SUMMIT	35.7	19.1	27.4		48	10	9	20	1158	0	0	11	31	0	10.[illegible]	47	1.61	9	186.5	124	31	16	7	4
FORT BIDWELL	47.6	28.0	37.8	-1.5	62	24	18	6	838	0	0	0	24	0	[illegible]	93	54		37.0	11.0	30	8	0	0
MONO LAKE	48.2	23.5	35.9		60	13	13	3	895	0	0	0	27	0	[illegible]	81			41.1	20.0	29	6	0	0
SAGEHEN CREEK	40.9	19.4	30.2		54	24	0	6	1071	0	0	31	1	10	[illegible]	49		2.63	1	114.0	86	31	11	7
SUSANVILLE AIRPORT	48.9	27.2	38.1	-1.6	62	25	18	6	827	0	0	0	25	0	[illegible]	25	99	1	05.1	11.0	31	4	1	1
TAHOE CITY	40.7	23.0	31.9	-.1	51	14	13	20+	1021	0	0	4	30	0	[illegible]	68	5.76	1	86.1	78.0	65	31	12	7	5
TAHOE VALLEY FAA AP	43.[illegible]	24.7	34.0		55	24	10	6	952	0	0	1	25	0			00							
TERMO	42.[illegible]	23.9	33.3		56	24	14	30+	976	0	0	1	29	0	[illegible]	23			32.0	8.7	31	4	0	0
TRUCKEE RANGER STATION	42.[illegible]	21.1	32.0	0	56	25	6	6	1016	0	0	1	30	0	[illegible]	68	4.68	1	77.2	93.0	54	31	11	8	4
WOODFORDS	46.[illegible]	25.[illegible]	[illegible]	-2.6	59	24	[illegible]	[illegible]	890	0	0	0	28	0	3.50	[illegible].49	.74	31	52.7	24	31	9	2	
--DIVISIONAL DATA------->			33.[illegible]	[illegible].4											[illegible]	[illegible].18			35.[illegible]					
CENTRAL COAST DRAINAGE 04																								
BEN LOMOND 4	60.1	40.[illegible]	[illegible].0.4		[illegible]1	23+	32	1+	445	[illegible]	[illegible]	[illegible]	2	0	[illegible]	[illegible].8		3.31	1	T	T	15	9	4
BERKELEY	58.0	44.[illegible]	[illegible].1.3	-2.3	[illegible]6	23+	39	6	418	[illegible]	[illegible]	[illegible]	0	0	[illegible]	[illegible].3	6.08	2.10	1	.0	0	14	5	3
GILROY	65.5	41.[illegible]	[illegible].3.7		[illegible]6	24+	34	0	346	[illegible]	[illegible]	[illegible]	0	0	[illegible]	[illegible].2		82.0		.0	0	6	2	0
HALF MOON BAY	59.6	43.[illegible]	[illegible].1.8	5	[illegible]0	6	38	3+	403	[illegible]	[illegible]	[illegible]	0	0	[illegible]	[illegible].1	4.66	2.80	1	.0	0	13	5	1
HOLLISTER 2	61.4	41.[illegible]	[illegible].1.5		[illegible]4	6	34	2+	410	[illegible]	[illegible]	[illegible]	0	0	[illegible]	[illegible].9		49.0		.0	0	15	0	0
KING CITY	63.2	39.[illegible]	[illegible].1.2	-2.4	[illegible]5	23	30	1	420	[illegible]	[illegible]	[illegible]	6	0	[illegible]	[illegible].8	2.82		90.5	.0	0	12	3	0
LIVERMORE	60.1	40.[illegible]	[illegible].0.4	-1.1	[illegible]8	8	32	0	446	[illegible]	[illegible]	[illegible]	1	0	[illegible]	[illegible].8	3.71	1.79	1	T	T	13	3	1
LOS GATOS	61.6	41.[illegible]	[illegible].1.5	-1.5	[illegible]3	6	35	2+	407	[illegible]	[illegible]	[illegible]	0	0	[illegible]	[illegible].8	5.18	2.85	1	.0	0	13	7	1
MARTINEZ WATER PLANT	61.6	45.[illegible]	[illegible].3.6		[illegible]1	8	37	2+	343	[illegible]	[illegible]	[illegible]	0	0	[illegible]	[illegible].5		2.30	1	.0	0	12	2	1
MONTEREY	58.9	44.[illegible]	[illegible].1.7		[illegible]0	6	36	7	409	[illegible]	[illegible]	[illegible]	0	0	[illegible]	[illegible]4		2.05	1	.8	0	13	7	1
MORRO BAY FIRE DEPT	61.0	4[illegible].4	[illegible]2.7		[illegible]0	22+	35	8	373	[illegible]	[illegible]	[illegible]	0	0	[illegible]	[illegible].3		1.16	1	.0	0	13	6	1
MOUNT DIABLO JUNCTION	52.2	3[illegible]	45.7		[illegible]8	24	32	0+	596	[illegible]	[illegible]	[illegible]	7	0	[illegible]	[illegible]6		2.02	1	.0	0	13	4	1
MOUNT HAMILTON	44.5	32.[illegible]	[illegible]8.6	-3.4	[illegible]5	23+	26	9+	813	[illegible]	[illegible]	[illegible]	15	0	[illegible]	[illegible]9	3.88	1.65	1	32.0	9	30	4	6	1
NEWARK	61.0	49.[illegible]	[illegible]5.1		[illegible]8	24+	42	6	298	[illegible]	[illegible]	[illegible]	0	0	[illegible]	[illegible]9	2.36	88.1		.0	0	3	1	0
OAKLAND MUSEUM	60.6	47.[illegible]	[illegible]3.9		[illegible]2	6	41	0+	338	[illegible]	[illegible]	[illegible]	0	0	[illegible]	[illegible]5		2.87	1	.0	0	13	5	2
PALO ALTO	61.7	12.[illegible]	[illegible]2.1	-.7	[illegible]0	24+	36	3+	393	[illegible]	[illegible]	[illegible]	0	0	[illegible]	[illegible]5	2.36	98.1		.0	0	1	1	0
PAS ROBLES	62.9	40.[illegible]	[illegible]1.8	-.9	[illegible]3	6	30	9	402	[illegible]	[illegible]	[illegible]	1	0	[illegible]	[illegible]0	3.11	1.17	7	T	T	13	1	1
PAS ROBLES FAA AP	60.6	41.[illegible]	[illegible]0.8		[illegible]1	23+	32	9	432	[illegible]	[illegible]	[illegible]	1	0	[illegible]	7		1.24	1	.0	0	9	5	2
PINNACLES NAT MONUMENT	M	M	M																M	M				
PISMO BEACH	63.6	43.[illegible]	[illegible]3.3		[illegible]2	7	35	9	355	[illegible]	[illegible]	[illegible]	0	0	[illegible]	[illegible]0		1.05	6	.0	0	13	4	1
PRIEST VALLEY	56.8	34.[illegible]	[illegible]5.5	-.4	[illegible]7	23	23	1	599	[illegible]	[illegible]	[illegible]	17	0	[illegible]	[illegible]1	4.39	1.77	1	M .8	0	12	8	1

SEE REFERENCE NOTES FOLLOWING STATION INDEX

MONTHLY SUMMARIZED STATION AND DIVISIONAL DATA

CALIFORNIA
MARCH 1982

STATION	TEMPERATURE (°F)										NO OF DAYS				PRECIPITATION (IN)				SNOW, SLEET			NO. OF DAYS		
											MAX		MIN											
	AVERAGE MAXIMUM	AVERAGE MINIMUM	AVERAGE	DEPARTURE FROM NORMAL	HIGHEST	DATE	LOWEST	DATE	HEATING DEGREE DAYS	COOLING DEGREE DAYS	90 OR ABOVE	32 OR BELOW	32 OR BELOW	0 OR BELOW	TOTAL	DEPARTURE FROM NORMAL	GREATEST DAY	DATE	TOTAL	MAX. DEPTH ON GROUND	DATE	.10 OR MORE	.50 OR MORE	1.00 OR MORE
REDWOOD CITY	55.2	44.3	49.8	-4.1	64	5	39	20+	466	0	0	0	0	0	8.23	5.80	2.57	31	0	0		13	5	1
RICHMOND	62.1	45.1	53.6		71	24+	39	21+	347	0	0	0	0	0	6.60		1.73	31	0	0		12	4	1
SALINAS 3 E	61.4	43.7	52.6		73	6	34	20	378	0	0	0	0	0	5.42		1.14	29	0	0		12	4	1
SALINAS FAA AP	59.5	42.0	50.8	-2.2	69	12+	34	22	434	0	0	0	0	0	4.53	2.59	.82	31	0	0		11	3	0
S F RICHMOND SUNSET R	M	M	M																M	M				
SAN FRANCISCO WSO AP R	57.8	44.7	51.3	-1.7	65	10	38	20	416	0	0	0	0	0	7.63	5.09	1.67	31	T	T		13	6	2
SAN FRANCISCO WSO CI R	57.8	47.7	52.8	-1.5	67	23	43	31+	369	0	0	0	0	0	7.65	4.88	2.57	31	M	M		13	5	1
SAN GREGORIO 2 SE	57.9	41.7	49.8		70	6	35	23	464	0	0	0	0	0	8.84		2.53	31	0	0		14	7	2
SAN JOSE	M	M	M																M	M				
SAN LUIS OBISPO POLY	M	M	M																M	M				
SANTA CRUZ	60.6	42.4	51.5	-.9	71	7	35	20	412	0	0	0	0	0	7.84	3.68	1.03	16	.0	0		16	8	1
UPR SAN LEANDRO FILTER	59.9	44.1	52.0		71	7	38	21+	393	0	0	0	0	0	7.68		1.20	31	.0	0		17	7	1
WATSONVILLE WATERWORKS	M	M	M																M	M				
WOODSIDE FIRE STN 1	60.9	39.2	50.1		71	23+	32	20	459	0	0	0	1	0	9.76		2.60	31	.0	0		13	7	3
--DIVISIONAL DATA------->			51.0	-1.3											7.00	4.24			.0					
SAN JOAQUIN DRAINAGE 05																								
ANTIOCH PUMPING PL 3	61.9	41.4	51.7		69	9	32	31	407	0	0	0	1	0	3.82		1.10	31	.0	0		12	1	1
ASH MOUNTAIN	60.9	41.0	51.0	-1.3	73	25	31	19	427	0	0	0	1	0	8.97	4.97	1.53	15	T	T		15	10	2
AUBERRY 1 NW	56.5	39.3	47.9	-.9	66	24+	32	29+	523	0	0	0	4	0	8.53	4.98	1.72	14	M	M		15	8	1
BAKERSFIELD WSO AP R	66.8	48.9	57.9	1.3	77	7	40	21	213	0	0	0	0	0	2.13	1.30	.56	11	T	T		5	1	0
BALCH POWER HOUSE	58.1	40.1	49.1		68	24	33	19+	485	0	0	0	0	0	9.66		1.53	2	.0	0		15	9	2
BUTTONWILLOW	64.0	43.0	53.5	-1.5	75	25	35	6	349	0	0	0	0	0	2.64	1.94	1.00	12	.0	0		6	1	1
CALAVERAS BIG TREES	42.8	28.7	35.8	-3.9	57	25	19	20	900	0	0	3	28	0	19.29	11.30	2.63	2	79.2	67	31	17	11	7
CAMP PARDEE	59.7	43.2	51.5	-.7	70	7	36	21+	411	0	0	0	0	0	7.24	4.07	.73	31	.0	0		17	6	0
CHERRY VALLEY DAM	48.6	28.0	38.3		61	24	18	19	821	0	0	0	26	0	16.73		2.83	31	72.8	37	31	18	12	5
COALINGA	63.7	42.5	53.1	-.7	72	24	32	19	362	0	0	0	1	0	2.07	1.05	.47	17	.0	0		9	0	0
CORCORAN IRRIG DIST	63.7	44.3	54.0		73	24	36	21	334	0	0	0	0	0	2.77		.47	17	.0	0		12	0	0
DENAIR 3 NNE	62.2	40.3	51.3	-1.8	72	10	32	20	420	0	0	0	1	0	6.41	4.62	1.22	31	M .0	0		16	5	1
ELECTRA POWER HOUSE	60.6	39.2	49.9	-2.3	70	6	31	20+	461	0	0	0	5	0	11.90	7.47	2.59	31	4.0	1	31	14	8	3
FIVE POINTS 5 SSW	63.0	41.7	52.4		75	9	34	19+	382	0	0	0	0	0	2.53				.0	0		8	0	0
FRESNO WSO AP R	60.3	42.5	51.4	-2.5	70	24	33	20	412	0	0	0	0	0	4.76	3.14	.85	31	.0	0		13	3	0
FRIANT GOVERNMENT CAMP	61.2	40.9	51.1	-1.8	72	11	32	20	428	0	0	0	1	0	5.64	3.59	1.03	15	.0	0		13	3	1
GLENNVILLE	55.6	34.1	44.9		68	9	26	21	616	0	0	0	17	0	6.03		1.16	18	1.0	T		12	6	1
GRANT GROVE	39.7	23.0	31.4	-3.1	52	10+	11	20	1035	0	0	6	29	0	14.82	8.04	2.01	29	118.0	69	30	17	13	7
HANFORD 2 S	61.4	43.0	52.2	-1.9	70	25+	31	6	388	0	0	0	1	0	3.52	2.29	.48	12	.0	0		11	0	0
HETCH HETCHY	49.6	31.6	40.6	-2.9	64	25	22	31	750	0	0	0	18	0	10.16	5.27	1.26	28	M	M		16	9	4
HUNTINGTON LAKE	42.1	22.5	32.3	.3	55	9	8	20	1006	0	0	5	30	0	15.10		1.90	10	5.0	0		19	11	7
KERN RIVER P H 1	M	M	M																M	M				
KERN RIVER P H 3	61.0	38.1	49.6		72	9	29	4	473	0	0	0	6	0	4.65		.98	17	.0	0		12	3	0
LEMON COVE	64.2	44.7	54.5	-.7	74	25+	37	3	320	0	0	0	0	0	5.75	3.90	.91	15+	.0	0		12	6	0
LINDSAY	65.3	40.4	52.9	-.9	78	9	32	21	370	0	0	0	1	0	6.12	4.45	1.08	12	.0	0		14	4	1
LODGEPOLE	39.4	20.5	30.0		54	26+	4	21	1079	0	0	7	31	0	16.60		1.76	19	138.0	96	30	15	12	11
LODI	61.7	41.5	51.6	-1.1	70	8	34	5	407	0	0	0	0	0	7.25	5.03	1.78	31	.0	0		15	5	1
LOS BANOS	63.2	42.8	53.0	-1.5	74	9	36	20	363	0	0	0	0	0	3.41	2.23	.58	12	.0	0		12	2	0
LOS BANOS DET RESV	60.5	44.5	52.5		70	11+	37	17	379	0	0	0	0	0	2.71		.37	30	.0	0		10	0	0
MADERA	63.1	42.4	52.8	-1.5	74	25	33	22	372	0	0	0	0	0	3.44	1.94	.50	19	.0	0		13	1	0
MARICOPA	64.2	43.3	53.8	-3.3	73	10	36	21	344	0	0	0	0	0	3.56	2.85	1.10	12	.0	M		5	3	2
MERCED MUNICIPAL AP	62.5	42.1	52.3	-1.5	70	23	33	21	384	0	0	0	0	0	5.39	3.65	.74	31	.0	0		14	3	0
MODESTO	63.0	43.6	53.3	-.4	74	8	35	25	356	0	0	0	0	0	6.49	4.85	1.64	31	.0	0		13	4	1
NEWMAN	63.4M	40.5M	52.0M	-2.9	73	23	34	20+	372	0	0	0	0	0	3.64	2.25			.0	0		9	1	0
NEW MELONES DAM	M	M	M																M	M				
NORTH FORK RANGER STA	55.8	35.0	45.4		69	25	27	22	602	0	0	0	10	0	10.13	5.25			5.0	0		9	6	2
ORANGE COVE	63.7	42.2	53.0	-.5	73	10	34	20	367	0	0	0	0	0	5.54	3.74			.0	0		11	0	0

SEE REFERENCE NOTES FOLLOWING STATION INDEX

MONTHLY SUMMARIZED STATION AND DIVISIONAL DATA

STATION	TEMPERATURE (°F) AVERAGE MAXIMUM	AVERAGE MINIMUM	AVERAGE	DEPARTURE FROM NORMAL	HIGHEST	DATE	LOWEST	DATE	HEATING DEGREE DAYS	COOLING DEGREE DAYS	NO. OF DAYS MAX 90 OR ABOVE	MAX 32 OR BELOW	MIN 32 OR BELOW	MIN 0 OR BELOW	PRECIPITATION (IN) TOTAL	DEPARTURE FROM NORMAL	GREATEST DAY	DATE	SNOW, SLEET TOTAL	MAX DEPTH ON GROUND	DATE	NO. OF DAYS 10 OR MORE	50 OR MORE	1.00 OR MORE
PORTERVILLE	64.7	44.6	54.7	-.4	75	10	36	21	313	0	0	0	0	0	3.93	2.31	.54	15	0	0		10	2	0
POSEY 3 E	43.3	32.0	37.7		52	9	22	30	842	0	0	0	13	0	8.90				M39.5	M		8	7	3
SALT SPRINGS PWR HOUSE	51.5	34.0	42.8		64	25+	27	20	682	0	0	0	12	0	13.69	[illegible]	1.80	11	55.3	24	30	15	10	5
SAN LUIS DAM	61.4	44.0	52.7		70	9	35	17	372	0	0	0	0	0	2.76		.48	30	0	0		9	0	0
SONORA R S	55.2	37.5M	46.4M	-2.8	68	24	27	4	558	0	0	0	6	0	13.12	8.20	2.02	31	.0	0		13	8	2
SO ENT YOSEMITE N P	44.3	26.5	35.4	4.1	57	26	17	20	909	0	0	2	29	0	14.41	8.02	1.76	30	M	M		16	12	8
STOCKTON WSO AP	61.7	41.6	51.7	-1.0	70	23+	35	4	405	0	0	0	0	0	6.48	4.52	1.19	1	0	0		13	4	2
STOCKTON FIRE STA 4	62.9	43.2	53.1	.2	72	9	37	17	360	0	0	0	0	0	7.00	5.00	[illegible]	27	0	0		18	6	0
TEHACHAPI	53.6	32.9	43.3		69	9	22	18	669	0	0	0	17	0	3.93		.75	12	M[illegible]2	1	29+	11	2	0
TEJON RANCHO	64.0	43.5	53.8	-.6	76	13	37	16	341	0	0	0	0	0	2.74	[illegible]	.55	29	0	0		9	1	0
THREE RVRS EDISON PH 1	62.9	41.3	52.1		74	24+	32	19+	391	0	0	0	2	0	9.85		[illegible]	14	0	0		15	8	3
TIGER CREEK P H	55.4	35.4	45.4	2.6	67	24	29	20	599	0	0	0	11	0	16.09	[illegible]	[illegible]	31	[illegible]	0		16	11	7
TRACY CARBONA	60.9	42.1	51.5		70	9	35	20+	413	0	0	0	0	0	3.36		.63	11	0	0		12	1	0
TRACY PUMPING PLANT	61.8	42.9	52.4		69	23	35	6	386	0	0	0	0	0	4.10		.98	31	[illegible]	[illegible]		13	2	[illegible]
VISALIA	62.6	44.7	53.7	[illegible]	73	25+	37	20	343	0	0	0	0	0	5.05	[illegible]	.75	12	[illegible]	[illegible]		11	5	[illegible]
WASCO	66.4	[illegible]	55.3	.2	74	24+	37	30	293	0	0	0	0	0	5.78	4.86	[illegible]	31	[illegible]	[illegible]		9	4	1
YOSEMITE PARK HEADQTRS	[illegible]	30.4	40.7	4.0	63	25+	[illegible]	20	747	[illegible]	[illegible]	0	[illegible]	[illegible]	[illegible]	[illegible]	[illegible]	[illegible]	42.3	[illegible]	[illegible]	17	[illegible]	[illegible]
--DIVISIONAL DATA-------->			48.7	1.8											[illegible]	4.51			35.4					
SOUTH COAST DRAINAGE 06																								
ALPINE	[illegible]	[illegible]	[illegible]		82	10	36	31	304	5	0	0	0	0	[illegible]		[illegible]	[illegible]	0	[illegible]		11	[illegible]	[illegible]
AVALON PLEASURE PIER	[illegible]	[illegible]	58.3	[illegible]	77	6	44	23+	201	0	0	0	0	0	[illegible]	[illegible]	[illegible]	[illegible]	[illegible]	[illegible]		[illegible]	[illegible]	[illegible]
BIG BEAR LAKE	[illegible]	[illegible]	35.5		63	9	7	22	909	0	0	0	26	0	[illegible]		[illegible]	[illegible]	[illegible]	[illegible]	[illegible]	[illegible]	[illegible]	[illegible]
BURBANK VALLEY PMP PLT	[illegible]	44.0	[illegible]	[illegible]	79	9	34	21	258	1	0	0	0	0	[illegible]	[illegible]	[illegible]	[illegible]	[illegible]	[illegible]		[illegible]	[illegible]	[illegible]
CACHUMA LAKE	[illegible]	[illegible]	[illegible]		75	24	32	20+	367	[illegible]	[illegible]	[illegible]	[illegible]	[illegible]	[illegible]		[illegible]	[illegible]	[illegible]	[illegible]		[illegible]	[illegible]	[illegible]
CAMPO	[illegible]	38.7	[illegible]		79	10+	27	20+	437	[illegible]	[illegible]	[illegible]	[illegible]	[illegible]	[illegible]	[illegible]	[illegible]	[illegible]	[illegible]	[illegible]		[illegible]	4	[illegible]
CANOGA PARK PIERCE COL	[illegible]	[illegible]	[illegible]		78	23	30	21+	[illegible]	[illegible]	[illegible]	[illegible]	[illegible]	[illegible]	[illegible]		[illegible]	[illegible]	[illegible]	[illegible]		[illegible]	[illegible]	[illegible]
CHULA VISTA	[illegible]	[illegible]	58.[illegible]	3.1	79	10	40	20	202	4	0	0	0	0	[illegible]	[illegible]	[illegible]	[illegible]	[illegible]	[illegible]		[illegible]	[illegible]	[illegible]
CORONA	[illegible]	[illegible]	[illegible]	[illegible]	80	10	35	20+	270	[illegible]	0	0	0	0	[illegible]	[illegible]	[illegible]	[illegible]	[illegible]	[illegible]		[illegible]	4	[illegible]
CULVER CITY	[illegible]	[illegible]	59.1	[illegible]	78	10	40	19	178	[illegible]	0	0	0	0	[illegible]		[illegible]	[illegible]	M	M		[illegible]	[illegible]	[illegible]
CUYAMACA	[illegible]	[illegible]	41.[illegible]	[illegible]	69	10	[illegible]	[illegible]	711	[illegible]	[illegible]	[illegible]	[illegible]	[illegible]	[illegible]	[illegible]	[illegible]	[illegible]	[illegible]	M		[illegible]	[illegible]	[illegible]
DRY CANYON RESERVOIR	[illegible]	[illegible]	[illegible]		76	10	[illegible]	[illegible]	487	[illegible]	[illegible]	[illegible]	[illegible]	[illegible]	[illegible]	[illegible]	[illegible]	[illegible]	[illegible]	[illegible]		[illegible]	[illegible]	[illegible]
EL CAJON	[illegible]	[illegible]	[illegible]		87	10	36	7	209	[illegible]	[illegible]	[illegible]	[illegible]	[illegible]	[illegible]	[illegible]	[illegible]	[illegible]	[illegible]	[illegible]		[illegible]	[illegible]	[illegible]
EL CAPITAN DAM	[illegible]	[illegible]	[illegible]	[illegible]	83	11	34	[illegible]	[illegible]	4	[illegible]	[illegible]	[illegible]	[illegible]	[illegible]	[illegible]	[illegible]	[illegible]	[illegible]	[illegible]		[illegible]	[illegible]	[illegible]
ELSINORE	[illegible]	[illegible]	[illegible]	[illegible]	79	9	32	[illegible]	[illegible]	[illegible]	[illegible]	[illegible]	[illegible]	[illegible]	[illegible]	[illegible]	[illegible]	[illegible]	[illegible]	[illegible]		[illegible]	[illegible]	[illegible]
ESCONDIDO 2	[illegible]	[illegible]	[illegible]		[illegible]	10	[illegible]	[illegible]	[illegible]	[illegible]	[illegible]	[illegible]	[illegible]	[illegible]	[illegible]		[illegible]	[illegible]	[illegible]	[illegible]		[illegible]	[illegible]	[illegible]
FONTANA KAISER	[illegible]	[illegible]	[illegible]		[illegible]	10	[illegible]	[illegible]	349	[illegible]	[illegible]	[illegible]	[illegible]	[illegible]	[illegible]		[illegible]	[illegible]	[illegible]	[illegible]		[illegible]	[illegible]	[illegible]
HENSHAW DAM	[illegible]	[illegible]	[illegible]	[illegible]	74	11+	24	[illegible]	524	[illegible]	[illegible]	[illegible]	[illegible]	[illegible]	[illegible]		[illegible]	[illegible]	[illegible]	[illegible]		[illegible]	[illegible]	[illegible]
IDYLLWILD FIRE DEPT	[illegible]	[illegible]	[illegible]	[illegible]	68	9	18	[illegible]	[illegible]	[illegible]	[illegible]	[illegible]	[illegible]	[illegible]	[illegible]	[illegible]	[illegible]	[illegible]	[illegible]	[illegible]	[illegible]	[illegible]	[illegible]	[illegible]
JULIAN WYNOLA	[illegible]	[illegible]	[illegible]		73	9	[illegible]	31	548	[illegible]	[illegible]	[illegible]	[illegible]	[illegible]	[illegible]		[illegible]	[illegible]	[illegible]	[illegible]	[illegible]	[illegible]	[illegible]	[illegible]
LAGUNA BEACH	[illegible]	[illegible]	[illegible]	[illegible]	[illegible]	[illegible]	[illegible]	[illegible]	[illegible]	[illegible]	[illegible]	[illegible]	[illegible]	[illegible]	[illegible]	[illegible]	[illegible]	[illegible]	[illegible]	[illegible]		8	[illegible]	[illegible]
LA MESA	[illegible]	[illegible]	[illegible]	[illegible]	83	10	[illegible]	[illegible]	[illegible]	[illegible]	[illegible]	[illegible]	[illegible]	[illegible]	[illegible]	[illegible]	[illegible]	[illegible]	[illegible]	[illegible]		[illegible]	[illegible]	[illegible]
LOMPOC	[illegible]	[illegible]	[illegible]		[illegible]	[illegible]	[illegible]	[illegible]	[illegible]	[illegible]	[illegible]	[illegible]	[illegible]	[illegible]	[illegible]		[illegible]	[illegible]	[illegible]	[illegible]		[illegible]	[illegible]	[illegible]
LONG BEACH WSO AP R	[illegible]	[illegible]	[illegible]	[illegible]	78	10	[illegible]	[illegible]	[illegible]	[illegible]	[illegible]	[illegible]	[illegible]	[illegible]	[illegible]	[illegible]	[illegible]	[illegible]	[illegible]	[illegible]		[illegible]	[illegible]	[illegible]
LOS ANGELES WSO AP R	[illegible]	[illegible]	[illegible]	[illegible]	74	10+	[illegible]	[illegible]	[illegible]	[illegible]	[illegible]	[illegible]	[illegible]	[illegible]	[illegible]	[illegible]	[illegible]	[illegible]	[illegible]	[illegible]		0	[illegible]	[illegible]
[illegible] R	[illegible]	[illegible]	[illegible]	[illegible]	[illegible]	[illegible]	[illegible]	[illegible]	[illegible]	[illegible]	[illegible]	[illegible]	[illegible]	[illegible]	[illegible]	[illegible]	[illegible]	[illegible]	[illegible]	[illegible]		8	[illegible]	[illegible]
MONTEBELLO	[illegible]	[illegible]	[illegible]		78	24+	[illegible]	[illegible]	[illegible]	[illegible]	[illegible]	[illegible]	[illegible]	[illegible]	[illegible]		[illegible]	[illegible]	[illegible]	[illegible]		8	[illegible]	[illegible]
MT WILSON 2	[illegible]	[illegible]	[illegible]	[illegible]	[illegible]	[illegible]	[illegible]	[illegible]	[illegible]	[illegible]	[illegible]	[illegible]	[illegible]	[illegible]	[illegible]	[illegible]	[illegible]	[illegible]	[illegible]	[illegible]	[illegible]	13	[illegible]	[illegible]
NEW CUYAMA FIRE STA	[illegible]	[illegible]	[illegible]		[illegible]	24	[illegible]	[illegible]	[illegible]	[illegible]	[illegible]	[illegible]	[illegible]	[illegible]	[illegible]		[illegible]	[illegible]	[illegible]	[illegible]		8	[illegible]	[illegible]
NEWPORT BEACH HARBOR	[illegible]	[illegible]	[illegible]	1.[illegible]	[illegible]	[illegible]	[illegible]	[illegible]	[illegible]	1	[illegible]	[illegible]	[illegible]	[illegible]	[illegible]	[illegible]	[illegible]	[illegible]	[illegible]	[illegible]		6	[illegible]	[illegible]
OAK GROVE RANGER STN	[illegible]	[illegible]	[illegible]		[illegible]	[illegible]	[illegible]	20	[illegible]	[illegible]	[illegible]	[illegible]	[illegible]	[illegible]	[illegible]		[illegible]	[illegible]	[illegible]	[illegible]		[illegible]	[illegible]	[illegible]
OCEANSIDE MARINA	[illegible]	[illegible]	[illegible]		[illegible]	[illegible]	[illegible]	6	[illegible]	[illegible]	[illegible]	[illegible]	[illegible]	[illegible]	[illegible]		[illegible]	[illegible]	[illegible]	[illegible]		[illegible]	[illegible]	[illegible]
OJAI	[illegible]	[illegible]	[illegible]	[illegible]	[illegible]	[illegible]	[illegible]	19	[illegible]	[illegible]	[illegible]	[illegible]	[illegible]	[illegible]	[illegible]		[illegible]	[illegible]	[illegible]	[illegible]		[illegible]	[illegible]	[illegible]
OXNARD	[illegible]	[illegible]	[illegible]	[illegible]	[illegible]	[illegible]	[illegible]	29	[illegible]	[illegible]	[illegible]	[illegible]	[illegible]	[illegible]	[illegible]	[illegible]	[illegible]	[illegible]	[illegible]	[illegible]		[illegible]	[illegible]	[illegible]

SEE REFERENCE NOTES FOLLOWING STATION TABLES

MONTHLY SUMMARIZED STATION AND DIVISIONAL DATA

CALIFORNIA
MARCH 1982

STATION	TEMPERATURE (°F) AVERAGE MAXIMUM	AVERAGE MINIMUM	AVERAGE	DEPARTURE FROM NORMAL	HIGHEST	DATE	LOWEST	DATE	HEATING DEGREE DAYS	COOLING DEGREE DAYS	NO. OF DAYS MAX 90 OR ABOVE	MAX 32 OR BELOW	MIN 32 OR BELOW	MIN 0 OR BELOW	PRECIPITATION (IN) TOTAL	DEPARTURE FROM NORMAL	GREATEST DAY	DATE	SNOW, SLEET TOTAL	MAX. DEPTH ON GROUND	DATE	NO. OF DAYS .10 OR MORE	.50 OR MORE	1.00 OR MORE
PALOMAR MT OBSERVATORY	57.9	32.3	45.1	.1	64	10	22	21+	608	0	0	0	17	0	3.89	-.81	2.20	18	31 0	25	18	3	2	2
PASADENA	67.1	45.5	56.3	-.9	76	10+	38	22+	263	2	0	0	0	0	6.73	4.05	1.83	17	0	0		11	5	2
POMONA CAL POLY	68.2	43.7	56.0	.9	80	10	34	20	275	0	0	0	0	0	6.28	3.54	2.03	17	0	0		8	4	2
RAMONA FIRE DEPT	65.9	41.6	53.8		79	1	29	7	340	0	0	0	3	0	8.64		3.25	18	0	0		13	7	1
REDLANDS	61.8	41.6	51.7	-3.8	72	24	32	20	405	0	0	0	1	0	4.55	2.48	1.68	18	0	0		8	3	2
RIVERSIDE FIRE STN 3	68.1	44.0	56.1	.0	80	10	32	19	273	3	0	0	1	0	4.04	2.51	1.42	17	0	0		7	2	2
RIVERSIDE CIT EXP STN R	62.6	43.2	52.9		76	10	37	20+	366	0	0	0	0	0	4.65		2.03	17	0	0		11	1	1
SAN BERNARDINO CO HOSP	65.6	44.5	55.1	-1.0	77	23+	36	20	300	0	0	0	0	0	6.01	3.56	1.77	17	0	0		9	4	2
SANDBERG WSMO //R	47.0M	35.6	41.3M	-2.3	63	7	27	19	713	0	0	0	9	0			.45	1	M	0		1	0	0
SAN DIEGO WSO AP R	67.2	53.8	60.5	2.4	80	10	47	20	139	6	0	0	0	0	4.74	3.19	2.03	17	0	0		8	2	2
SAN GABRIEL FIRE DEPT	69.9	45.3	57.6	.1	78	23+	36	19	225	4	0	0	0	0	5.38	2.69	1.90	17	0	0		9	4	1
SAN JACINTO RANGER STN	65.2	41.2	53.2		79	10+	31	20	360	0	0	0	3	0	4.89		1.98	17	0	0		7	4	1
SAN PASQUAL ANIMAL PK	68.7	44.7	56.7		83	10	35	20	257	8	0	0	0	0	6.09		1.71	18	0	0		11	5	1
SANTA ANA FIRE STATION	68.5	48.7	58.6	1.2	82	10	41	20	199	8	0	0	0	0	4.67	2.66	1.58	17	0	0		10	2	1
SANTA BARBARA	64.0	47.5	55.8	-.1	71	24+	39	17	278	0	0	0	0	0	.00	-2.61	.00	31+	0	0		0	0	0
SANTA BARBARA FAA AP	61.6	43.6	52.6	-2.1	70	6	34	20	375	0	0	0	0	0	5.19	2.80	.98	11	0	0		11	4	0
SANTA MARIA WSO AP R	62.2	41.8	52.0	-.8	71	6	32	21+	398	0	0	0	2	0	4.86	2.88	1.11	31	0	0		11	4	1
SANTA MONICA PIER	M	M	M																M	M				
SUN CITY	65.1	39.1	52.1		80	9	29	7	391	0	0	0	5	0	6.04		2.34	18	.0	0		9	4	2
TORRANCE	67.3	48.8	58.1	1.7	78	10	42	20+	210	1	0	0	0	0	3.70	1.97	1.62	17	.0	0		8	1	1
TUJUNGA	64.3	42.9	53.6		75	23+	33	19	346	0	0	0	0	0	6.43		2.00	17	.0	0		9	4	2
TUSTIN IRVINE RANCH	64.8	42.7	53.8	-2.3	79	10	36	22+	342	0	0	0	0	0	4.07	2.25	1.88	18	.0	0		5	3	1
TWITCHELL DAM	62.3	42.6	52.5		72	6	34	19+	379	0	0	0	0	0	5.87		1.28	17	.0	0		10	4	1
U C L A	64.4	49.2	56.8	-1.2	75	10	40	19	246	1	0	0	0	0	5.93	3.42	1.82	17	M .0	0		11	3	2
VISTA 2 NNE	66.9	46.4	56.7		80	10	38	20	253	3	0	0	0	0	4.83		1.42	18	.0	0		9	4	1
YORBA LINDA	68.4	43.0	55.7	-1.2	82	10	34	20	280	1	0	0	0	0	6.25	4.01	2.26	17	.0	0		9	4	2
--DIVISIONAL DATA------->			53.6	-.3											5.66	3.14			10.1					
SOUTHEAST DESERT BASINS 07																								
BAKER	73.7	43.7	58.7		83	9	34	6	194	7	0	0	0	0	1.01		.87	18	.0	0		1	1	0
BARSTOW FIRE STN	65.5	40.2	52.9		76	13	31	7	370	0	0	0	2	0	.98		.45	18	T	T		2	0	0
BEAUMONT 1 E	61.5	40.4	51.0	.0	77	9	30	20	427	0	0	0	3	0	7.23	4.64	2.24	18	M .0	2	18	11	5	2
BISHOP WSO AP R	59.1	28.5	43.8	-2.5	70	10	18	3	649	0	0	0	24	0	.50	.07	.42	17	4.8	2	17	1	0	0
BLYTHE	75.1	48.7	61.9	-.8	85	10	36	7	105	16	0	0	0	0	.68	.26	.39	13	.0	0		2	0	0
BLYTHE FAA AIRPORT	76.0	50.5	63.3	-.3	84	11+	37	7	78	31	0	0	0	0	.87	.60	.36	15	.0	0		4	0	0
BORREGO DESERT PARK	73.1	48.8	61.0		89	11	39	20	143	26	0	0	0	0	1.12		.50	13	.0	0		3	1	0
BRAWLEY 2 SW	76.4	47.5	62.0	-.9	85	11	38	7	109	22	0	0	0	0	.27	.08	.12	13	.0	0		1	0	0
DAGGETT FAA AIRPORT	M	M	M																M	M				
DEATH VALLEY	76.2	52.1	64.2	-2.7	85	14	44	21	71	51	0	0	0	0	1.01	.87	.64	18	.0	0		2	1	0
DEEP SPRINGS COLLEGE	52.9	27.8	40.4		66	10	15	6	755	0	0	0	23	0	.91		.31	17	M .7	3	17	5	0	0
EAGLE MOUNTAIN	71.6	53.1	62.4	-.2	83	11	43	7	104	28	0	0	0	0	.61	.36	.41	13	.0	0		2	0	0
EL CENTRO 2 SSW	75.8	47.7	61.8	-.6	85	10	36	6	122	31	0	0	0	0	.63	.44	.26	12	.0	0		3	0	0
EL MIRAGE FIELD	61.4	34.6	48.0		75	10	23	6	520	0	0	0	12	0	2.49		1.11	18	.0	0		5	2	1
FAIRMONT	M	M	M																M	M				
GOLD ROCK RANCH	74.9	50.8	62.9		85	10+	43	20+	92	33	0	0	0	0	1.02		.66	12	.0	0		4	1	0
HAIWEE	58.1	34.1	46.1	-2.7	71	11	24	19	579	0	0	0	13	0	1.91	1.29	.73	17	M	M		3	2	0
HAYFIELD PUMPING PLANT	71.0	48.1	59.6	.3	84	11	31	7	174	14	0	0	1	0	1.04	.78	.49	18	.0	0		3	0	0
IMPERIAL	76.0	51.0	63.5	.2	83	10+	41	7+	74	35	0	0	0	0	.82	.62	.55	13	.0	0		2	1	0
INDEPENDENCE	60.9	35.3	48.1		72	13	25	3	515	0	0	0	12	0	.78	.50	.28	18	.0	0		3	0	0
INDIO U S DATE GARDEN	76.7	51.9	64.3	.6	89	11	37	7	69	54	0	0	0	0	.43	.14	.22	12	.0	0		2	0	0
INYOKERN	65.5	37.1	51.3		75	9	27	6	417	0	0	0	9	0	1.31		.60	12	.0	0		3	2	0
IRON MOUNTAIN	74.2	50.5	62.4	-.1	84	11	42	7	101	26	0	0	0	0	.59	.33	.18	25	.0	0		3	0	0
LAKE ARROWHEAD	47.2	29.6	38.4	-4.0	61	9	19	19	815	0	0	1	20	0	16.65	10.45	7.38	17	M34.0	36	19	12	7	4
LANCASTER FSS/FAA	58.7	38.5	48.6		73	9	24	6	500	0	0	0	6	0	3.17		1.66	17	T	T		6	2	1

SEE REFERENCE NOTES FOLLOWING STATION INDEX

MONTHLY SUMMARIZED STATION AND DIVISIONAL DATA

CALIFORNIA
MARCH 1982

STATION	TEMPERATURE (°F)										NO. OF DAYS MAX		NO. OF DAYS MIN		PRECIPITATION (IN)					SNOW, SLEET			NO. OF DAYS		
	AVERAGE MAXIMUM	AVERAGE MINIMUM	AVERAGE	DEPARTURE FROM NORMAL	HIGHEST	DATE	LOWEST	DATE	HEATING DEGREE DAYS	COOLING DEGREE DAYS	90 OR ABOVE	32 OR BELOW	32 OR BELOW	0 OR BELOW	TOTAL	DEPARTURE FROM NORMAL	GREATEST DAY	DATE	TOTAL	MAX. DEPTH ON GROUND	DATE	10 OR MORE	50 OR MORE	1.00 OR MORE
MECCA FIRE STATION	77.6	48.8	63.2	2	88	10	41	6	73	25	0	0	0	0	32	[illegible]	.21	14	[illegible]	[illegible]		2	0	0
MITCHELL CAVERNS	57.1	40.1	48.6		69	10	31	29	503	0	0	0	1	0	2.59	[illegible]	1.75	18	T	[illegible]		5	1	1
MOJAVE	60.6	38.0	49.3		73	9	28	20+	433	0	0	0	8	0	2.51	[illegible]	.84	18				4	3	0
MOUNTAIN PASS	54.1	33.5	44.1		68	10	21	30	639	0	0	0	16	0	1.47	[illegible]	.82	18	10	[illegible]	18	4	1	0
NEEDLES FAA AIRPORT	73.5	50.3	61.9	3	85	10	39	7	111	0	0	0	0	0	.88	[illegible]	.33	18				4	0	0
PALMDALE	61.9	37.6	49.8	[illegible]	74	9	26	20	463	0	0	0	9	0	2.[illegible]	[illegible]	[illegible]	[illegible]				[illegible]	1	1
PALM SPRINGS	75.5	50.0	62.8	6	87	10	41	6	97	37	0	0	0	0	.44	[illegible]	.41	[illegible]				[illegible]	0	0
PARKER RESERVOIR	74.2	51.6	62.9	2	85	10	44	18+	35	35	0	0	0	0	1.44	[illegible]	[illegible]	[illegible]				[illegible]	0	0
RANDSBURG	68.1	37.8	48.0	[illegible]	69	9	27	23	621	0	0	0	6	0	3.44	[illegible]	[illegible]	[illegible]				[illegible]	2	1
THERMAL FAA AP	78.[illegible]	49.6	62.8		87	10	35	[illegible]	85	24	0	0	0	0	[illegible]	[illegible]	[illegible]	[illegible]				[illegible]	0	0
TRONA	[illegible]	44.0	56.0	7	79	10	34	6	278	[illegible]	[illegible]	[illegible]	[illegible]	[illegible]	1.[illegible]	[illegible]	[illegible]	[illegible]				[illegible]	1	0
TWENTYNINE PALMS	71.[illegible]	42.0	56.7	6	82	11	31	31+	260	9	[illegible]	[illegible]	[illegible]	[illegible]	.44	[illegible]	[illegible]	[illegible]				[illegible]	[illegible]	0
VALYERMO FIRE STN 79	59.5	31.2	45.4		71	9	23	4	500	[illegible]	[illegible]	[illegible]	[illegible]	0	4.[illegible]	[illegible]	[illegible]	[illegible]				[illegible]	[illegible]	1
VICTORVILLE PUMP PLANT	71.4	35.[illegible]	49.1	[illegible]	75	10	[illegible]	[illegible]	488	[illegible]	[illegible]	[illegible]	[illegible]	[illegible]	[illegible]	[illegible]	[illegible]	[illegible]				[illegible]	[illegible]	1
WILDROSE RANGER STN	[illegible]	32.[illegible]	44.[illegible]		69	[illegible]	[illegible]	[illegible]	[illegible]	[illegible]	[illegible]	[illegible]	[illegible]	[illegible]	[illegible]	[illegible]	[illegible]	[illegible]				[illegible]	[illegible]	0
--DIVISIONAL DATA-------->			54.[illegible]	[illegible]											.91	.98								

SEE REFERENCE NOTES FOLLOWING STATION INDEX

DAILY PRECIPITATION (INCHES)

CALIFORNIA
MARCH 1982

STATION	TOTAL	DAY OF MONTH 1	2	3	4	5	6	7	8	9	10	11	12	13	14	15
CALIFORNIA																
NORTH COAST DRAINAGE 01																
ANGWIN PAC UNION COL	M 8.50	1.46	.70						.12	.01	.20	.32	.03		.32	
BIG BAR RANGER STATION	6.74	1.71	.28	.13	.09		*	*	.10	.08	.23	.05				
BRIDGEVILLE 4 NNW	M11.27	2.35	1.42	.15			T	.32			T	.60				.24
BURNT RANCH 1 S	9.54	2.45	.76	.15	.05				.08	.02	.16	.12			.10	.07
CALISTOGA	10.28	1.43	.43	.02	.01			.02	.02		.17	.05			.15	
CALLAHAN	2.58	.96	T	.02				T		.02	.17				.19	.05
CECILVILLE 5 SE	M	-	-	-	-	-	-	-	-	-	-	-	-	-	-	-
CLOVERDALE 3 SSE	8.01	1.61	.38		.13				.56	.01	.17	.25			.10	
COPCO 1 DAM	2.49	.58	.12	.05				.01			.30	.08			.29	
COVELO	8.73	1.02	.82	.16					.11	.02	.34				.14	
CRESCENT CITY 1 N	11.37	1.84	2.00	.89	.21				.03	.11	.29	.38				.15
CRESCENT CITY 7 ENE	14.68	2.98	2.09	1.30	.70				.04	.18	.09	.91	.03		.08	.05
EUREKA WSO CI R	7.06	1.30	.27	.53	.04			.02	.08	T	.29	.08		T	.20	.13
FOREST GLEN	6.77	3.00	1.15	.14	.11				.23	.40	.65	.44			.15	
FORT BRAGG	7.16	1.61	.33	.06	.03				.12	.02	.32	.03			.16	.04
FORT DICK	12.13	1.95	1.22	1.38						.57	.15	.69			.10	
FORT JONES RANGER STN	3.09	.63	.22	.02					.00	T	.17	.06	T	*	*	.16
FORT ROSS	6.84	.82	.15	.25				.11	.27	.28	.27	.21			.14	
GARBERVILLE	12.11	2.00	.97	.48	.01			T	.23	.28	.47				.19	
GASQUET RANGER STATION	16.43	2.65	1.91	1.75					.95	.10	.14	.94			.10	.15
GRATON	9.04	1.07	.53		.07				.33	.01	.18	.40	.01		.20	.02
GREENVIEW	3.17	.80		.07												.40
GRIZZLY CREEK ST PK	12.08	2.27	1.09	.33	.28				.09	.16	.17	.11	.04		.10	.16
GUERNEVILLE FIRE DEPT	M	-	-	-	-	-	-	-	-	-	-	-	-	-	-	-
HAPPY CAMP RANGER STN	9.84	2.60	.86	.34	.03					.05	.11	.21	.04	*	*	.30
HAYFORK RANGER STATION	7.75	2.41	.32	.04					.13	.15	.33	.09	.05			.12
HEALDSBURG	9.41	1.55	.55	.11	T			.14	.34		.34	.15		.20		
HEALDSBURG 2	M	-	-	-	-	-	-	-	-	-	-	-	-	-	-	-
HILTS	2.43		.15			.07					.38	.13			.24	
HOOPA	M	-	-	-	-	-	-	-	-	-	-	-	-	-	-	-
KENTFIELD	12.52	1.48	.70	.04				.03	.30		.45	.93			.28	
KLAMATH R	12.28	1.87	1.33	.98	.35				.03	.04	.45	.48			.14	.02
LAVA BEDS NAT MONUMENT	2.68	.45	.46								.18	.04		*	*	.60
MAD RIVER RANGER STN	M 7.73	2.74	.72	.62					.20	.16	.42					.22
MOUNT HEBRON R S	1.06	.09		.02							.21	.11	.02	*	*	.29
MUIR WOODS	9.75	.94	.39	.03				.10	.18		.35	.63			.51	
NAPA STATE HOSPITAL	7.53	1.02	.36					.01	.02		.15	.44			.17	
OAK KNOLL R S 2	3.45	.74	.30	.06	.01					T	.13	.16	.03		.12	
OAKVILLE 1 WNW	M	-	-	-	-	-	-	-	-	-	-	-	-	-	-	-
OCCIDENTAL	M	-	-	-	-	-	-	-	-	-	-	-	-	-	-	-
ORICK PRAIRIE CREEK PK	12.63	1.93	1.37	1.35	.45				.03	.06	*	*	.83		.18	.02
ORLEANS	10.11	1.39	.67	.45	.07				.02		.22	.17			.09	
PETALUMA FIRE STN 3	5.58	.47	.38						.05		.13	.02			.41	.04
POINT ARENA	M	-	-	-	-	-	-	-	-	-	-	-	-	-	-	-
POTTER VALLEY P H	10.63	1.22	.62	.18					.20		.65	.07	.01	.26		
RICHARDSON GROVE ST PK	14.58	2.66	.86	.64	.20				.21	.15	.37	.20			.20	.11
SAINT HELENA	9.29	1.22						.07		.19	.16			.18		.23
SAN RAFAEL	M	-	-	-	-	-	-	-	-	-	-	-	-	-	-	-
SANTA ROSA	6.50	.57	.85		.01				.04	.03	.15	.15			.32	.02
SAWYERS BAR RANGER STN	4.90	.92	.44	.18	.02				.00		.16	.18	.04	*	*	.11
SCOTIA	11.46	2.91	.88	.19	.21				.07	.27	.06	T	.03		.14	.68
SHELTER COVE AVIATION	10.25	1.70	.31	.40	.24				.20	.08	.73	.59			.12	
SONOMA	8.72	1.00	.34	T				T	.05		.25	.05	T		.31	.30
STANDISH-HICKEY ST PK	14.06	1.81	.70	.57	.16				.06	.15	.37	.19		.06	.20	.12
TRINITY RIVER HATCH	3.81	.79	.11		.04				.02	.02	.32	.05			.09	
TULELAKE //R	1.44	.01	.01	.04							.18	T			.40	
UKIAH	8.87	1.32	.47	.09				T	.13		.60	.49			.15	T
UKIAH 4 WSW	11.64	1.75	.72	.13	.15				.17	.06	.25	.59			.11	.02
UPPER MATTOLE	16.12	4.38	1.30	.74	.09				.34	.82	.21				.15	.12
WARM SPRINGS DAM	8.90	1.59	.47	T	.10		*	*	.56	.02	.24	.20	*		.10	
WEAVERVILLE RANGER STN	5.91	1.71	.15	.05			*	*	.15	.08	.44		.03	*	*	.24

SEE REFERENCE NOTES FOLLOWING STATION INDEX

DAILY PRECIPITATION (CONT)

CALIFORNIA
MARCH 1982

STATION	DAY OF MONTH 16	17	18	19	20	21	22	23	24	25	26	27	28	29	30	31
CALIFORNIA																
NORTH COAST DRAINAGE 01																
ANGWIN PAC UNION COL	.42	-	.59	.10	.02						10		19	.36	.53	3.03
BIG BAR RANGER STATION	.88	.02		.06								.92	*	*	.74	1.45
BRIDGEVILLE 4 NNW		.51		1.07								.06	-	1.60	.90	2.05
BURNT RANCH 1 S	.50	.08	.05							08		.12	.80	.54	1.26	2.15
CALISTOGA	.36	.33	.09		.01						.08	.55		.62	1.87	3.87
CALLAHAN	.31	T	.09									T	.35	.02	.14	.26
CECILVILLE 5 SE	-	-	-	-	-	-	-	-	-	-	-	-	-	-	-	-
CLOVERDALE 3 SSE	.49	.06	.06								.02			.69	.85	2.63
COPCO 1 DAM	.02			.07								.01	.36	.03	.12	.45
COVELO	.29	.09								.07	.05	.82		1.20	1.75	1.85
CRESCENT CITY 1 N	.45		.02								.23	*	*	3.39	.58	.80
CRESCENT CITY 7 ENE	.54	.03										.81	1.75	1.10	.90	1.10
EUREKA WSO CI R	.02	T	.26								.12	1.03	.60	.61	1.18	.30
FOREST GLEN	.13			.07						.03	.13	.14				
FORT BRAGG	.60	.05	.07	.08								.10	.70	.86	.77	1.21
FORT DICK	.55		.08									.84	1.75	.85	1.13	.87
FORT JONES RANGER STN	.08	.10		*	*	*	03					*	*	.43	.18	1.01
FORT ROSS	.62	.22	.05								.02		.41	.67	1.04	1.31
GARBERVILLE	.61		.42								.13	.04	1.48	1.30	1.25	2.25
GASQUET RANGER STATION	.45	.11		.43	.06							.68	1.28	1.25	1.09	2.39
GRATON	.36	.42	.01	.01							.08	.01	.31	.61	.56	3.85
GREENVIEW														.10	.90	.90
GRIZZLY CREEK ST PK	.54		1.20								.03	.10	1.61	.75	1.01	2.04
GUERNEVILLE FIRE DEPT	-	-	-	-	-	-		-	-	-	-	-	-	-	-	-
HAPPY CAMP RANGER STN	.25	.21	T	.20							T	*	*	1.37	.50	2.77
HAYFORK RANGER STATION	.55	.04	.01							.09	T			.69	.75	1.98
HEALDSBURG	.60	.11	.02								.05		.47	.81	2.05	1.92
HEALDSBURG 2	-	-	-	-	-	-		-	-	-	-	-	-	-	-	-
HILTS	.12	.03	.04	.03									.20	.22	.37	.45
HOOPA	-	-	-	-	-	-		-	-	-	-	-	-	-	-	-
KENTFIELD	.58	.86	.45								.22			.95	1.35	3.90
KLAMATH R	.48		T	.07						.02	.27	.34	2.27	.72	1.17	1.25
LAVA BEDS NAT MONUMENT	.03	.02	.13	.01									.11			.65
MAD RIVER RANGER STN	.47		.16								.08			1.26	.68	-
MOUNT HEBRON R S			.02	.01								*	*	.12	.02	.15
MUIR WOODS	.56	.65	.62								.26		.65	.57	.55	2.76
NAPA STATE HOSPITAL	.33	.37	.19	.07							.15		.20	.81	.70	2.54
OAK KNOLL R S 2	.22	.06		.05										.51	.08	.98
OAKVILLE 1 WNW	-	-	-	-	-	-		-	-	-	-	-	-	-	-	-
OCCIDENTAL	-	-	-	-	-	-		-	-	-	-	-	-	-	-	-
ORICK PRAIRIE CREEK PK	.24		.14	.01							.09	.25	2.11	1.06	1.12	1.39
ORLEANS	.52			.06							.05	.20	1.30	2.26	1.38	1.26
PETALUMA FIRE STN 3	.32	.35									.14		.30	.36	.45	2.16
POINT ARENA	-	-	-	-	-	-		-	-	-	-	-	-	-	-	-
POTTER VALLEY P H	.53		.05	.04							.04		.74	1.42	2.05	2.55
RICHARDSON GROVE ST PK	.60	.09	.28	.12	.02						.05	.42	1.69	1.37	.94	3.40
SAINT HELENA	.30		.12	T						10		.30	.18	.85	5.05	.34
SAN RAFAEL	-	-	-	-	-	-					-	-	-	-	-	-
SANTA ROSA	.37	.20	.01	.13							.09		.19	.25	.52	2.60
SAWYERS BAR RANGER STN	.13	.08	.02	.13	*	*	05					*	*	.64	.35	1.45
SCOTIA	.53	.03	.17	.11								.09	1.58	.83	.79	1.89
SHELTER COVE AVIATION	.04			.03								.14	1.42	.80	1.41	1.04
SONOMA	.45	.76	.05	.16							.16	.33	.83	.83	.85	2.00
STANDISH HICKEY ST PK	.38	.23	.08	.25							.11	.61	1.39	.85	1.79	3.98
TRINITY RIVER HATCH	.35				.04								.26	.02	.36	1.34
TULELAKE W/R			.02	.13	.02								.12	.04	.03	.44
UKIAH	.43	.01	.04										.71	.91	1.88	1.64
UKIAH 4 WSW	.36	.06	.02	.08							.02	T	.73	.72	1.30	4.40
UPPER MATTOLE	.60	.08	.07	.11								.40	2.31	.95	1.38	2.07
WARM SPRINGS DAM	.47	11									.03		.45	.34	.77	3.45
WEAVERVILLE RANGER STN	24											*	*	.72	.80	1.30

SEE REFERENCE NOTES FOLLOWING STATION INDEX

DAILY PRECIPITATION (INCHES)

CALIFORNIA
MARCH 1982

STATION	TOTAL	1	2	3	4	5	6	7	8	9	10	11	12	13	14	15
		DAY OF MONTH														
WEED FIRE DEPARTMENT	5.88	2.85	.64						T	.02	.16	.02			.10	.52
WILLITS 1 NE	10.70	1.92	.54	.47				T	.11	.02	.25				.16	
WILLOW CREEK 1 NW	8.89	1.60	.61	.70	.25				.06	.03	.15	.15	.02		.11	.05
YREKA	2.31	.40	.30	.01							.21	.06			.17	.16
SACRAMENTO DRAINAGE 02																
ADIN RANGER STATION	2.36								.00		.44	.05		*	*	.62
ALTURAS RANGER STATION	1.59		T	.02							.15	.37	.04		.01	.25
AUBURN	10.97	.40	1.27	.94					.04		.21	1.27	.10		.75	.11
AUBURN DAM PROJECT	9.73	.51	1.10	.62					.02		.26	1.09	.02		.72	.18
BLUE CANYON WSMO /R	20.10	2.16	1.56	.06	.04			.05	.02		1.98	1.10		.11	1.32	.09
BOWMAN DAM	M	-	-	-	-	-	-	-	-	-	-	-			-	-
BROOKS FARNHAM RANCH	5.75	.74	.31						.07		.18	.06	.03		.02	.22
BRUSH CREEK R S	16.10	1.02	2.19	.06	.02				.33			1.90	1.90			1.50
BUCKHORN	16.10	2.77	2.08	.52					T	1.60					1.63	.51
BUCKS CREEK P H	18.95	3.83	1.58	.50	.20				.31		.47	1.67	.21		.75	.49
BURNEY	5.93	.20	.67	.10	.06				.10	.02	.17	.38	.02		.59	.42
CANBY RANGER STATION	2.95	.12	.14	.02					.00		.47	.14	.12	*	*	.33
CANYON DAM	6.91	1.17	1.00	.17					.03		.19	1.21	.03		.51	.25
CHALLENGE RANGER STA	16.79	1.09	1.90	.14	.02				.35	.11	.15	2.00	.30			1.25
CHESTER	6.66	1.05	.34	.09					.02		.20	.31	T		.45	.01
CHICO UNIVERSITY FARM	5.51	.40	.48				*	*	.14	.08	*	.47	.09	*	*	.67
CLEARLAKE HIGHLANDS	5.00	.69	.30	.10	.02				.17	.02	.21	.07			.07	
COLEMAN FISHERIES STA	5.05	.97	.26	.09					.12	.48	.21				.66	
COLFAX	12.09	.92	1.50	.10					.05		.74	1.05	T		.90	.10
COLGATE POWER HOUSE	11.79	.90	.91	.02					.17		.64	1.19	.02		.75	.42
COLUSA 2 SSW	3.13	.82	.03					T	.06		.31	.01			.23	.13
CORNING HOUGHTON RANCH	4.78	.72	.29		T				.17		.56	.20	.52		.26	.41
DAVIS 2 WSW EXP FARM	6.89	.45	.98		T				.08		.12	.49	.10		.06	.53
DEER CREEK FOREBAY	16.90	.81	3.47	.17	.03					.12	.97	1.85	.58		1.12	.36
DE SABLA	17.02	3.02	.21	.10					.47		1.10	.66	1.06		.86	.31
DOBBINS 1 S	9.47	.92	.82	.03					.18		.78	1.40			.79	.34
DOWNIEVILLE RANGER STA	15.97	1.59	1.92	1.39	.10	*	*	*	.23		.26	1.27	.65	*	*	1.72
DUNSMUIR TRTMT PLANT	11.65	3.10	.78	.10	.02				.53	.77	.32	.54	.05	.33	.20	T
EAST PARK RESERVOIR	3.57	.50	.17						.23		.40	.06	.06	.03		.07
FAIRFIELD FIRE STN 2	6.14	.44	1.19						.04		.08	.21	.01		.18	.02
FOLSOM DAM	7.77	.34	.70	.44					.08		.20	1.16	.04		.38	.39
FORESTHILL RANGER STA	11.71	.57	2.05	.68					.02		.45	1.12	.10			1.26
FRENCH GULCH	M	-	-	-	-	-	-	-	-	-	-	-	-	-		-
GEORGETOWN RANGER STA	17.97	.82	2.55	.54				*	.04		.62	1.28			*	1.47
GOLD RUN	16.40	1.17	1.72	.14	.02				.05		1.17	1.15			1.13	.24
GRASS VALLEY 2	13.42	.64	1.20	.16					.15		.33	1.29	.48		.63	.70
GREENVILLE RANGER STA	5.63	1.09	1.58	.09	.03				.03	.01	.08	.87	.09			.69
HARRISON GULCH R S	7.26	1.77	.31	T	T		*	*	.16	.15	.50	.25		*	*	.08
HARRY ENGLEBRIGHT DAM	9.41	.48	.71	.33					.14		.23	.82	.92		.21	.35
HAT CREEK P H 1	4.45	.09	.23	.12	.08				.02		.18	.13	.04		.51	.25
IOWA HILL	14.54	.65	1.98	.64	.01				.01		.45	.97	.35		.91	.39
JESS VALLEY	2.54		.05	.10	.04				T		.46	.05	.05		.25	.25
KELSEY 1 N	11.01	.47	2.00	.06					.03		.35	.91	.02		1.11	.13
LAKEPORT	6.94	.37	.11	.05				.01	.34		.35	.07			.18	
LAKE SOLANO	7.51	.66	1.05						.02	T	.17	.24	.06		.15	.04
LAKE SPAULDING	19.30	1.50	2.73	.13	T				T		1.13	1.13	.02		1.19	.24
MANZANITA LAKE	8.75	.67	.76	.34	.53				T	T	T	.97	.20		.61	.50
MARKLEY COVE	8.19	.76	.78						.06	.01	.06	.11	T		.17	.03
MARYSVILLE	4.73	.34	.41						.07	T	.15	.75	.01		T	.28
MC CLOUD	9.23	2.02	.97	.02					.29	.64	.28	.20	T		.53	.04
MIDDLETOWN	13.17	.77	.99					.38			.35	.26			.30	
MINERAL	10.30	1.12	1.26	.06	.15				.12	.15	.12	.61	T		.62	.20
MOUNT SHASTA WSO CI //R	6.96	2.32	.19	.02				.02	.34	.03	.30	T		.01	.29	.20
NEVADA CITY	14.21	.66	1.41	.22	.03				.14		.35	1.37	.42		.62	.64
NICOLAUS 2	5.36	.40	.83	.02					.07		.17	.32	.29		.09	.07
ONO	M	-	-	-	-	-	-	-	-	-	-	-	-	-	-	-
ORLAND	M	-	-	-	-	-	-	-	-	-	-	-	-	-	-	-
OROVILLE DAM	6.76	.48	.87						.08		.13	.66	.24		.12	.88
PACIFIC HOUSE	15.47	.42	1.77	1.11					.02		.37	1.64	.38		1.18	.61

SEE REFERENCE NOTES FOLLOWING STATION INDEX

DAILY PRECIPITATION (CONT)

CALIFORNIA
MARCH 1982

STATION	DAY OF MONTH 16	17	18	19	20	21	22	23	24	25	26	27	28	29	30	31
WEED FIRE DEPARTMENT	12	T	T	21									[illegible]	[illegible]	01	[illegible]
WILLITS 1 NE	40	02	06								02		[illegible]	[illegible]	[illegible]	52
WILLOW CREEK 1 NW	24	04	11	05								13	35	[illegible]	[illegible]	05
YREKA	03	T	T	.05	T							T	[illegible]	[illegible]	[illegible]	58
SACRAMENTO DRAINAGE 02																
ADIN RANGER STATION	T	11	T	15								*	*	32	37	50
ALTURAS RANGER STATION		18		03									T	[illegible]	07	40
AUBURN	22	.57	.72	18							.21	15	.65	5[illegible]	1 07	1 5[illegible]
AUBURN DAM PROJECT	30	.30	.44	11							.29	.11	.43	6[illegible]	83	1 77
BLUE CANYON WSMO /R	.81	.65	.69	.13							.44	.68	1.47	1 6[illegible]	2 25	2 8[illegible]
BOWMAN DAM	-	-	-	-	-	-	-	-	-	-	-	-	-			
BROOKS FARNHAM RANCH	12	.61		.13	T	T					.07		.22	1[illegible]	46	2 34
BRUSH CREEK R S		.61	.19	.12	.25						T			8[illegible]		5 1[illegible]
BUCKHORN	33	.32	.21	.55						T	.47	.12	1.02	6[illegible]	1 20	2 1[illegible]
BUCKS CREEK P H	34	.09	.17	.25	.03					.31	.10		.60	9[illegible]	1 52	4 5[illegible]
BURNEY		.05	.05	.02	.02						.03	.07	.40	2[illegible]	40	1 9[illegible]
CANBY RANGER STATION	02	.03	.06	.15			.00					*	*	1[illegible]	22	9[illegible]
CANYON DAM	07	.06		.17							.02	.13	.50	5[illegible]	82	
CHALLENGE RANGER STA	42	.43	.52	.12			.11				.12			1 4[illegible]	85	5 5[illegible]
CHESTER	07	.03		.31						T	T	T	.49	5[illegible]	1 00	1 7[illegible]
CHICO UNIVERSITY FARM	17	.23	.06	T			.00			.21	.01			1[illegible]	35	2 0[illegible]
CLEARLAKE HIGHLANDS	24	.22			.11						.04		.13	2[illegible]	70	1 7[illegible]
COLEMAN FISHERIES STA	26	.30								.02	.07	.07	.13	1[illegible]	1 18	1[illegible]
COLFAX	53	.28	1.04	.03							.22	.21	.74	5[illegible]	18	2 9[illegible]
COLGATE POWER HOUSE	39	.32	.55	.45							.14	.01	.61	8[illegible]	32	3 1[illegible]
COLUSA 2 SSW	15	.22											.07	3[illegible]	07	7[illegible]
CORNING HOUGHTON RANCH	20	.19	.04		T							.13			24	8[illegible]
DAVIS 2 WSW EXP FARM	22	.68	.20	.02							.13	.01	.13	0[illegible]	51	2 1[illegible]
DEER CREEK FOREBAY	48	.67		1.06							.22	.55	1.26	3 1[illegible]		
DE SABLA	39	.24	.13	.19	.13						.12		.56	1 2[illegible]	1 70	4 48
DOBBINS 1 S	46	.34	.54	.43							.21	.03	.77	8[illegible]	55	
DOWNIEVILLE RANGER STA	01	.31	.52								.29	*	*	2 3[illegible]	98	2 41
DUNSMUIR TRTMT PLANT	33	T	.36	.27							T	.30	.90	2[illegible]	72	1 82
EAST PARK RESERVOIR	18	.28		T	.06						T			0[illegible]	12	1 35
FAIRFIELD FIRE STN 2	37	.40	.29	.03							.12		.25	1[illegible]	44	1 88
FOLSOM DAM	18	.50	.72	.06							.25	.07	.34	2[illegible]	57	1 14
FORESTHILL RANGER STA	19	.55	.45	.56							.31			2 3[illegible]	1 08	
FRENCH GULCH	-	-	-	-	-	-	-	-	-	-	-	-	-			
GEORGETOWN RANGER STA	72	.44	.80								.39	.61	1.22	1 6[illegible]	1 22	3 65
GOLD RUN	58	.27	.69	.35							.29	.38	.94	1 2[illegible]	1 10	3 80
GRASS VALLEY 2	30	.45	.55	.85	.02						.17	.18	.61	4	78	3 50
GREENVILLE RANGER STA	08	.09		.03				.01	.03					8[illegible]		
HARRISON GULCH R S	35	.04	T	.08	*	*	.08			.08	.05	*	*	7[illegible]	50	2 16
HARRY ENGLEBRIGHT DAM	41	.17	.22	.43							.14		.52	3	69	2 32
HAT CREEK P H 1		.02	.01	.05							.11		.40	2[illegible]	26	1 66
IOWA HILL	1.90	.62	.55	.54	.32						.29	.41	.65	5[illegible]	76	1 58
JESS VALLEY		.14	.04	.25						.03			.11	0[illegible]	16	51
KENSEY 1 N	51	.30	.61									.71	.81	5[illegible]	54	1 92
LAKEPORT	33	T									.03		.42	7[illegible]	1 17	2 75
LAKE SOLANO	36	.75	.10	T						.07			.14	0[illegible]	72	2 92
LAKE SPAULDING	88	.29	.81	.18	.04						.24	.66	1.76	1 9[illegible]	2 07	2 31
MANZANITA LAKE	05	.14	.14	.77	.18		.01			T	.09	.06	.40	2[illegible]	32	1 72
MARKLEY COVE	34	.92	T	.05							.07		.41	1[illegible]	70	3 58
MARYSVILLE	11	.33	.02	.02						.07	.06	T	.12	0[illegible]	24	1 69
MC CLOUD	12	T	.07	T	.03						T	.27	.76	0[illegible]	60	2 33
MIDDLETOWN	05	.50			.11							.65	.45	3[illegible]	91	7 10
MINERAL	11	.50	.08	.60	T	.05				T	T	.09	.60	4[illegible]	71	2 75
MOUNT SHASTA WSO CI //R	36		.27	.02							T	.53	.40	4[illegible]	62	61
NEVADA CITY	50	.55	.29	.37	.10						.19	.20	.54	4[illegible]	87	4 26
NICOLAUS 2	08	.57	.32	.02						.01	.10		.16	0[illegible]	35	1 42
ONO		-	-	-	-	-	-	-	-	-	-	-	-			
ORLAND		-	-	-	-	-	-	-	-	-	-	-	-			
ORROVILLE DAM	16	.24	.09	.01							.01	.01	.17	1[illegible]	46	2 03
PACIFIC HOUSE	29	1.10	.42	.21	36						30	.26	1.17	1 5[illegible]	1 04	1 25

SEE REFERENCE NOTES FOLLOWING STATION INDEX

DAILY PRECIPITATION (INCHES)

CALIFORNIA
MARCH 1982

STATION	TOTAL	1	2	3	4	5	6	7	8	9	10	11	12	13	14	15
		DAY OF MONTH														
PARADISE	12.31	.48	1.32						.02		.38	1.53	.75		.45	.93
PASKENTA RANGER STA	4.31	.85	.32						.24		.30		.05			.32
PAYNES CREEK	7.16	1.40	.26	.03	.18				.08	.05	.22	.37	.05	.10		1.05
PIT RIVER P H 1	4.97	.06	.35	.06	.01				.02	.02	.26	.09	.03		.53	.16
PIT RIVER P H 5	17.15	3.15	1.34	.26	.04				.54	.14	.75	.37	.10		.98	.15
PLACERVILLE	10.76	.38	1.59	.48					.04		.20	.83			.89	.37
PLACERVILLE IFG	M10.51	.98	2.00	.27					.04		.53	.96			1.24	
PORTOLA	6.59	.30	.93	.04							*	.59	.07		.46	.02
QUINCY	9.62	.84	1.60	.10	.04		*	*	.03	.01	.10	.75	.13	*	*	.77
RED BLUFF WSO AP R	3.56	.74	.10	.12				.04	.04		.60	T		.02	.42	
REDDING FIRE STN 4	8.12	1.14	.09	.08					.30	.09	.45	.34			.43	
REPRESA	M	-	-	-	-	-	-	-	-	-	-	-	-	-	-	-
ROUND MT P G AND E	15.10	1.84	2.50	.35					.27	.04	.76	.29			1.20	.69
SACRAMENTO FAA AP R	7.12	1.04	.69					.05	.03	T	.28	.11			.25	.04
SACRAMENTO WSO CI R	6.87	1.08	.60					.03	.03		.20	.11			.30	
SHASTA DAM	10.60	1.88	1.33	.02	.09				.42	.35	.28	.20			.40	.09
SHINGLETOWN 2 E	9.41	.41	.24	.10	.25				.05	.10	.14	1.09	.34			
SIERRA CITY	M13.49	.82	3.00	.42	.28				.11	.46		1.78	.48		.85	.36
SIERRAVILLE R S //	4.54	.15	1.33	.19							.17	.40	.07	*	*	.39
STONYFORD RANGER STA	3.94	.70	.18						.39	.53	.03		.09		.05	.07
STONY GORGE RESERVOIR	3.87	.57	.27	T					.30	.06	.26	.15	.03		.03	.15
STRAWBERRY VALLEY	19.72	1.00	2.67	.26	.11				.38			2.13	.38		.95	.59
TWIN LAKES	M14.15	1.58	1.41	.14				T	T		.74	1.33	-		.27	.15
UPPER LAKE 7 W	11.06	1.11	.81	.18				.05			.50	.35			.23	
VACAVILLE	8.19	1.31	.46					.03	.03	T	.19	.26			.14	
VINTON	2.06	T	.62	T							.19	.10	.05		.22	.03
VOLTA POWER HOUSE	6.67	.59	.17	.07	.21				.05		.62	.18	.01		.99	.22
WHISKEYTOWN RES	11.12	2.48	.67	.04	.07				.59	.35	.30	.20	.01		.56	.55
WILLIAMS	2.82	.25						.06		.37	.05	.08		.23		.14
WILLOWS 6 W	4.44	.47	.01						.11		.52	.06	.10		.33	.25
WINTERS	7.50	.73	.90		T				.04	T	.15	.42	.06		.17	.30
WOODLAND 1 WNW	6.61	.34	.77		.04				.08		.12	.55	.22		.11	.18
NORTHEAST INTERIOR BASINS 03																
BOCA	5.04	T	1.50	.25					T		T	.70			.18	T
BODIE	M 1.73		.13							T	T	T				T
BRIDGEPORT	M	-	-	-	-	-	-	-	-	-	-	-	-	-	-	-
CEDARVILLE	1.01		T	.02	.01					.01	.09	.23	.07		.25	.02
DONNER MEMORIAL ST PK	12.21	T	3.43	.66	T				.05		.22	1.08			.61	.13
DOYLE	.77	T	.15		.02						.01	T	T		.09	.02
DOYLE 4 SSE	1.51	.18	.27		T						.10				.06	T
ECHO SUMMIT	10.47	.17	1.39	1.12	T				.07		.17	1.48	.37		.29	.38
ELLERY LAKE //	6.50	.72	.40	.08			.04	.08	.10	.12	.36	.18	.06		.18	.08
FORT BIDWELL	1.93			.17	.05				.03		.13	.27			.25	.02
GEM LAKE	6.64	.42	.58	.16	.16						.26	.14	.08		.38	.06
MONO LAKE	1.81		.38								.07	.05				
SAGEHEN CREEK	10.49	.70	2.15	T				T	.05		.44	.57			.49	.02
SUSANVILLE AIRPORT	2.25		.21		.01						.07	.31	.01		.08	.20
TAHOE CITY	9.68	T	1.62	.63	T				.04		.31	1.06	.15		.41	.13
TERMO	1.23	T	.05	.02	T				T		.32	.02			.20	.05
TRUCKEE RANGER STATION	8.68	.13	1.77	.52	T				.05		.07	.90	.02		.50	.09
WOODFORDS	3.50	.32	.54								.18	.31	.04			.04
CENTRAL COAST DRAINAGE 04																
BEN LOMOND 4	13.98	1.71	.75	.02				.09	.28		.46	.87			.25	.04
BERKELEY	9.03	.81	.35					.01			.29	.39		.02	.31	.04
BIG SUR STATE PARK	9.41	.86	1.40	.15					.18		.30	.32	.23		.28	.30
BLACK MOUNTAIN 2 SW	3.91	.56	.38	.17					.09		.17	.38	.07		.25	.06
CHITTENDEN PASS	M	-	-	-	-	-	-	-	-	-	-	-	-	-	-	-
GILROY	5.92	.35	.47	.06					.03		.25	.48	.05	.21	.15	.46
HALF MOON BAY	7.91	.90	.11						.09	.02	.12	.43	.02	.50	.01	
HOLLISTER 2	3.59	.12	.27	.12					.01		.23	.19	.04		.22	.11
KING CITY	4.38	.20	.17	.07							.16	.07	.02			.90
LIVERMORE	5.58	.45	.36					.04	.03		.11	.64	T		.10	

SEE REFERENCE NOTES FOLLOWING STATION INDEX

DAILY PRECIPITATION (CONT)

CALIFORNIA
MARCH 1982

STATION	DAY OF MONTH															
	16	17	18	19	20	21	22	23	24	25	26	27	28	29	30	31
PARADISE	.23	.42	04	05	T						T	.05	32	.16	81	4.37
PASKENTA RANGER STA	.45	.12								.10	.01			.15	32	1.08
PAYNES CREEK		.05	10	20						T	.10	.02	28	.05	30	2.27
PIT RIVER P H 1	.21	.02	03	08	02					.16	.01		53	.25	22	1.85
PIT RIVER P H 5	.44	.06	33	34	10	01				.03	.35	.93	85	.82	1.97	3.10
PLACERVILLE	.17	1.02	64	06							.30	.31	58	.64	67	1.59
PLACERVILLE IFG	.65	.26	60	T						.41				2.16	41	
PORTOLA	T	.17	11	02									*	1.20	1.50	1.18
QUINCY	.07	.09	40	09	*	01	.75	.01			T	*	*	.30	58	2.95
RED BLUFF WSO AP R	.42	.08	T							.03	.05		01	.23	36	30
REDDING FIRE STN 4	.70	.14	01	02					T	.68	.61	.18	28	1.11	1.49	
REPRESA	-	-					-	-	-	-	-	-		-	-	-
ROUND MT P G AND E	.55	.23	21	68	01					.14	.30	.12	1.10	.47	1.49	1.86
SACRAMENTO FAA AP R	.29	.62	09								.26		29	.72	.91	1.85
SACRAMENTO WSO CI R	.23	.56	11								.20		31	.68	.60	1.83
SHASTA DAM	.47	.30	02	08								.67	38	.25	1.20	2.17
SHINGLETOWN 2 E	3.38										.13	.18	16	.15	.43	2.32
SIERRA CITY	.16	.35		10							.44	.40	80	.80	.55	.43
SIERRAVILLE R S //		.09	04	T			.00			T		*	31	.49	.37	54
STONYFORD RANGER STA	.31	.30	02	09	06					.02			12	.42	.5*	
STONY GORGE RESERVOIR	.27	.10	11	03	T					.08	.05	.02	03	T	.28	1.10
STRAWBERRY VALLEY	.53	.37	80	17	15					T	.11	.24	1.12	.48	1.88	5.42
TWIN LAKES	.54	.30	19	05						T			1.49	.77	1.40	3.89
UPPER LAKE 7 W	.42	.03	12	03							.03	.0*	90	.99	2.14	2.50
VACAVILLE	.35	.61	63	01	T						.10		27	.70	.48	2.14
VINTON	.03	T	T	04						T	.02		08	.06	.13	49
VOLTA POWER HOUSE	.18	.20	08	75						.08	.03	.01	14	.22	.[illegible]	1.77
WHISKEYTOWN RES	1.02	.19	04	12						T	T	.31	50	.15	1.[illegible]	1.44
WILLIAMS	.31											.08		.30	.8[illegible]	06
WILLOWS 6 W	.65	.22								.01	.03		12	.29	.15	12
WINTERS	.22	.80	22	T	T						.02		13	.14	.41	2.42
WOODLAND 1 WNW	.21	1.11	T								.11	T	10	T	.[illegible]	2.55
NORTHEAST INTERIOR BASINS 03																
BOCA	T	.17	22								T		33	.40	.65	64
BODIE	.11											.04	25	.18	.41	
BRIDGEPORT	-	-					-	-	-	-	-	-		-	-	
CEDARVILLE		.01	01	09								T	01	.01	.1[illegible]	[illegible]
DONNER MEMORIAL ST PK	.15	.42	19	05						T	.01	.0	1.31	.99	1.3[illegible]	1.[illegible]
DOYLE		.02	T	T	04					.01				T	.0[illegible]	.15
DOYLE 4 SSE	.03	T	02	02						.04			02		.0[illegible]	
ECHO SUMMIT	.09	.63	23	07	T					T	.11	.1[illegible]	43	1.61	.8[illegible]	[illegible]
ELLERY LAKE //	.10	.24	18		04			.14	.04	.03	.10	.12	32	.78	.[illegible]	1.[illegible]
FORT BIDWELL	.03	.06	05	12	04								06	.13	.[illegible]	[illegible]
GEM LAKE	.54	.60	26	12	04					.2[illegible]	.1[illegible]	.1[illegible]	46	.48	.7[illegible]	1.[illegible]
MONO LAKE	T	.13									.21		25	.30		.47
SAGEHEN CREEK	.19	.07	25								.01	.01	1.07	1.12	.[illegible]	2.[illegible]
SUSANVILLE AIRPORT	.03	.07		07	04								05	.02	.0[illegible]	1.[illegible]
TAHOE CITY	.05	.24	07	T	T					T	T	T	72	1.04	1.[illegible]	1.[illegible]
TERMO	.01	.06	10	05	T	T				.0[illegible]		T		.02	.0[illegible]	
TRUCKEE RANGER STATION	.03	.27	15	T							.04	.0[illegible]	50	1.22	1.[illegible]	1.[illegible]
WOODFORDS	.02	.46	07										29	.39	.[illegible]	4
CENTRAL COAST DRAINAGE 04																
BEN LOMOND 4	.49	1.66	38	10							.47		52	1.57	.[illegible]	3.[illegible]
BERKELEY	.42	.20	17							.14	.22		43	1.22	1.[illegible]	2.[illegible]
BIG SUR STATE PARK	.42	1.04	.63	35							.14	.13	49	34		[illegible]
BLACK MOUNTAIN 2 SW	.10	1.10		18							*	*	*	*	*	*
CHITTENDEN PASS	-	-			-		-	-	-	-	-	-			-	
CORRALITOS	.70	.22		15	.01						.22	.11	33	37	.8[illegible]	[illegible]
HALF MOON BAY	.42	.67	.10	03							.25		38	71	.[illegible]	2.[illegible]
HOLLISTER 2	.11	.24	.20	24							.19		24	36	.4[illegible]	[illegible]
KING CITY	.14	.64	.47	08								.20	50	10	.[illegible]	[illegible]
LIVERMORE	.10	.22	10								.35		37	57	.[illegible]	1.[illegible]

SEE REFERENCE NOTES FOLLOWING STATION INDEX

DAILY PRECIPITATION (INCHES)

CALIFORNIA
MARCH 1982

STATION	TOTAL	DAY OF MONTH 1	2	3	4	5	6	7	8	9	10	11	12	13	14	15
LOS GATOS	8.98	78	.86					.02	.01		.12	.60	.01		24	01
LOS GATOS 4 SW	14.96	1 04	1.72	.15					.30		.18	.72			1 72	
MARTINEZ WATER PLANT	5.55	30	.44	.04					.02	T	.04	.30	.05		10	.02
MONTEREY	8.04	77	.24	.03				.05		.03	.46	.09	.05	T	65	.08
MORGAN HILL	M	-	-	-	-	-	-	-	-	-	-	-	-	-	-	-
MORRO BAY FIRE DEPT	6.53	72	.05						.01	.11	.03	.02		.25	70	.77
MOUNT DIABLO JUNCTION	6.76	52	.63	.06					.04	.03	.06	.33	.07		22	.35
MOUNT HAMILTON	7.39	40	.77					T			.12	.60	.11		32	.17
NEWARK	4.39	16	.36	.06					.03		.04	.45	.04		18	
OAKLAND MUSEUM	8.55	73	.45					.01	.01		.13	.60			33	.01
PAICINES OHRWALL RANCH	4.83	26	.33	.18					.03		.27	.19	.06		34	.05
PALO ALTO	4.35	23	.35	.05					.02		.08	.33	.01		16	.05
PALOMA	7.66	77	.33					.07	.01	.04	.37	.21	.06	T	21	.46
PASO ROBLES	5.10	48	.62					.01		.01	.07	.11	.02		47	
PASO ROBLES FAA AP	5.97	79	.22					T		.09		.06			59	
PINNACLES NAT MONUMENT	M	-	-	-	-	-	-	-	-	-	-	-	-	-	-	-
PISMO BEACH	6.40	78	.88								.08	.09	.19	.34	33	.32
PRIEST VALLEY	7.51	64	.67					.05	.02		.17	.40			52	.02
REDWOOD CITY	8.23	67	.57	.11	.01				.01		.06	.29	T		28	
RICHMOND	6.60	83	.29	.01				.01	.03		.08	.39			32	
SALINAS 3 E	5.42	60	.26					.05			.29	.27	.01			.31
SALINAS FAA AP	4.53	52	.24					.04		.15	.27	.05			26	
SALINAS DAM	7.30	10	1.05	.18					.01		.12	.03	.15		24	.40
SAN CLEMENTE DAM	5.19	37	.36	.11					.02		.32	.20	.09		15	.21
S F RICHMOND SUNSET R	M	-	-	-	-	-	-	-	-	-	-	-	-	-	-	-
SAN FRANCISCO WSO AP R	7.63	.72	.36					.01	.01	.01	.13	.36		.06	.36	.04
SAN FRANCISCO WSO CI R	7.65	55	.31					.06	.02		.32	.24		.06	22	.08
SAN GREGORIO 2 SE	8.84	1 22	.18					.04	.12		.52	.19		T	47	.07
SAN JOSE	M	-	-	-	-	-	-	-	-	-	-	-	-	-	-	-
SAN LUIS OBISPO POLY	M	-	-	-	-	-	-	-	-	-	-	-	-	-	-	-
SANTA CRUZ	7.84	72	.61						.12		.31	.80	.01		.26	.14
SANTA MARGARITA BOOST	9.24	.20	2.08	.12					.02		.13	.04	.11		.67	.49
SOLEDAD	2.48	13	.10						.05		.22	.11			.16	.12
SPRECKELS HWY BRIDGE	4.90	51	.26	.24					.09		.28	.33	.05		.15	.04
UPR SAN LEANDRO FILTER	7.68	35	.67	.50					T		.14	.48	.40		.36	.10
WATSONVILLE WATERWORKS	M	-	-	-	-	-	-	-	-	-	-	-	-	-	-	-
WOODSIDE FIRE STN 1	9.76	1.00	.33					.03			.16	.36			.23	T
WRIGHTS	14.32	1.88	1.20					.11	.08		.41	.90			.71	
SAN JOAQUIN DRAINAGE 05																
ANGIOLA	M 3.21	.42								.07	.07	.09			.73	.12
ANTIOCH PUMPING PL 3	3.82	.21	.41	T					.03		.03	.22	.01		.08	
ASH MOUNTAIN	8.97		.73	.67							.25	.25	.71		.19	1.53
AUBERRY 1 NW	8.53	.16	.82								.49	.48	.02		1.72	.13
BAKERSFIELD WSO AP R	2.13	.07	.09					T		.05	.07	.56	.10		.30	T
BALCH POWER HOUSE	9.66	.11	1.53								.77	.97			1.49	.25
BUTTONWILLOW	2.64		.26						T		.15	.06	1.00			.32
CALAVERAS BIG TREES	19.29	T	2.63	1.18					T		.95	2.62	.36		2.05	.88
CALAVERAS RANGER STN	M14.88	.48	1.65	.48							.84	2.20				2.68
CAMP PARDEE	7.24	.28	.30	.67					.03		.19	.42	.22	T	.51	.41
CHERRY VALLEY DAM	16.73	1.98	.71					.03		1.15	1.20	.32	.05	.65	.93	.46
COALINGA	2.07	.23	.14					T	T		.11	.30	T		.13	.02
COARSEGOLD 1 NW	12.29		.90	.72				T		.35	.42	.21		.55	1.40	.40
CORCORAN IRRIG DIST	2.77	.20	.21	.01							.11	.15	.03		.39	.01
DELANO	2.71		.25	.05							.05	.10	.32		.05	.60
DENAIR 3 NNE	6.41	.38	.11							T	.48	.10	.11		.33	.10
ELECTRA POWER HOUSE	11.90	.32	.86	.02					.02		.21	.65	.01		.94	.46
ELLIOTT	6.89	.22	.60	.20					.04		.09	.84	.03		.15	.18
EXCHEQUER RESERVOIR	5.76	.11	.60	.20					T		.33	.51	.02		.53	.48
FIDDLETOWN DEXTER RANCH	11.10	.56	.94	.09					.06		.38	1.00	.21		.63	.60
FIVE POINTS 5 SSW	2.53	.41	.13								.06	.38	.01	*	.47	
FRESNO WSO AP R	4.76	.35	.02					.01		.15	.20	.36			.82	T
FRIANT GOVERNMENT CAMP	5.64		.56	.20							.40	.24	.14		.18	1.03
GLENNVILLE	6.03		.36	.45							.25	.10	.64			.76
GRANT GROVE	14.82		1.04	.74					.10		1.04	.87	.97		.73	1.49

SEE REFERENCE NOTES FOLLOWING STATION INDEX

DAILY PRECIPITATION (CONT)

CALIFORNIA
MARCH 1982

STATION	DAY OF MONTH 16	17	18	19	20	21	22	23	24	25	26	27	28	29	30	31
LOS GATOS	.90	.67	.11	.05							.28	.07	.25	.89	.26	2.85
LOS GATOS 4 SW	.92	1.20	.34	.28							.46	.15	.40	.43	1.00	3.95
MARTINEZ WATER PLANT	.25	.16	.15	.02							.21	T	.24	.16	.75	2.30
MONTEREY	.63	.87	.43	.12						T	.13	.13	.50	.72	.01	2.05
MORGAN HILL	-															
MORRO BAY FIRE DEPT	.85	.25	.12							.57		.11	.32	.40	.09	1.16
MOUNT DIABLO JUNCTION	.29		.28	.22							.32		.19	.36	.77	2.02
MOUNT HAMILTON	.32	*	.57		.00						.26	.11	.52	.94	.53	1.65
NEWARK	.37	.18	.30	.11							.34	.01	.20	.21	.47	.88
OAKLAND MUSEUM	.60	.45	.35								.28		.30	1.21	.22	2.87
PAICINES OHRWALL RANCH	.29	.28	.08	.26							.16	.02	.35	.53	1.14	.01
PALO ALTO	.33	.49	.09								.35		.14	.24	.45	.98
PALOMA	.37	1.02	.78	.32	.01				T	.02	.16	.01	.22	.98	.10	1.14
PASO ROBLES	.61	1.17	.26	T						.01	.31		.28	.40	.04	.23
PASO ROBLES FAA AP	1.18	.78	.07							.09	.22		.21	.41	.02	1.24
PINNACLES NAT MONUMENT	-															
PISMO BEACH	1.05	.31	.20								.31		.39	.40	.73	
PRIEST VALLEY	.58	.75	.53	.06	.03					T	.14	.05	.38	.66	.07	1.77
REDWOOD CITY	.44	.87	.20	.09							.46	.01	.44	.33	.76	2.57
RICHMOND	.38	.59	.15								.26		.29	.83	.41	1.73
SALINAS 3 E	.52	.37	.40	.17							.09			1.14	.11	.83
SALINAS FAA AP	.60	.23	.41							.06	.02	T	.40	.39	.07	.82
SALINAS DAM	.50	1.87	.54	.10							.21	.16	.66	.38	1.13	.07
SAN CLEMENTE DAM	.38	.42	.31	.43							.02	T	.17	.35	.64	.14
S F RICHMOND SUNSET R	-															
SAN FRANCISCO WSO AP R	.63	.40	.06	.01						.17	.15	T	.60	.75	1.13	1.57
SAN FRANCISCO WSO CI R	.61	.47	.09							.11	.11		.40	.88	.54	2.57
SAN GREGORIO 2 SE	.56	.75	.27	.04						.05	.40		.28	.53	.97	2.53
SAN JOSE	-															
SAN LUIS OBISPO POLY	-															
SANTA CRUZ	1.03	.55	.48	.15	.01						.39	.04	.31	.64	.04	.62
SANTA MARGARITA BOOST	.74	.34	1.05	.22							.51	.10	.08	.83	.01	.32
SOLEDAD	.10	.42	.40	.14							.08		.01	.13	.01	.02
SPRECKELS HWY BRIDGE	.50	.51	.32	.20							.09		.27	.32	.56	.05
UPR SAN LEANDRO FILTER	.63	.50	.31	.10							.50	.02	.28	.45	.72	1.20
WATSONVILLE WATERWORKS	-															
WOODSIDE FIRE STN 1	.67	.71	.60	.05							.19		.64	1.54	.48	2.60
WRIGHTS	1.02	1.00	.14	.05		.08					.48		.50	1.20	.42	4.04
SAN JOAQUIN DRAINAGE 05																
ANGIOLA	-											.16	.11	.10	.26	.38
ANTIOCH PUMPING PL 3	.14	.23	.28	.19							.50	.01	.11	.11	.46	1.10
ASH MOUNTAIN	.11	.54	.84	.74	.05	T					.58	.10	.04	1.05	.54	
AUBERRY 1 NW	.61	.63	.88	.13							.54		.70	.32	.18	.73
BAKERSFIELD WSO AP R	.16	.44	.33							.05	.07		.02	.04		.08
BALCH POWER HOUSE	.12	.78	.41	.22							.11		.73	.84	.28	.10
BUTTONWILLOW	.04	.41	.17	.02							.03	.03		.04	.07	
CALAVERAS BIG TREES	.45	.40	.44	.26	.09						.42	.24	.52	1.51	2.19	1.53
CALAVERAS RANGER STN	.53	.44	.38								.44			.02		2.15
CAMP PARDEE	.23	.57	.44	.04							.38	.26	.41	.47	.58	.13
CHERRY VALLEY DAM	.61	.44	.44							.31	.14	.82	2.14	.84	.79	2.83
CLAYINGA	.10	.47	.14								.04		.02	.14	.03	.03
CLARSEGOLD 1 NW	1.40	.41	.46	.05					.54	.06	.04	.07	.80	.44	.20	2.20
CORCORAN IRRIG DIST	.23	.47	.44	.17							.44		.14	.18	.01	
DELANO		.57	.41	.18							.44	.03	.04	.14		
DENAIR 3 NNE	.59	.44	.41	T	T					.40	.40		.85	.44	.15	.22
ELECTRA POWER HOUSE	1.24	.47	.44	.04							.44	.07	1.50	.44	.42	.24
ELLIOTT	.14	.44	.41	.41							.44	.07	.28	.44	.70	.14
ENTEQUER RESERVOIR	.11	.47	.41	.25							.44	.02	.19	.44	.44	.24
FIDDLETOWN DEXTER RANCH	.21	.41	.44	.38							.40	.21	.76	.44	.41	.41
FIVE POINTS 5 SSW	.11	.44	.44	.09							.14			.44		
FRESNO WSO AP R	.57	.44	.44							.18	.11		.33	.44	.04	.83
GRANT GOVERNMENT CAMP	.07	.44	.44	.43							.44			.44	.34	.24
GRENVILLE	.01	.44	.44	.68							.14	.02		.44	.34	
GRANT GROVE	.14	.44	.44	.74	T	T					.44	.11	.28	.44	.14	.01

SEE REFERENCE NOTES FOLLOWING STATION INDEX

DAILY PRECIPITATION (INCHES)

CALIFORNIA
MARCH 1982

STATION	TOTAL	DAY OF MONTH 1	2	3	4	5	6	7	8	9	10	11	12	13	14	15
GROVELAND RANGER STA	13.16	.23	1.29	.60				.03		.56	.75	.07		1.35	1.12	.32
HANFORD 2 S	3.52		.47	.04							.12	.07	.48		.06	.46
HETCH HETCHY	10.16	.05	.91	.67							.73	.72	.19		.53	1.13
HUNTINGTON LAKE	15.10	.40	1.70	.50					.20		1.90	1.40	.10		1.70	.40
KERLINGER	3.19		.29	.10					.06		.19	.61	.07			.29
KERN RIVER P H 1	M	-	-	-	-	-	-	-	-	-		-	-	-	-	
KERN RIVER P H 3	4.65	.13	.22	.08							.19	.74	.10		.23	.01
KETTLEMAN STATION	2.15	.60	.21								.08	.17			.53	
LEBEC	3.38		.26	.01							T	.66	.06		.55	.03
LEMON COVE	5.75		.53	.35							.13	.08	.91		.16	.91
LINDSAY	6.12		.52	.01							.11	.49	1.08		.93	.13
LODGEPOLE	16.60	T	1.24	1.05					.16		1.43	1.00	1.09		.18	1.30
LODI	7.25	.87	.21					T	.05		.15	.75			.37	.11
LOS BANOS	3.41	.10	.50	.04					.03		.35	.32	.58		.26	.11
LOS BANOS ARBURUA RCH	3.06	.15	.18					T			.37	.37			.38	
LOS BANOS DET RESV	2.71	.09	.24	.04					.03		.32	.34	.10	T	.08	.22
MADERA	3.44	.12	.40							.31	.27		.20		.21	.36
MARICOPA	3.56								T		.06	.05	1.10			1.03
MARIPOSA	9.47	.07	.61	.48					T		.30	.59	.11		.67	1.02
MATHER	10.78	.13	.93	.71					.01		.66	.77	.20	*	*	*
MENDOTA DAM	2.77	.08	.29	.08							.37	.17	.07		.08	.27
MERCED MUNICIPAL AP	5.39	.62	.47	.02							.48	.32			.48	.29
MODESTO	6.49	.40	.12					.05		.37	.65	.14		.20	.21	
NEWMAN	3.64	.17		*	*	*	*	*	*	*	*	.91			.28	
NEW MELONES DAM	M	-	-	-	-	-	-	-	-	-		-	-	-	-	
NORTH FORK RANGER STA	10.13	T	.94						.00		.43	.67	.20	*	*	2.59
ORANGE COVE	5.54		.44	.48				*			.38	.16	.45		*	.88
PANOCHE 2 W	1.75	.11	.07					T			.15	.17			.15	T
PATTIWAY	4.48		.57	.01							.01	.07	1.50	.22	.70	
PINE FLAT DAM	7.37		.60	.83							.49	.30	.16		.19	1.07
PORTERVILLE	3.93		.35	.07							.08	.10	.48		.07	.54
POSEY 3 E	8.90		.65	.75				*	*	*	*	*	*	*	*	2.41
SALT SPRINGS PWR HOUSE	13.69	.97	1.52						.02		.79	1.80	.35		1.54	.30
SAN LUIS DAM	2.76	.04	.24	.01					.06		.26	.12	.42		.06	.23
SONORA R S	13.12	.25	.90	.89		*	*	.02	.34		.97	.03	*	*	1.65	.48
SO ENT YOSEMITE N P	14.41	.01	1.43	.76					.07		1.02	1.20	.49	.05	.78	1.12
STOCKTON WSO AP	6.48	1.19	.11					.06		.17	.28	.35		.01	.37	
STOCKTON FIRE STA 4	7.00	.35	.50	.16					.05		.15	.57	.17		.20	.21
TEHACHAPI	3.93		.19	.21	T						.07	.13	.75	.06		.43
TEJON RANCHO	2.74		.36	.04							.01					.22
THREE RVRS EDISON PH 1	9.85	.05	1.04	.17							.45	.78	.26		2.06	.11
TIGER CREEK P H	16.09	.65	2.06	.11					.02		.52	1.67	.07		1.57	.40
TRACY CARBONA	3.36	.10	.30	.11					.06		.24	.63	.10		.30	.03
TRACY PUMPING PLANT	4.10	.65	.21					.04		T	.16	.38			.17	
TURLOCK	3.89	.14	.27	.13					.01		.28	.26	.02		.17	.28
VISALIA	5.05		.47	.10							.18	.05	.75		.08	.70
WASCO	5.78		.21								.12	.11	.79			.51
WESTHAVEN	2.92		.85	.05				T			.11	.10	.29			.38
WEST POINT	10.99	.28	.99	.72								1.22	.18			1.60
WOFFORD HEIGHTS	3.58	.10	.15								.16	.68	.10		.17	T
YOSEMITE PARK HEADQTRS	9.65	.10	1.01	.80					.05		.70	.60	.23		.50	1.32
SOUTH COAST DRAINAGE 06																
ACTON-ESDO CYN FC261F	4.60		.20										.80			.40
ALISO CN OAT MT FC 446	7.10	.10	.30									.80	.90		1.30	
ALPINE	7.02		.05	.01								.20	1.18	.10	.51	.63
ALTADENA	6.23	.15	.08									.40	.55			1.22
ANZA	M	-	-	-	-	-	-	-	-	-	-	-	-	-	-	-
AVALON PLEASURE PIER	3.15		.17									.15			.43	.04
BIG BEAR LAKE	7.25		.18	T								.15	.53	.10	.35	.56
BIG TUJUNGA DAM FC46DE	12.23		.16	.09									2.04		.62	1.15
BURBANK VALLEY PMP PLT	6.00	.12	.05								T	.36	.59	T	1.22	.01
CACHUMA LAKE	5.61		.51	.05					T			.28	.29	.01	.19	.25
CAMPO	4.30		T	.04								.31	.54	.41	.29	.76
CANOGA PARK PIERCE COL	5.65											.26	.76		.78	

SEE REFERENCE NOTES FOLLOWING STATION INDEX

DAILY PRECIPITATION (CONT)

CALIFORNIA
MARCH 1982

STATION	DAY OF MONTH 16	17	18	19	20	21	22	23	24	25	26	27	28	29	30	31
GROVELAND RANGER STA	1.00	.50	.54	.35										2.15	1.05	1.25
HANFORD 2 S	.14	.47	.26	.34							.22			.14	.25	
HETCH HETCHY	.07	.22	.28	.16							.24	.25	1.26	1.31	1.24	.28
HUNTINGTON LAKE	.40	1.20	1.40	.10							.63	.30	1.00	.90	.40	.60
KERLINGER	.09	.20	.24	.12							.31			.18	.25	.19
KERN RIVER P H 1															-	-
KERN RIVER P H 3	.23	.98	.37	.41							.02		.05	.11	.38	
KETTLEMAN STATION		.18	.08	T												.32
LEBEC	.88	.33	.08							.17	.07		.05	.24		
LEMON COVE	.03	.50	.50	.36							.26			.10	.37	
LINDSAY	.10	.49	.34	.47							.26		.1	.17	.18	.04
LODGEPOLE	T	1.25	1.71	1.26	T						.92		.32	.15	1.52	.04
LODI	.34	.44	.50	.22							.34	.03	.33	.14	.13	.78
LOS BANOS	.18	.19	.10								.29		.02	.01	.33	
LOS BANOS ARBURUA RCH	.13	.43	.19	T							.19		.04	.11	.17	.18
LOS BANOS DET RESV	.13	.18	.26	T							.28		.0	.01	.37	T
MADERA	.13	.33	.25	.50							.17			.12		
MARICOPA	.03	.99	.34	.12						.14				.18		
MARIPOSA	.44	1.11	.64	.33	T						.36	.05	.21	1.01	.93	.34
MATHER	2.50	.19	.55	.15							.20	.11	.21	1.1	*	1.27
MENDOTA DAM	.03	.17	.18	.37							.08			.1	.31	
MERCED MUNICIPAL AP	.12	.16	.24	.17							.41	.05	.16	.1		.74
MODESTO	.73	.15	.44							.08	.21		.04	.4	.07	1.64
NEWMAN	.20	.40	.28								.25		.1	.1		.6
NEW MELONES DAM															-	-
NORTH FORK RANGER STA	T	1.10	1.00	.29		*		*			.60	*	*	1.1	.65	
ORANGE COVE	.14	.18	.46	.18		*					.44		*	.1	.34	
PANOCHE 2 W	.04	.13	.07							T	.06		.07	.1	.02	.44
PATTIWAY		.17	.18	.12							.18			.1	.08	
PINE FLAT DAM	.01	.15	.49	.52							.42	.04		.1	.52	.01
PORTERVILLE	.01	.40	.36	.53							.18	T		.1	.27	
POSEY 3 E		1.16	.68	.11							.25			.1	1.08	
SALT SPRINGS PWR HOUSE	.90	.17	.42								.30	.18	.86	.1	.91	[illegible]
SAN LUIS DAM	.06	.18	.24	.01							.22		.09	.4	.48	T
SONORA R S	.91	.14	.28	*		*				.64	*	*	.65	.1	.95	.02
SOUTH YOSEMITE N P	.31	1.13	.50	.73							.39	T	.25	.1	1.76	.01
STOCKTON WSO AP	.46	.12	.66							.08	.28	.12	.21	.1	.06	.07
STOCKTON FIRE STA 4	.25	.42	.33	.45							.47	.10	.35	.1	.55	.6
TEHACHAPI	.10	.30	.28	.32							.09	.21		.4	.35	
TEJON RANCHO	.25	.38	.28	.38							.17			.1	.10	
THREE RVRS EDISON PH 1	.16	1.15	.90	.40							.69		.50	.1	.23	
TIGER CREEK P H	.60	.31	.43	.04							.60	.13	.26	.1	1.41	.85
TRACY CARBONA	.06	.11	.34	.06							.33	.02	.12	.0	.24	.01
TRACY PUMPING PLANT	.10	.13	.20	.05							.28	.13	.17	.1	.11	.91
TURLOCK	.10	.27	.23	.26	T						.27		.09	.1	.41	.13
VISALIA	.08	.00	.40	.55							.18			.1	.28	
WALLO	.01	.12	.24	.10							.06		.07	.1	.08	.81
WESTHAVEN	.17	.37	.23	.11							.10			.1	.16	
WEST POINT		1.13	.25	.18						.45				.1	.93	.30
WOODFORD HEIGHTS	.28	1.05	.31	.19							.03		.10	.1		
YOSEMITE PARK HEADQTRS		.48	.40	.29							.18	.15	.22	.1	.89	.4
SOUTH COAST DRAINAGE 06																
ACTON-ESDO CYN FC261F		1.10	1.60	.10							.10			.1	.20	
ALTADENA CN OAT MT FC 446	.60	2.10	.30								.30		.20	.1	.10	
ALPINE	.05	.49	1.88	.33							.56	.01		.1	.18	
ALTADENA	.99	.80	.47								.25		.28	.1	.85	
AVALON															-	-
AVALON PLEASURE PIER	.18	.11	.42	.17						T	.49	.05		.1	.14	
BIG BEAR LAKE	.30	1.14	1.80	.36							.39			.1	.62	
BIG TUJUNGA DAM FC46DE	.12	2.13	3.46	.35							.23	.02		.1	1.12	
BURBANK VALLEY PMP PLT	.61	1.13	.30							T	.26		.07	.1	.58	
CACHUMA LAKE	.51	1.19	.96	.18							.43			.1	.39	
CAMPO	.02	.12	.66	.16							.38			.1	.08	
CANOGA PARK PIERCE COL	.44	2.12	.20								.30	.02		.1	T	.02

SEE REFERENCE NOTES FOLLOWING STATION INDEX

DAILY PRECIPITATION (INCHES)

CALIFORNIA
MARCH 1982

STATION	TOTAL	1	2	3	4	5	6	7	8	9	10	11	12	13	14	15
CHATSWORTH FC 24 F	5.72	.12	.27									.46	.46		.98	
CHULA VISTA	3.87		.20	T								.08	.06	.03	.67	.26
CORONA	4.82	.06	.16									.03	.18	.02	.62	.21
COVINA TEMPLE FC 193 B	6.12	.11	.20									.14	.09	T	1.57	.01
CRYSTAL LAKE FC 283C	14.70		.20	.10									2.00		.80	1.90
CULVER CITY	M	-	-	-	-	-		-	-	-	-	-	-	-	-	-
CUYAMACA	12.72		.04	.24								.13	1.56	.57	.13	2.02
DESCANSO RANGER STN	9.91		.05	.18								.40	1.30	.60	.22	1.25
DOWNEY FIRE STN FC107D	4.64	.20	.32									.09	.09	.10	.98	.02
DRY CANYON RESERVOIR	5.46		.27	T									.92		.12	.79
EL CAJON	6.15	.02										.10	.93	.04	.65	.59
EL CAPITAN DAM	6.80		.01									.05	.29	1.04	.12	1.10
ELSINORE	5.21	.07	T										.12	.33	.80	.03
ESCONDIDO 2	6.10	.05		.18								.06	.01	.03	.52	.75
FONTANA 5 N	10.28	.10	.49	.18								.57		.04	1.20	.31
FONTANA KAISER	5.95	.01	.14	T							04	.39	T			.75
GIBRALTAR DAM 2	7.55		.39	.11									1.48			1.15
GLENDORA WEST FC 185	7.53	.11	.27									.22	.27	.05	1.54	.03
HEMET	4.43												.33	.11		1.00
HENSHAW DAM	10.22		.02	.06	.01	T						.07	.50	.29	.16	1.90
IDYLLWILD FIRE DEPT	8.34	T	.11									.20	.32	.11	.75	.62
JULIAN WYNOLA	9.19		.08	.10								.76	.10	.25	1.22	.67
JUNCAL DAM	6.23										02	.36	1.12		.34	.57
LA CRESCENTA FC 251 B	7.77	.16	.11									.55	.81		1.07	
LAGUNA BEACH	3.88		.18	.02									.11		.45	.55
LAKESIDE 2 E	6.64		.05	.09								T	.22	.75	.16	1.07
LA MESA	6.43		.14									.11	.73	T	1.03	.58
LECHUZA PT STN FC-352B	6.94	.03	.55						.02			.24	.40		1.40	
LOMPOC	4.59	.36	.30								T	.60			.25	
LONG BEACH WSO AP R	3.12	.10	.13					T			T	.14			.63	
LOS ALAMOS	5.58	.66	.04								T	.35	.55	.14		.37
LOS ANGELES WSO AP R	3.41	.14	.27									.36	T		.43	.14
LOS ANGELES CIVIC CTR R	3.54	.09	.16									.34			.44	.05
LOS PRIETOS RANGER STA	7.73	.18	.44	.01							02	.35	.34		1.23	.16
LYTLE CREEK RANGER STN	16.60		.76	.05									1.30	.05	.77	.88
MONTEBELLO	4.99	.06	.32									.10			.66	
MT WILSON 2	15.04	.12	.71	.04								.56	1.84		2.95	
NEW CUYAMA FIRE STA	3.92		.32	T					.02		.04	.02	1.37	.04		.37
NEWHALL SOLEDAD FC32CE	6.00		.20										1.00		.10	1.00
NEWPORT BEACH HARBOR	3.24		.10										.05		.34	.27
OAK GROVE RANGER STN	5.48	.03										.19	.45	.11	*	*
OCEANSIDE MARINA	4.92	T	.03									.03	.01	.02	.47	.60
OJAI	7.91	.46	.02			*						.31	1.46		.14	.74
OXNARD	4.45		.39	T								.03	.60		.16	1.00
PACOIMA DAM FC 33 A E	6.59		.16	.10									1.11		.15	1.00
PALOMAR MT OBSERVATORY	3.89												.05	.03	.05	1.40
PALOS VERDES EST FC43D	4.08		.16										.10			.85
PASADENA	6.73	.10	.17	.01								.31	.36	.01	.98	.02
PIRU 2 ESE	6.11		.35	.07									1.52		.10	.77
POMONA CAL POLY	6.28		.32										.28	1.43		
POWAY VALLEY	M	-	-	-	-	-	-	-	-	-	-	-	-	-	-	-
RAMONA FIRE DEPT	8.64		.01	.18								.15	.56	.14	.64	.95
REDLANDS	4.55	.10	.09										.35	.15	.18	.50
RIVERSIDE FIRE STN 3	4.04		.17									.01		.48		
RIVERSIDE CIT EXP STN R	4.65	.11	.09									.29	.35		.37	T
SALSIPUEDES GAGING STN	4.99			.64	.13								.65		.21	.10
SAN BERNARDINO CO HOSP	6.01	.07	.16	.04								.06	.49	.06	.25	.08
SANDBERG PTL FC130B	5.82		.23							.03			1.12		.99	.04
SANDBERG WSMO //R	M	.45	.01							-	-	-			-	-
SAN DIEGO WSO AP R	4.74	.03	.02									.09	.04	.01	1.20	.03
SAN DIMAS FIRE WD FC95	7.02		.12										.41		.28	1.35
SAN GABRIEL CANYON PH	8.68	.11	.18									.30	.30	.04	1.93	.16
SAN GABRIEL DM FC425BE	12.09		.13	.20									1.10	.04	.53	1.60
SAN GABRIEL FIRE DEPT	5.38	.06	.15	T								.18	.27	T	.63	T
SAN JACINTO RANGER STN	4.89		.06									.52	.02	.07	.05	.83
SAN PASQUAL ANIMAL PK	6.09	T	.07	.08								.10	.16	.50	.42	.90

SEE REFERENCE NOTES FOLLOWING STATION INDEX

DAILY PRECIPITATION (CONT)

CALIFORNIA
MARCH 1982

STATION	DAY OF MONTH 16	17	18	19	20	21	22	23	24	25	26	27	28	29	30	31
CHATSWORTH FC 24 F	.54	1.65	.65								.36		.05	.18		
CHULA VISTA	.01	.65	1.41	.01							.29			.09	.11	
CORONA	.13	1.37	1.08	.07							.56			.01	.32	
COVINA TEMPLE FC 193 B	.81	1.87	.77	T						T	.15			.15	.25	
CRYSTAL LAKE FC 283C	.40	4.60	3.00								.30				.40	1.00
CULVER CITY	-	-	-	-	-	-	-	-	-	-	-	-	-	-	-	-
CUYAMACA	.33	.46	3.20	.81							1.20	.11		1.42	.50	
DESCANSO RANGER STN	.21	.51	2.77								.81			1.31	.30	
DOWNEY FIRE STN FC107D	.62	1.25	.40							.15	.27		.03	.12		
DRY CANYON RESERVOIR	T	1.58	.69	.13							.15	.01	.02	.12	.66	
EL CAJON	.01	.97	1.69	.24							.51			.28	.12	
EL CAPITAN DAM	.08	.21	1.79	.69							.61	.02		.60	.19	
ELSINORE	.83	2.03	.12							.47				.10	.31	
ESCONDIDO 2	.07	1.28	1.54	.31							.79			.28	.23	
FONTANA 5 N	.75	3.67	1.58		.10					.27			.20	.82		
FONTANA KAISER	.33	2.43	.98	.18							.16			.04	.50	
GIBRALTAR DAM 2	.48	1.68	.64	.23							.24			.28	.83	.04
GLENDORA WEST FC 185	.87	2.32	.58	.02						.01	.16		.02	.25	.81	
HEMET	.03	.31	1.80	.16							.54			.15		
HENSHAW DAM	.21	1.51	2.65	.52				T			.94	.03		.63	.71	.01
IDYLLWILD FIRE DEPT	.60	1.20	1.67	.20						T	.83			1.02	.71	
JULIAN WYNOLA	.17	1.35	1.87	.28							1.26			.88	.20	
JUNCAL DAM	.35	1.35	.75	.09							.46	.02		.26	.52	.02
LA CRESCENTA FC 251 B	.84	1.72	.85								.28		.17	.26	.95	
LAGUNA BEACH	.06	.94	.93	.02							.34			.06	.22	
LAKESIDE 2 E	.07	.28	2.14	.48							.59	.02		.42	.30	
LA MESA	.02	1.23	1.32	.20							.52			.44	.11	
LECHUZA PT STN FC-352B	.90	1.10	.56	.03							.55		.18	.27	.71	
LOMPOC	.32	1.03	.45	.16							.45		.09	.27	.12	.19
LONG BEACH WSO AP R	.17	1.17	.08							.19	.10	.01	T	.40		
LOS ALAMOS	.32	1.14	.65	.28							.35			.30	.43	
LOS ANGELES WSO AP R	.23	.89	.40							.20	.06		.02	.27		
LOS ANGELES CIVIC CTR R	.54	1.28	.15							.19	.04			.26		
LOS PRIETOS RANGER STA	.87	1.60	.33	.23							.25			.38	.50	.84
LYTLE CREEK RANGER STN	.55	6.80	3.21	.30							.27			.51	.15	
MONTEBELLO	1.20	1.60	.36								.24			.45		
MT WILSON 2	1.71	3.47	1.50	.12							.52		.12	.87	.49	.02
NEW CUYAMA FIRE STA	.03	.89	.28	.16							.19	T		.08	.11	
NEWHALL SOLEDAD FC32CE		2.20	.80	.20							.10			.10	.30	
NEWPORT BEACH HARBOR	.07	1.10	.88								.33			.03	.07	
OAK GROVE RANGER STN	*	1.66	1.88	.14			*			*	.59	.01		.29	.13	
OCEANSIDE MARINA	.03	1.70	1.33	.17							.33		.01	.12	.06	.01
OJAI	.15	1.80	.54	.08							.28	.02	.22		.49	1.20
OXNARD		1.38	.39	.05							.28	.02		.08	.07	
PACOIMA DAM FC 33 A E	.04	1.70	1.57	.05							.20	.05		.14	.32	
PALOMAR MT OBSERVATORY			2.20								.16					
PALOS VERDES EST FC43D	.20	1.00	1.06								.36	.05		.03	.27	
PASADENA	1.02	1.83	.60	.03						.02	.27			.24	.75	.01
PIRU 2 ESE	.01	1.60	.54	.10							.20	.02		.15	.68	
POMONA CAL POLY	.62	2.03	.99	.05							.19			.08	.29	
POWAY VALLEY	-							-				-	-			-
RAMONA FIRE DEPT	.14	.91	3.25	.16							.78			.62	.15	
REDLANDS	.09	1.30	1.68	.11												
RIVERSIDE FIRE STN 3	.16	1.42	1.08	.09							.30				.23	T
RIVERSIDE CIT EXP STN R	.13	.93	.32	.05						.14	.18		.14	.25		
SAN SIMEUEDES GAGING STN	.52	1.70	.46	.17							.34		.13	.13	.21	
SAN BERNARDINO CO H P	.56	1.77	1.09	.05						T	.31	.01	T	.19	.86	
SANDBERG PTL FC130B	.10	1.72	.10								.06		.08	.05		.20
SANDBERG WSMO 1/R	-												.05			.01
SAN DIEGO WSO AP R	.13	2.03	.39	.02						.14	.10		.13	.22	.04	
SAN DIMAS FIRE WD F 105	2.10		1.75	.14							.14			.19	.44	
SAN GABRIEL CANYON F	1.13	2.50	.71	.06						.04	.14		.01	.33	.74	
SAN GABRIEL DM FC42 E	.10	3.85	.10	.21							.17	.02		.33	.62	
SAN GABRIEL FIRE DEPT	.43	1.90	.43	.01							.15	.01	T	T	.66	T
SAN JACINTO RANGER STN	.31	1.98	.16								.13	.04	T	.10	.40	
SAN PASQUAL ANIMAL	.16	.60	1.71	.25							.9			.29	.16	

SEE REFERENCE NOTES FOLLOWING STATION INDEX

DAILY PRECIPITATION (INCHES)

CALIFORNIA
MARCH 1982

STATION	TOTAL	1	2	3	4	5	6	7	8	9	10	11	12	13	14	15
		DAY OF MONTH														
SANTA ANA FIRE STATION	4.67	.03	15									.03	.13	T	.48	.48
SANTA BARBARA	.00															
SANTA BARBARA FAA AP	5.19	.20	42						.01	T	T	.98			.23	
SANTA MARIA WSO AP R	4.86	.39	12					T		.04	.03	.25		.02	.16	
SANTA MONICA PIER	M	-		-	-	-	-	-	-	-	-	-	-	-	-	-
SAUGUS PWR PLT 1	7.52								T			T	1.26	.29		.91
SUN CITY	6.04		08										18	.19	.05	.92
TOPANGA PATROL STN FC6	8.20		30									1.30			.10	1.10
TORRANCE	3.70	.09	20									.06	13		.41	.03
TUJUNGA	6.43	.17	05										64	.03	1.47	
TUSTIN IRVINE RANCH	4.07		09													.68
TWITCHELL DAM	5.87	.38	38						.02		.06	.53			.45	.05
U C L A	5.93	.10	25									.37	40		1.30	
VAN NUYS FC 15A	5.61	.10	09									.35	43		.88	
VENTURA	4.24		.32	T							T	.14	55			.56
VINCENT FIRE STA FC120	2.51	.07										.15			.25	
VISTA 2 NNE	4.83		.08	.05								.03		.02	.75	.21
WALNUT PTL STA FC102C	5.51		18										42			1.17
WHITTIER CTY H FC 106C	4.16	.07	07									.05	10			
YORBA LINDA	6.25	.07	.31									.04	16		1.20	.14
SOUTHEAST DESERT BASINS 07																
APPLE VALLEY	2.29	.03											02		.03	.15
BAKER	1.01											.06			.02	
BARSTOW FIRE STN	.98		04					T				.01	02			
BEAUMONT 1 E	7.23		.21									.38	30	.05	.62	.60
BENTON INSPECTION STA	1.01		T												.18	
BIG PINES PARK FC 83B	10.06		12									.26	1.28	.08	.54	.59
BISHOP CREEK INTAKE 2 //R	3.28		.18	.02					.06	.22	.32	.22	06			.04
BISHOP WSO AP R	.50		T								.02	T			T	
BLYTHE	.68												.09	.39		
BLYTHE FAA AIRPORT	.87											.01	.05	.23		.36
BORREGO DESERT PARK	1.12												.05	.50		.09
BOULEVARD 2	5.08		04	.01								.40	.15	.32	.74	.20
BRAWLEY 2 SW	.27											T	.05	.12		.05
CALEXICO 2 NE	1.29											.01	1.20		.07	
CHINA LAKE ARMITAGE	1.06	.02								T	T	.03			.02	
DAGGETT FAA AIRPORT	M	-	-	-	-	-	-	-	-	-	-	-	-	-	-	-
DEATH VALLEY	1.01	T													.02	
DEEP CANYON LABORATORY	.67													.16		.22
DEEP SPRINGS COLLEGE	.91		T												.11	.12
EAGLE MOUNTAIN	.61												.02	.41		.14
EL CENTRO 2 SSW	.63											.17	.26	.15		
EL MIRAGE FIELD	2.49		.12						.01				.09			.32
FAIRMONT	M	-	-	-	-	-	-	-	-	-	-	-	-	-	-	-
GOLD ROCK RANCH	1.02											T	.66		.13	
GOLDSTONE ECHO 2	1.13											.04			.08	
HAIWEE	1.91			.07							T				.02	T
HAYFIELD PUMPING PLANT	1.04											.01	.14	.37		.03
IMPERIAL	.82											.16	.05	.55	.02	
INDEPENDENCE	.78			T							.10	.02				T
INDIO U S DATE GARDEN	.43		T				T						.22			.17
INYOKERN	1.31												.60			
IRON MOUNTAIN	.59	.02										.03	.10		.13	
LAKE ARROWHEAD	16.65	T	.73	.10								.19	.72	T	1.81	.25
LAKE SABRINA //	3.80	.18	.16	.04				.04	.02		.52	.32	.08		.08	
LANCASTER FSS/FAA	3.17	.10	.06									.53	.05		.29	
MECCA FIRE STATION	.32												.11		.21	
MITCHELL CAVERNS	2.50		T									.09	.04	.16	.11	.08
MOJAVE	2.55	.09										.76			.04	
MOUNTAIN PASS	1.46		.05						T		T	T	.07	.06	T	.12
NEEDLES FAA AIRPORT	.88		.01									.02	.05	.18		.19
NILAND	1.37												.74			.42
OCOTILLO 2	M	-	-	-	-	-	-	-	-	-	-	-	-	-	-	-
PALMDALE	2.69	.06	T	.25								.20	.08	.17		

SEE REFERENCE NOTES FOLLOWING STATION INDEX

DAILY PRECIPITATION (CONT)

CALIFORNIA
MARCH 1982

STATION	DAY OF MONTH 16	17	18	19	20	21	22	23	24	25	26	27	28	29	30	31
SANTA ANA FIRE STATION	13	1.58	.80	.04						T	.33		.04	.10	.33	
SANTA BARBARA																
SANTA BARBARA FAA AP	.72	.86	.27							.14	.06		.22	.43		.65
SANTA MARIA WSO AP R	.65	.52	.53							.34	.04		.21	.38	.06	1.11
SANTA MONICA PIER	-	-	-	-	-	-	-	-	-	-	-	-	-	-	-	-
SAUGUS PWR PLT 1		1.94		1.53	.17						.27	.05		.24	.86	
SUN CITY	.05	1.24	2.34	.16							.50	.06		.11	.16	
TOPANGA PATROL STN FC6		2.50	1.60	.20							.30	.10		.10	.60	
TORRANCE	.23	1.62	.22	.04						T	.33	.02	.01	.05	.26	
TUJUNGA	.79	2.00	.39							.06	.19		.13	.45	.06	
TUSTIN IRVINE RANCH	.02	.67	1.88	.05							.31			.09	.28	
TWITCHELL DAM	.32	1.28	.92	.08							.36		.32	.51	.08	.07
U C L A	.62	1.82	.39							T	.31	T	T	.18	.19	
VAN NUYS FC 15A	.72	2.04	.22								.29		.04	.03	.40	
VENTURA	.22	1.43	.58	.07							.23			.09	.03	.02
VINCENT FIRE STA FC120	.47	1.11	.30								.07			.09		
VISTA 2 NNE	.11	.95	1.42	.31						T	.55			.14	.21	
WALNUT PTL STA FC102C		1.89	1.17	.08							.25			.05	.30	
WHITTIER CTY H FC 106C	.78	1.77	.50	.14						.03	.26			.08	.31	
YORBA LINDA	.20	2.26	.88	.06						.02	.25			.08	.58	
SOUTHEAST DESERT BASINS 07																
APPLE VALLEY	.04	1.17	.85													
BAKER	T		.87								.06					
BARSTOW FIRE STN	.01	.28	.45	.01							.08				.08	
BEAUMONT 1 E	.11	1.69	2.24	.18							.51	.01		.33		
BENTON INSPECTION STA	T	.56	T							.02	.25			T		T
BIG PINES PARK FC 83B		3.12	2.62	.23							.23			.31	.68	
BISHOP CREEK INTAKE 2 /R	.04	.38	.12	.06						.20	.12	.02	.06	.18	.08	.90
BISHOP WSO AP R	T	.42								.02	.01			.03		
BLYTHE			.20													
BLYTHE FAA AIRPORT			.12								.10					
BORREGO DESERT PARK	T	.03	.15	.07							.08			.15	T	
BOULEVARD 2	.08	.19	1.77	.24							.30	.51	.13			
BRAWLEY 2 SW			.04								.01					
CALEXICO 2 NE											.01					
CHINA LAKE ARMITAGE		.76								.05	.12		T	.06		
DAGGETT FAA AIRPORT	-	-	-	-	-	-	-			-	-	-	-	-	-	-
DEATH VALLEY	.03	.29	.64								.03					
DEEP CANYON LABORATORY			.15	.09							.05					
DESERT SPRINGS COLLEGE	.02	.31	.10		.01						.21			.03		T
EAGLE MOUNTAIN			.04								T					
EL CENTRO 2 SSW			.02								.03					
EL MIRAGE FIELD	.01	.68	1.11	.03							.12					
FAIRMONT	-	-	-	-	-	-	-		-	-	-	-	-	-	-	-
GOLD ROCK RANCH			.13					.10								
GOLDSTONE ECHO 2		.14	.77													.10
HAIWEE	.07	.73	.69								.08	T		.08	.17	
HARVARD PUMPING PLANT	T		.49								T					
IMPERIAL			.02								.02					
INDEPENDENCE		.06	.28								.09	T			.23	
INDIO U S DATE GARDEN		T	.03								.01					
INYOKERN			.56								.05			.10		
IRON MOUNTAIN			.09							.18	.04					
LAKE ARROWHEAD	1.31	7.38	.42	.05							.21		T	.98	.50	
LAKE SABRINA //	.02	.52	.14	.02						.30	.02	.02	.20	.22	.04	.86
LANCASTER FSS/FAA	.28	1.66	.04							.13	T		.02	.01	T	T
MECCA FIRE STATION		T														
MITCHELL CAVERNS			1.75	.05							.11			.11		
MOJAVE		.67	.84	.11						.01				.03	T	
MOUNTAIN PASS	T	.02	.82	T							.12			T	.20	
NIPTON FAA AIRPORT			.33								.10					
NORMAND			.15	.06												
OCOTILLO 2	-	-	-		-	-	-			-	-	-	-	-	-	-
PALMDALE	.35	1.17	.24								.08			.03	.06	

SEE REFERENCE NOTES FOLLOWING STATION INDEX

DAILY PRECIPITATION (INCHES)

CALIFORNIA
MARCH 1982

STATION	TOTAL	DAY OF MONTH 1	2	3	4	5	6	7	8	9	10	11	12	13	14	15
PALM SPRINGS	.49													.24	.07	
PARKER RESERVOIR	1.49											.36	.14		.31	
RANDSBURG	3.44	.12								.02	.15		.55		.18	
SHOSHONE	1.80															.50
SNOW CREEK UPPER	3.45		T										.17	.14		.43
SOUTH LAKE	5.12	.34	.22					.12	.02	.26	.64	.62	.06		.12	.02
THERMAL FAA AP	.71												.43	.13	.14	.01
TRONA	1.26	.03									T	.15			.05	
TWENTYNINE PALMS	.34													.20		
VALYERMO FIRE STN 79	4.00	*	.07					T				.10	.14		.62	
VICTORVILLE PUMP PLANT	2.25		.03										.02	.01		.09
WILDROSE RANGER STN	2.05															.26

SEE REFERENCE NOTES FOLLOWING STATION INDEX

DAILY PRECIPITATION (CONT)

CALIFORNIA
MARCH 1982

STATION	DAY OF MONTH															
	16	17	18	19	20	21	22	23	24	25	26	27	28	29	30	31
PALM SPRINGS		.17	T							.01	T					
PARKER RESERVOIR		.32	.19							05	.12					
RANDSBURG	35	1.60	.02								.16		09	20		
SHOSHONE	.30	.90									.10					
SNOW CREEK UPPER		.14	1.60								.47		35	15		
SOUTH LAKE	.26	34	.16	.02			02			.24	06	02	28	38	08	84
THERMAL FAA AP																
TRONA		33	.63						.05				.01	.01		
TWENTYNINE PALMS			.14													
VALYERMO FIRE STN 79	23	2.00	.55	.01							23		*		*	
VICTORVILLE PUMP PLANT		71	1.31								08					
WILDROSE RANGER STN		.80	.96								02	.01				

SEE REFERENCE NOTES FOLLOWING STATION INDEX

DAILY TEMPERATURES (°F)

CALIFORNIA
MARCH 1982

STATION		1	2	3	4	5	6	7	8	9	10	11	12	13	14	15	16	17	18	19	20	21	22	23	24	25	26	27	28	29	30	31	AVERAGE
CALIFORNIA																																	
NORTH COAST DRAINAGE 01																																	
ANGWIN PAC UNION COL	MAX	55	51	52	52	55	58	61	54	58	56	53	59	62	58	51	50	46	47	50	52	55	55	61	63	60	54	52	52	46	43	45	53.7
	MIN	45	41	35	32	38	39	44	43	40	43	43	40	39	39	28	31	30	30	30	34	32	35	40	38	34	37	45	34	31	33	33	36.6
BIG BAR RANGER STATION	MAX	59	53	57	56	62			66	63	62	58	60			65	65	48	54	56			65	70	73	73	61	59			41	48	59.7
	MIN	36	37	38	35	35			39	40	45	44	35			30	31	33	34	35			30	30	30	32	36	32			32	31	34.8
CALISTOGA	MAX	59	59	57	63	68	69	66	65	62	59	68	67	64	60	56	52	56	57	60	62	66	69	72	65	60	60	60	54	50	50	52	60.9
	MIN	43	45	35	32	32	33	40	49	40	52	49	38	36	46	32	40	21	34	31	31	30	32	33	35	33	43	35	41	37	36	41	37.3
CALLAHAN	MAX	50	47	48	50	52	55	51	55	56	55	55	55	58	57	48	43	46	45	48	51	54	57	61	64	59	50	48	43	42	39	44	51.2
	MIN	39	33	35	26	24	23	27	35	37	38	35	25	28	36	26	30	23	31	30	26	26	25	26	27	30	27	33	30	26	29	31	29.6
CECILVILLE 5 SE	MAX																																M
	MIN																																M
CLOVERDALE 3 SSE	MAX	62	60	58	57	68	69	66	64	62	61	58	67	70	63	58	56	62	61	63	65	68	74	70	72	63	60	64	58	51	50	52	62.3
	MIN	48	42	37	39	37	37	38	45	43	44	52	42	43	48	37	37	40	37	37	35	34	39	39	38	37	42	45	39	40	39	40	40.3
COVELO	MAX	55	51	52	60	66	67	65	60	62	62	63	65	59	54	51	52	54	51	55	57	62	66	71	70	61	56	53	49	40	40	41	57.1
	MIN	47	38	37	30	26	26	35	43	39	39	38	35	32	41	26	32	31	33	30	27	27	27	28	28	37	38	38	34	31	31	31	33.4
CRESCENT CITY 1 N	MAX	59	56	54	54	60	63	60	60	66	62	54	54	50	48	49	49	55	54	56	54	58	58	64	58	57	53	53	52	50	53	50	55.6
	MIN	46	39	44	41	40	41	43	47	52	50	43	34	40	44	42	38	34	40	32	38	40	41	35	43	48	44	42	38	35	35	39	40.9
EUREKA WSO CI R	MAX	61	55	56	54	59	61	61	66	68	58	54	52	55	49	53	53	54	53	55	53	53	55	58	57	57	58	54	51	50	51	50	55.6
	MIN	44	43	45	37	37	38	43	48	51	52	44	40	39	42	38	37	32	43	39	37	36	39	43	44	46	42	40	35	35	41	40	41.0
FOREST GLEN	MAX	50	48	46	49	54	55	58	59	54	58	55	55	61	58	49	49	46	50	48	54	58	60	64	67	67	55	50	47	40	43	46	53.3
	MIN	36	33	35	33	30	33	25	30	38	42	40	30	34	36	28	27	28	30	31	29	28	26	26	27	28	35	36	30	29	31	30	31.4
FORT BRAGG	MAX	60	59	57	55	56	59	62	61	65	63	62	57	55	55	52	52	52	55	52	55	56	55	56	57	55	58	57	56	52	51	52	56.4
	MIN	49	43	43	38	38	40	44	50	49	50	50	45	39	42	35	35	41	39	36	35	34	36	38	40	41	45	43	42	36	33	43	41.0
FORT JONES RANGER STN	MAX	55	49	47	51	53			58	58	60	53	55			57	48	44	50				56	59	65	67	59			51	43	43	53.7
	MIN	29	33	32	28	23			24	37	39	38	25			25	31	26	29				24	25	26	27	27			27	29	29	28.8
FORT ROSS	MAX	59	60	59	59	63	67	64	56	57	59	61	61	57	57	53	52	56	56	59	58	60	59	60	58	54	58	58	56	55	56	54	58.1
	MIN	51	45	42	40	41	43	42	51	46	51	52	40	41	45	38	39	37	39	38	37	38	39	37	40	40	46	45	41	40	40	40	42.1
GRATON	MAX	58	64	62	61	65	68	68	57	63	58	58	67	69	62	61	58	55	57	62	63	64	65	70	70	63	61	61	62	58	58	52	61.9
	MIN	45	44	35	35	34	34	35	42	46	48	50	36	35	37	36	38	38	33	32	31	31	32	32	34	35	39	36	39	39	37	39	37.3
GRIZZLY CREEK ST PK	MAX	55	51	48	49	52	55	56	55	59	58	57	52	52	52	47	48	47	50	46	51	52	55	57	64	59	54	55	47	44	41	44	52.0
	MIN	48	42	41	42	36	34	36	42	48	48	48	34	35	41	35	33	34	33	35	33	31	31	33	35	36	42	38	34	35	33	36	37.5
HAPPY CAMP RANGER STN	MAX	60	56	51	51	59	64	63	64	64	65	56	55	63	59	63	54	47	59	55	58	60	62	68	72	73	67	57	55	58	45	36	58.7
	MIN	35	36	36	37	33	29	29	31	41	44	44	30	31	39	31	31	30	30	35	36	29	29	32	32	34	37	35	34	32	32	32	33.7
HEALDSBURG	MAX	64	63	58	69	72	73	63	66	61	59	71	73	65	62	59	58	62	61	64	66	64	74	75	66	63	63	65	57	55	51	54	63.7
	MIN	53	45	39	42	40	39	45	50	47	52	53	45	40	47	39	39	40	36	35	36	35	37	39	40	38	45	40	43	40	39	42	41.9
HILTS	MAX	50	48	50	51	53	56	57	53	59	56	48	54	53	51	45	47	52	48	48	50	56	60	64	67	65	58	51	48	42	39	45	52.4
	MIN	37	32	32	32	25	24	26	30	32	36	38	26	30	26	29	34	22	32	30	29	23	26	28	28	28	28	32	31	28	31	34	29.6
HOOPA	MAX																																M
	MIN																																M
KENTFIELD	MAX	60	59	61	61	65	64	61	63	59	59	59	63	64	61	57	59	51	57	58	59	59	65	67	65	60	61	60	57	54	53	50	59.7
	MIN	50	48	38	41	39	38	45	49	44	52	49	41	41	46	41	43	38	35	38	36	37	37	37	41	40	46	42	43	39	40	43	41.8
KLAMATH R	MAX	58	54	53	56	60	67	60	65	68	60	55	54	55	51	53	49	55	53	56	53	56	59	63	56	57	55	54	48	50	50	45	55.7
	MIN	48	42	43	42	34	33	40	48	50	48	46	35	39	46	34	36	32	36	37	34	32	34	36	36	46	45	39	36	36	38	39	39.4
LAVA BEDS NAT MONUMENT	MAX	42	39	39	40	41	44	50	49	51	52	52	51	49	48	47	37	41	40	38	40	41	45	49	55	61	54	45	35	37	34	35	44.5
	MIN	32	28	26	29	22	22	27	33	31	34	33	20	23	29	19	24	20	28	24	23	22	24	28	32	32	28	23	21	23	23	25	26.1
MOUNT HEBRON R S	MAX	49	49	49	48	49	51	56	51	56	56	55	55	51	53	49	49	49	49	49	50	51	48	52	57	62	58	49	46	48	37	37	50.6
	MIN	19	31	29	31	18	18	18	21	31	30	31	20	20	29	21	25	29	19	22	25	21	19	20	22	22	14	26		17	25	28	23.4
NAPA STATE HOSPITAL	MAX	61	62	63	67	66	70	66	65	67	60	65	68	63	59	56	54	55	59	61	63	65	69	71	68	64	60	63	59	56	51	52	62.2
	MIN	53	48	36	37	39	38	48	48	45	46	52	45	40	42	34	41	37	37	32	35	34	37	39	40	39	47	39	44	39	40	42	41.1
ORICK PRAIRIE CREEK PK	MAX	60	55	53	54	62	62	60	67	66	56	56	57	54	52	55	51	55	53	55	55	57	59	65	62	58	54	54	49	47	47	50	56.1
	MIN	47	42	43	41	34	37	39	47	47	40	44	30	40	44	30	32	29	33	34	31	31	28	32	32	45	43	37	36	36	35	39	37.4

SEE REFERENCE NOTES FOLLOWING STATION INDEX

DAILY TEMPERATURES (°F)

CALIFORNIA
MARCH 1982

STATION		DAY OF MONTH 1	2	3	4	5	6	7	8	9	10	11	12	13	14	15	16	17	18	19	20	21	22	23	24	25	26	27	28	29	30	31	AVERAGE
ORLEANS	MAX	59	55	52	62	67	63	52	65	68	63	58	65	56	53	57	53	61	58	61	60	67	70	75	75	68	56	56	55	43	42	51	59.5
	MIN	44	39	39	40	36	36	39	43	48	48	49	35	37	43	33	34	31	38	40	36	34	36	36	38	38	45	34	33	32	32	32	38.0
PETALUMA FIRE STN 3	MAX	64	63	63	67	70	70	59	69	60	63	67	68	63	60	57	56	58	59	62	64	65	70	72	67	63	61	64	59	52	56	50	62.6
	MIN	52	49	36	37	35	35	39	50	44	47	48	38	39	42	35	39	39	34	31	32	31	33	34	41	38	40	31	42	39	38	42	39.0
POINT ARENA	MAX																																M
	MIN																																M
POTTER VALLEY P H	MAX	60	55	56	63	65	65	57	58	63	60	67	67	58	55	53	52	56	52	58	62	62	68	70	71	63	54	57	47	42	42	46	58.2
	MIN	51	42	42	34	33	42	48	42	42	51	50	39	38	45	32	35	42	36	32	34	34	32	34	35	48	39	42	39	33	35	34	39.2
RICHARDSON GROVE ST PK	MAX	53	55	55	53	59	63	63	55	61	55	60	61	60	53	49	53	47	54	57	51	58	63	67	70	70	55	52	53	50	44	47	56.3
	MIN	43	41	41	40	31	36	38	42	44	48	48	37	36	42	35	33	35	36	38	38	33	33	35	36	37	40	41	35	33	36	37	38.0
SAINT HELENA	MAX	62	61	61	62	68	70	60	69	62	60	67	70	63	62	59	54	55	55	60	62	65	74	74	72	61	57	59	55	58	54	46	61.8
	MIN	45	41	35	35	37	38	40	33	43	50	41	38	45	36	39	35	33	31	34	32	35	38	40	35	45	35	43	37	40	36	36	38.1
SAN RAFAEL	MAX																																M
	MIN																																M
SANTA ROSA	MAX	61	60	59	66	71	71	58	66	59	59	67	68	61	60	58	55	57	59	60	62	64	69	71	63	62	60	63	54	53	51	49	61.2
	MIN	53	45	37	36	37	37	44	52	45	47	48	42	39	46	35	40	38	37	34	34	33	34	37	41	37	46	39	42	40	40	42	40.5
SAWYERS BAR RANGER STN	MAX	58	59	49	49	52	58	62	64	61	64	55	54	58	60	62	54	41	53	52	55	61	62	67	69	71	65	52	55	53	44	35	56.6
	MIN	42	35	36	36	28	26	27	27	41	42	43	31	30	35	31	32	25	27	35	29	27	29	29	31	30	32	34	33	31	32	32	32.2
SCOTIA	MAX	61	59	55	56	55	63	66	63	64	66	61	54	53	55	46	54	53	54	48	56	53	56	58	67	58	56	57	52	47	46	45	56.0
	MIN	49	43	42	43	40	39	40	44	50	51	50	38	39	41	37	34	33	34	39	38	34	36	36	39	40	44	40	36	36	33	38	39.9
SHELTER COVE AVIATION	MAX	59	57	57	57	60	61	70	61	63	60	61	58	56	53	52	57	64	53	58	58	61	62	64	64	61	60	53	50	49	50	54	58.2
	MIN	49	45	45	43	47	46	53	50	50	50	47	43	43	45	39	37	39	42	40	40	42	44	45	43	44	44	46	39	37	40	43	43.9
SONOMA	MAX	64	61	62	69	72	71	71	68	68	66	67	68	67	61	61	59	59	60	60	63	61	69	72	71	65	64	63	60	52	51	52	63.8
	MIN	52	48	34	37	36	35	43	49	40	52	47	39	37	46	35	38	38	34	32	32	30	33	34	37	34	45	35	42	40	38	42	39.2
TRINITY RIVER HATCH	MAX	51	55	52	51	57	61	60	55	55	61	53	59	64	56	55	52	44	50	51	53	56	60	65	68	68	56	49	49	47	44	38	54.7
	MIN	37	35	35	31	30	27	29	32	43	44	42	30	31	34	28	33	27	28	30	31	30	29	28	25	29	33	33	34	30	32	32	32.0
TULELAKE // R	MAX	51	47	45	46	47	53	53	53	57	51	50	50	50	48	42	40	42	41	41	45	50	52	57	62	62	53	47	45	40	37	35	48.1
	MIN	37	30	29	31	17	17	22	31	33	34	36	17	22	32	21	27	20	20	26	26	20	17	18	22	22	19	33	24	26	24	28	25.2
UKIAH	MAX	62	59	56	64	68	70	64	60	63	60	68	68	62	57	53	52	57	54	59	61	65	69	73	65	63	60	60	57	47	48	52	60.5
	MIN	40	41	40	35	33	35	33	47	46	51	49	40	38	44	34	35	40	37	33	32	32	33	36	36	43	44	41	40	32	39	37	38.6
WARM SPRINGS DAM	MAX	59	63	63	63	65	67	68	59	62	63	63	67	70	62	59	58	53	58	62	60	63	65	69	71	63	60	60	63	63	63	54	62.5
	MIN	50	41	37	36	37	39	43	48	48	48	49	40	42	45	33	36	38	34	34	30	31	35	37	34	36	39	40	39	37	38	39	39.3
WEAVERVILLE RANGER STN	MAX	59	56	52	53	57	62	62	62	55	60	55	60	65	61	63	53	45	50	55	54	58	60	65	69	70	57	50	51	52	40	39	56.5
	MIN	25	33	33	26	24	22	24	20	39	39	38	25	26	30	2[illegible]	30	25	26	23	26	25	21	22	23	26	28	27	30	26	29	29	27.3
WEED FIRE DEPARTMENT	MAX	49	51	47	46	46	50	56	52	50	55	54	55	48	52	45	44	40	47	44	46	48	52	53	58	63	54	47	43	42	35	37	48.7
	MIN	37	34	33	31	23	22	23	32	41	40	40	24	27	32	2[illegible]	26	27	28	29	25	23	24	25	29	30	37	35	30	28	28	29	29.6
WILLITS 1 NE	MAX	57	56	53	59	65	64	57	59	63	59	64	63	61	56	5[illegible]	51	53	51	54	60	63	63	68	67	59	59	55	53	45	45	49	57.5
	MIN	50	39	39	32	32	28	52	51	40	49	42	31	39	44	3[illegible]	32	32	35	31	34	33	33	29	30	44	40	38	35	32	32	31	36.8
WILLOW CREEK 1 NW	MAX	54	60	54	52	60	67	62	55	64	67	62	56	65	57	5[illegible]	55	48	56	53	60	58	66	70	73	75	67	59	53	47	47	46	58.7
	MIN	43	39	38	40	38	31	32	38	46	41	46	34	34	40	3[illegible]	33	35	31	36	35	30	31	33	33	36	39	38	32	34	33	31	35.8
YREKA	MAX	49	53	53	50	53	55	58	50	60	57	51	51	55	56	4[illegible]	47	48	54	52	53	57	59	62	65	68	67	48	53	50	44	38	53.6
	MIN	31	33	30	29	24	24	23	31	36	38	39	25	25	35	2[illegible]	26	25	32	27	33	24	25	26	26	30	27	32	32	26	30	30	29.0
SACRAMENTO DRAINAGE 02																																	
ADIN RANGER STATION	MAX	54	48	43	45	54	55	55	54	54	53	47	52	55	49	5[illegible]	42	36	39	40	44	44	53	58	61	61	48	50	44	46	37	37	48.7
	MIN	24	25	25	22	15	17	25	34	32	35	34	22	25	31	2[illegible]	27	15	24	19	19	22	24	26	28	30	25	31		18	24	28	25.0
ALTURAS RANGER STATION	MAX	52	51	45	42	43	56	56	52	55	55	47	51	51	50	4[illegible]	41	40	37	41	43	44	48	58	57	62	57	43	47	38	36	35	47.5
	MIN	31	30	26	26	16	11	26	32	28	30	34	18	20	22	2[illegible]	22	12	21	24	22	25	17	18	19	23	18	34	30	20	24	28	23.7
AUBURN	MAX	65	51	53	58	59	64	68	63	65	65	62	58	63	64	6[illegible]	51	46	50	50	54	57	60	65	67	69	61	55	57	47	41	46	57.9
	MIN	45	45	42	38	35	35	42	45	45	46	50	43	44	44	3[illegible]	36	34	34	35	34	35	36	38	39	43	44	44	40	36	33	37	39.9
AUBURN DAM PROJECT	MAX	64	51	52	56	57	63	67	63	65	65	62	56	61	63	4[illegible]	50	44	51	49	52	55	58	63	66	67	59	54	55	47	41	41	56.3
	MIN	41	46	41	36	35	38	48	49	48	47	49	43	44	43	3[illegible]	36	34	34	38	34	34	35	37	41	45	44	43	40	35	39	40	40.5
BLUE CANYON WSMO // R	MAX	42	33	34	43	46	49	49	46	48	44	39	56	49	38	3[illegible]	29	38	32	35	37	45	49	54	56	44	36	36	30	26	30	31	40.5
	MIN	32	29	28	28	28	32	33	34	36	39	35	34	37	31	2[illegible]	23	24	26	25	24	27	33	35	34	32	32	30	24	23	25	22	29.7

SEE REFERENCE NOTES FOLLOWING STATION INDEX

DAILY TEMPERATURES (°F)

CALIFORNIA
MARCH 1982

STATION		DAY OF MONTH 1	2	3	4	5	6	7	8	9	10	11	12	13	14	15	16	17	18	19	20	21	22	23	24	25	26	27	28	29	30	31	AVERAGE
BOWMAN DAM	MAX																																M
	MIN																																M
BROOKS FARNHAM RANCH	MAX	59	62		63	62	65	66	58	61	62	61	67	67	65	63	57	56	54	55	59	59	65			71	64	60	62	56	53	53	60.9
	MIN	47	44		32	41	31	41	45	42	50	48	44	36	46	38	37	35	30	30	31	31	32			30	46	35	38	36	34	27	37.6
BURNEY	MAX	50	50	46	43	50	52	55	45	52	57	46	55	55	53	45	44	42	41	45	46	48	54	57	61	62	52	45	55	39	37	38	49.0
	MIN	29	30	30	24	18	16	16	24	29	32	34	23	22	25	29	25	21	21	26	25	23	19	19	20	24	22	27	29	24	26	29	24.5
CANBY RANGER STATION	MAX	53	48	42	42	44			56	54	52	54	50			52	40	40	39	39			48	52		62	53			47	36		M
	MIN	26	32	30	28	20			16	30	40	37	20			23	26	20	25	24			20	20		22	36			22	26		M
CANYON DAM	MAX	50	41	40	46	46	45	46	46	52	49	48	54	54	49	39	36	40	41	39	42	47	52	56	54	57	57	41	39	33	31	31	45.2
	MIN	26	31	29	26	21	20	28	33	31	33	34	30	29	32	29	26	22	24	28	23	25	23	24	26	31	28	32	28	23	26	27	27.4
CHESTER	MAX	48	45	44	47	47	51	48	47	54	50	54	56	55	47	42	39	41	45	44	44	50	48	57	59	57	48	42	38	36	32	32	46.7
	MIN	32	32	30	23	21	12	25	35	31	33	37	26	25	32	30	27	22	19	28	18	23	22	22	21	32	24	32	29	19	25	29	26.3
CHICO UNIVERSITY FARM	MAX	58	57	61	59	61	68	67	68	63	66	65	63	68	65	67	54	50	55	56	57	62	64	68	70	72	62	64	62	60	51	48	61.6
	MIN	50	48	46	34	35	41	43	53	45	49	50	43	45	44	40	42	39	41	43	33	36	33	35	37	47	44	46	48	41	38	41	42.3
CLEARLAKE HIGHLANDS	MAX	57	56	54	53	58	60	62	57	60	58	60	64	64	60	56	52	49	50	53	57	58	60	65	67	67	61	53	58	48	46	47	57.1
	MIN	40	40	33	29	29	27	31	43	34	37	43	34	32	39	35	33	34	26	29	28	28	27	29	29	31	37	34	38	33	32	36	33.2
COLFAX	MAX	57	49	52	56	62	62	60	61	60	58	57	62	61	57	45	43	47	46	48	53	51	61	62	66	62	55	50	47	37	40	41	53.8
	MIN	42	41	39	34	35	39	42	42	42	46	45	38	41	40	36	32	32	33	32	30	31	35	34	35	42	41	43	34	32	32	32	37.2
COLUSA 2 SSW	MAX	60	62	60	60	63	65	64	71	62	60	65	65	64	63	55	53	53	55	56	62	63	67	69	70	70	63	63	62	54	53	51	61.4
	MIN	38	37	39	36	40	35	42	48	46	53	52	44	40	42	42	39	40	36	38	35	36	36	39	37	47	48	39	43	36	36	33	40.4
DAVIS 2 WSW EXP FARM	MAX	59	60	60	60	60	64	66	56	66	60	63	63	65	63	57	55	53	54	57	57	60	62	67	69	68	63	58	62	53	52	52	60.1
	MIN	50	51	39	36	42	35	42	46	44	48	54	44	42	46	39	40	40	38	32	35	32	36	38	37	44	47	41	40	39	38	44	41.3
DEER CREEK FOREBAY	MAX	55	42	39	43	48	53	51	52	55	56	49	49	58	53	37	38	39		42	44	47	49		57	59	52	40	41	35	35		47.1
	MIN	32	30	28	29	27	32	35	34	36	38	36	33	32	30	27	26	22		26	22	25	29		34	32	30	32	27	24	24		29.7
DE SABLA	MAX	51	49	47	51	57	58	55	50	56	52	52	59	58	52	42	41	42	41	51	49	52	57	60	62	59	59	50	45	39	35	35	50.5
	MIN	37	35	33	27	28	29	32	36	37	37	36	35	32	35	29	26	25	26	29	25	25	25	25	28	28	28	35	31	26	28	27	30.2
DOBBINS 1 S	MAX	51	53	55	58	65	65	61	62	63	63	63	62	62	58	46	46	49	47	51	56	59	62	65	67	61	56	54	51	38	43	44	56.0
	MIN	45	44	41	39	34	32	38	45	40	49	48	47	38	42	38	32	35	32	35	29	30	31	33	34	40	40	44	34	32	37	34	37.8
DOWNIEVILLE RANGER STA	MAX	59	54	45	46				59	54	58	51	47			60	42	37	42				55	58	62	63	56			55	44	40	M
	MIN	34	39	33	37				27	27	35	40	39			33	30	31	32				27	27	29	34	33			29	30	29	M
DUNSMUIR TRTMT PLANT	MAX	52	53	49	55	59	61	54	48	55	48	58	61	54	48	49	41	47	41	46	47	58	64	66	67	55	62	47	47	45	39	42	52.2
	MIN	35	38	30	33	29	28	29	33	41	43	43	33	31	36	31	31	28	28	35	31	32	29	29	29	31	36	37	33	32	32	32	32.8
EAST PARK RESERVOIR	MAX	54	60	62	55	66	54	56	58	59	56	55	56	60	52	48	47	45	43	50	54	56	66	66	65	66	62	60	58	54	47	48	56.1
	MIN	38	40	40	30	30	28	30	40	40	42	40	34	35	38	34	36	34	30	32	30	32	29	30	30	32	31	37	38	38	36	37	34.5
FAIRFIELD FIRE STN 2	MAX	60	62	63	67	63	65	65	57	70	62	64	62	71	68	61	60	57	55	62	63	64	62	68	69	71	68	60	68	60	56	54	63.1
	MIN	52	48	41	37	42	40	47	49	45	50	54	45	47	47	40	41	40	36	38	36	35	37	40	41	41	44	45	45	41	39	45	42.8
FOLSOM DAM	MAX	65	55	59	60	61	67	70	65	70	67	65	61	65	66	54	54	50	54	55	58	60	63	66	70	69	64	58	61	53	47	53	60.8
	MIN	50	51	45	41	41	41	47	50	49	50	52	48	45	47	42	41	38	41	41	41	40	41	41	47	48	47	47	45	41	39	43	44.5
GEORGETOWN RANGER STA	MAX	60	46	44	50	56	60	61	61	59	59	48	51	60	57	57	42	37	46	46	46	51	53	58	62	64	57	45	46	40	37	36	51.5
	MIN	32	32	29	21	28	31	36	36	36	40	38	31	37	30	27	26	25	25	25	21	25	30	32	35	33	33	35	26	24	25	26	30.0
GRASS VALLEY 2	MAX	61	46	49	51	55	63	63	60	58	60	56	52	60	59	43	44	39	45	42	46	51	55	60	62	65	56	47	50	42	36	42	52.2
	MIN	42	40	38	33	29	29	30	42	37	42	45	37	37	37	33	32	32	32	32	27	28	30	31	32	39	38	38	33	31	31	33	34.5
HARRISON GULCH R S	MAX	53	51	48	50	57	56	56	48	46	50	47	58	59	55	50	51	38	52	47	49	52	55	63	64	62	50	43	46	44	43	38	51.0
	MIN	38	30	31	33	21	27	26	38	36	42	30	32	32	34	28	28	24	24	25	26	25	24	24	24	26	28	32	29	28	25	29	29.0
HAT CREEK P H 1	MAX	54	55	55	45	54	57	61	51	56	59	53	56	59	54	48	45	43	44	48	51	50	55	60	65	56	55	52	50	40	44	43	52.2
	MIN	40	36	33	28	21	19	26	37	33	40	37	27	26	34	32	28	23	24	31	27	28	24	24	25	23	27	40	32	23	32	34	29.5
JESS VALLEY	MAX	44	36	33	35	40	46	46	45	49	46	40	43	46	40	30	36	31	29	32	35	35	45	48	55	54	40	41	35	34	24	23	39.2
	MIN	35	28	23	25	15	15	29	33	29	30	29	17	25	30	21	26	9	17	22	17	18	28	28	25	26	21	29	23	17	20	22	23.6
LAKEPORT	MAX	60	57	56	60	63	62	62	61	58	59	67	63	64	56	54	50	53	58	60	67	61	66	67	66	62	58	59	52	50	47	48	58.9
	MIN	48	38	33	30	30	30	38	45	38	48	48	36	35	35	31	36	36	32	29	28	28	29	31	32	42	38	27	37	33	31	30	34.9
LAKE SOLANO	MAX	60	59	60	60	62	66	65	57	65	61	62	62	68	65	58	55	53	54	54	57	60	62	67	69	67	63	58	63	53	52	52	60.3
	MIN	48	50	40	41	43	38	40	39	46	48	53	47	41	45	43	40	38	36	35	37	34	34	41	40	43	43	44	46	41	40	43	41.8
LAKE SPAULDING	MAX	49	40	44	51	47	55	53	50	56	47	43	60	60	40	41	36	42	37	35	46	50	55	61	63	60	49	43	37	32	30	36	46.7
	MIN	30	30	27	28	22	15	24	31	27	32	31	29	24	29	27	22	20	24	23	9	12	22	26	21	29	26	30	24	21	25	10	24.2

SEE REFERENCE NOTES FOLLOWING STATION INDEX

DAILY TEMPERATURES (°F)

STATION		1	2	3	4	5	6	7	8	9	10	11	12	13	14	15	16	17	18	19	20	21	22	23	24	25	26	27	28	29	30	31	AVERAGE
MANZANITA LAKE	MAX	48	37	39	36	41	46	52	46	47	51	48	48	50	47	35	35	35	35	35	35	45	46	50	52	55	45	39	39	34	28	30	42.2
	MIN	32	28	25	10	21	10	17	28	32	31	32	23	24	29	22	14	11	11	24	8	13	15	18	11	26	20	29	25	18	21	25	21.1
MARKLEY COVE	MAX	61	57	59	60	61	64	62	57	65	59	63	63	69	65	57	55	52	51	55	58	58	60	65	66	65	61	58	61	52	50	51	59.4
	MIN	48	46	37	36	35	33	36	46	42	47	50	43	39	44	35	35	34	32	32	34	32	33	35	36	38	44	37	42	39	38	39	38.6
MARYSVILLE	MAX	60	58	65	63	64	68	69	60	68	65	60	67	68	68	52	56	51	55	60	60	64	64	63	72	73	66	60	65	57	51	52	62.1
	MIN	40	39	43	40	42	40	45	48	47	54	54	46	44	48	44	41	41	42	40	38	37	39	42	44	49	48	48	47	41	40	35	43.4
MC CLOUD	MAX	45	40	45	41	50	57	56	52	44	53	46	54	58	50	45	45	38	42	39	39	52	56	62	65	63	53	43	45	43	35	37	48.2
	MIN	29	29	28	26	23	21	23	28	38	36	36	25	24	24	24	29	21	24	26	28	25	24	26	25	27	30	32	31	28	27	29	27.3
MINERAL	MAX	45	37	37	40	41	43	48	45	45	50	45	50	53	49	37	36	35	37	37	35	41	46	48	51	55	47	37	39	37	29	32	42.2
	MIN	32	31	29	19	19	18	27	30	34	33	35	33	26	28	27	25	19	17	22	10	13	20	25	22	27	25	30	28	23	24	25	25.0
MOUNT SHASTA WSO CI //R	MAX	50	47	44	47	54	56	53	44	54	48	57	52	50	45	46	40	44	43	47	48	54	57	63	63	52	42	41	42	34	34	41	48.1
	MIN	35	33	30	26	23	22	27	36	42	38	30	26	28	32	25	25	17	29	24	23	22	24	25	26	29	31	33	29	27	28	28	28.2
NEVADA CITY	MAX	58	44	46	51	54	61	59	59	57	59	52	49	59	56	41	42	37	45	45	44	51	52	59	61	65	56	44	46	38	34	38	50.4
	MIN	41	38	37	36	29	30	32	39	38	38	45	37	37	39	32	32	31	32	32	27	28	29	30	33	35	38	40	33	32	32	33	34.4
ORLAND	MAX																																M
	MIN																																M
OROVILLE DAM	MAX	59	54	58	57	61	69	67	60	64	64	56	63	67	64	49	50	47	51	55	55	60	62	66	69	70	61	55	59	52	44	46	58.5
	MIN	48	47	42	41	42	46	48	48	50	51	51	48	47	45	41	38	39	39	41	39	39	42	43	47	48	45	43	44	38	36	40	43.7
PARADISE	MAX	60	49	55	54	58	65	65	61	55	64	53	59	62	61	61	46	43	50	51	51	58	51	65	68	63	59	43	56	48	40	41	55.5
	MIN	43	42	41	36	40	43	46	44	46	48	49	46	43	43	38	34	33	36	37	33	36	33	40	41	45	42	42	40	33	36	37	40.2
PLACERVILLE	MAX	65	50	46	53	55	58	64	62	62	62	62	56	59	61	47	49	42	49	50	[illegible]	53	57	62	[illegible]	65	[illegible]	[illegible]	[illegible]	43	39	43	54.[illegible]
	MIN	46	42	[illegible]	31	33	33	38	44	39	42	48	37	42	42	36	34	32	33	31	28	30	31	32	[illegible]	44	42	43	[illegible]	32	32	37	36.[illegible]
PLACERVILLE IFG	MAX	45	46	[illegible]	54	58	62	58	60	60	59	53	58	59	54	45	42	47	45	48	52	[illegible]	59	63	65	58	[illegible]	[illegible]	[illegible]	33	38	38	[illegible]
	MIN	40	[illegible]	45	34	38	38	43	43	42	47	45	41	43	38	32	41	31	31	33	32	32	30	41	42	39	[illegible]	[illegible]	[illegible]	30	31	30	[illegible]
PORTOLA	MAX	[illegible]	45	44	46	44	55	49	55	52		49	53	56	50	50								58	54	52	48	50		39	35		M
	MIN	33	[illegible]	34	28	20	18	25	28	27	36	35	36	26	32	32	20	29	25	27	[illegible]	22	26	22	29	32	31	37	[illegible]	22	16	23	[illegible]
QUINCY	MAX	60	46	48	[illegible]	[illegible]	60	68	61	56	62	51	56	62	61	53	47	42	43	45	49	[illegible]	[illegible]	[illegible]	[illegible]	[illegible]	[illegible]	[illegible]	[illegible]	51	40	38	[illegible]
	MIN	40	36	44	33	[illegible]	26	29	36	35	37	41	38	35	37	33	30	28	30	30	[illegible]	24	[illegible]	24	[illegible]	[illegible]	[illegible]	[illegible]	[illegible]	30	27	30	[illegible]
RED BLUFF WSO AP R	MAX	58	60	[illegible]	[illegible]	[illegible]	63	58	61	64	55	63	68	60	56	55	49	54	54	[illegible]	[illegible]	[illegible]	[illegible]	[illegible]	[illegible]	[illegible]	[illegible]	[illegible]	[illegible]	48	48	48	[illegible]
	MIN	50	[illegible]	44	[illegible]	[illegible]	35	40	48	44	50	49	45	39	48	40	39	37	36	[illegible]	[illegible]	[illegible]	[illegible]	[illegible]	[illegible]	[illegible]	[illegible]	[illegible]	[illegible]	39	40	42	[illegible]
REDDING FIRE STN 4	MAX	[illegible]	[illegible]	[illegible]	[illegible]	[illegible]	[illegible]	[illegible]	[illegible]	[illegible]	58	60	68	64	55	50	49	54	52	58	[illegible]	70	[illegible]	[illegible]	[illegible]	[illegible]	[illegible]	[illegible]	[illegible]	44	44	47	[illegible]
	MIN	[illegible]	[illegible]	38	[illegible]	[illegible]	30	[illegible]	47	36	43	43	41	36	35	40	[illegible]	[illegible]	[illegible]	40	[illegible]	[illegible]	[illegible]	[illegible]	40	[illegible]	[illegible]	[illegible]	[illegible]	36	39	33	[illegible]
SACRAMENTO FAA AP R	MAX	[illegible]	[illegible]	[illegible]	[illegible]	[illegible]	65	57	66	61	66	64	64	63	55	53	52	53	54	55	58	[illegible]	65	[illegible]	[illegible]	[illegible]	[illegible]	[illegible]	[illegible]	50	53	49	[illegible]
	MIN	[illegible]	45	40	39	42	38	44	50	46	54	50	46	43	45	39	42	43	42	40	35	[illegible]	[illegible]	[illegible]	[illegible]	[illegible]	[illegible]	[illegible]	[illegible]	40	44	39	[illegible]
SACRAMENTO WSO CI R	MAX	[illegible]	[illegible]	[illegible]	[illegible]	[illegible]	70	[illegible]	70	63	67	69	68	66	60	57	55	55	59	62	[illegible]	[illegible]	[illegible]	[illegible]	[illegible]	[illegible]	[illegible]	[illegible]	[illegible]	52	54	50	[illegible]
	MIN	[illegible]	48	[illegible]	45	[illegible]	[illegible]	[illegible]	[illegible]	[illegible]	55	[illegible]	50	[illegible]	49	44	44	[illegible]	44	44	41	[illegible]	44	[illegible]	[illegible]	[illegible]	[illegible]	[illegible]	[illegible]	43	45	42	[illegible]
SHASTA DAM	MAX	[illegible]	[illegible]	[illegible]	[illegible]	[illegible]	[illegible]	[illegible]	[illegible]	[illegible]	60	50	[illegible]	[illegible]	[illegible]	65	[illegible]	[illegible]	45	42	[illegible]	[illegible]	[illegible]	[illegible]	74	[illegible]	70	[illegible]	[illegible]	45	40	45	[illegible]
	MIN	44	42	[illegible]	[illegible]	[illegible]	[illegible]	41	43	45	47	45	[illegible]	44	[illegible]	37	[illegible]	[illegible]	38	38	[illegible]	38	[illegible]	[illegible]	[illegible]	[illegible]	[illegible]	[illegible]	[illegible]	35	32	35	[illegible]
SIERRA CITY	MAX	[illegible]	[illegible]	[illegible]	[illegible]	[illegible]	[illegible]	[illegible]	[illegible]	[illegible]	59	48	45	[illegible]	[illegible]	[illegible]	[illegible]	[illegible]	43	41	44	[illegible]	[illegible]	[illegible]	[illegible]	[illegible]	[illegible]	[illegible]	[illegible]	36	31	33	[illegible]
	MIN	[illegible]	[illegible]	[illegible]	[illegible]	[illegible]	[illegible]	[illegible]	[illegible]	[illegible]	[illegible]	[illegible]	[illegible]	[illegible]	[illegible]	[illegible]	[illegible]	[illegible]	29	[illegible]	[illegible]	[illegible]	[illegible]	[illegible]	[illegible]	[illegible]	[illegible]	[illegible]	[illegible]	25	26	26	[illegible]
SIERRAVILLE R S //	MAX	[illegible]	[illegible]	[illegible]	[illegible]	[illegible]	[illegible]	[illegible]	[illegible]	[illegible]	[illegible]	[illegible]	[illegible]	[illegible]	[illegible]	[illegible]	[illegible]	[illegible]	40	[illegible]	[illegible]	[illegible]	[illegible]	[illegible]	[illegible]	[illegible]	[illegible]	[illegible]	[illegible]	37	32	35	[illegible]
	MIN	[illegible]	[illegible]	[illegible]	[illegible]	[illegible]	[illegible]	[illegible]	[illegible]	[illegible]	[illegible]	[illegible]	[illegible]	[illegible]	[illegible]	[illegible]	[illegible]	[illegible]	[illegible]	[illegible]	[illegible]	[illegible]	[illegible]	[illegible]	[illegible]	[illegible]	[illegible]	[illegible]	[illegible]	22	25	26	[illegible]
STONY GORGE RESERVOIR	MAX	[illegible]	[illegible]	[illegible]	[illegible]	[illegible]	[illegible]	[illegible]	[illegible]	[illegible]	[illegible]	[illegible]	[illegible]	[illegible]	[illegible]	[illegible]	[illegible]	[illegible]	[illegible]	[illegible]	[illegible]	[illegible]	[illegible]	[illegible]	[illegible]	[illegible]	[illegible]	[illegible]	[illegible]	54	54	49	[illegible]
	MIN	[illegible]	[illegible]	[illegible]	[illegible]	[illegible]	[illegible]	[illegible]	[illegible]	[illegible]	40	47	38	[illegible]	[illegible]	[illegible]	[illegible]	[illegible]	[illegible]	[illegible]	[illegible]	[illegible]	[illegible]	[illegible]	[illegible]	[illegible]	[illegible]	[illegible]	[illegible]	37	35	41	[illegible]
STRAWBERRY VALLEY	MAX	[illegible]	[illegible]	[illegible]	[illegible]	[illegible]	[illegible]	[illegible]	[illegible]	[illegible]	[illegible]	[illegible]	[illegible]	[illegible]	[illegible]	[illegible]	[illegible]	40	38	[illegible]	[illegible]	[illegible]	[illegible]	[illegible]	[illegible]	[illegible]	[illegible]	[illegible]	[illegible]	28	29	30	[illegible]
	MIN	[illegible]	[illegible]	[illegible]	[illegible]	[illegible]	[illegible]	[illegible]	[illegible]	[illegible]	[illegible]	[illegible]	[illegible]	[illegible]	[illegible]	[illegible]	[illegible]	[illegible]	28	[illegible]	[illegible]	[illegible]	[illegible]	[illegible]	[illegible]	[illegible]	[illegible]	[illegible]	[illegible]	26	27	27	[illegible]
TWIN LAKES	MAX	[illegible]	[illegible]	[illegible]	[illegible]	[illegible]	[illegible]	[illegible]	[illegible]	[illegible]	[illegible]	[illegible]	[illegible]	[illegible]	[illegible]	[illegible]	[illegible]	[illegible]	[illegible]	[illegible]	[illegible]	[illegible]	[illegible]	[illegible]	[illegible]	[illegible]	[illegible]	[illegible]	[illegible]	33	26	27	[illegible]
	MIN	[illegible]	[illegible]	[illegible]	[illegible]	[illegible]	[illegible]	[illegible]	[illegible]	[illegible]	[illegible]	[illegible]	[illegible]	[illegible]	[illegible]	[illegible]	[illegible]	[illegible]	11	[illegible]	[illegible]	[illegible]	[illegible]	[illegible]	[illegible]	[illegible]	[illegible]	[illegible]	[illegible]	10	14	17	[illegible]
VACAVILLE	MAX	[illegible]	[illegible]	[illegible]	[illegible]	[illegible]	[illegible]	[illegible]	[illegible]	[illegible]	[illegible]	[illegible]	[illegible]	[illegible]	[illegible]	[illegible]	[illegible]	[illegible]	[illegible]	[illegible]	[illegible]	[illegible]	[illegible]	[illegible]	[illegible]	[illegible]	[illegible]	[illegible]	[illegible]	55	54	51	[illegible]
	MIN	[illegible]	[illegible]	[illegible]	[illegible]	[illegible]	[illegible]	[illegible]	[illegible]	[illegible]	[illegible]	[illegible]	[illegible]	[illegible]	[illegible]	[illegible]	[illegible]	[illegible]	[illegible]	[illegible]	[illegible]	[illegible]	[illegible]	[illegible]	[illegible]	[illegible]	[illegible]	[illegible]	[illegible]	40	39	42	[illegible]
WHISKEYTOWN RES	MAX	[illegible]	[illegible]	[illegible]	[illegible]	[illegible]	[illegible]	[illegible]	[illegible]	[illegible]	[illegible]	[illegible]	[illegible]	[illegible]	[illegible]	[illegible]	[illegible]	[illegible]	[illegible]	[illegible]	[illegible]	[illegible]	[illegible]	[illegible]	[illegible]	[illegible]	[illegible]	[illegible]	[illegible]	51	42	45	[illegible]
	MIN	[illegible]	[illegible]	[illegible]	[illegible]	[illegible]	[illegible]	[illegible]	[illegible]	[illegible]	[illegible]	[illegible]	[illegible]	[illegible]	[illegible]	[illegible]	[illegible]	[illegible]	[illegible]	[illegible]	[illegible]	[illegible]	[illegible]	[illegible]	[illegible]	[illegible]	[illegible]	[illegible]	[illegible]	33	32	34	[illegible]
WILLIAMS	MAX	[illegible]	[illegible]	[illegible]	[illegible]	[illegible]	[illegible]	[illegible]	[illegible]	[illegible]	[illegible]	[illegible]	[illegible]	[illegible]	[illegible]	[illegible]	[illegible]	[illegible]	[illegible]	[illegible]	[illegible]	[illegible]	[illegible]	[illegible]	[illegible]	[illegible]	[illegible]	[illegible]	[illegible]	55	52	48	[illegible]
	MIN	[illegible]	[illegible]	[illegible]	[illegible]	[illegible]	[illegible]	[illegible]	[illegible]	[illegible]	[illegible]	[illegible]	[illegible]	[illegible]	[illegible]	[illegible]	[illegible]	[illegible]	[illegible]	[illegible]	[illegible]	[illegible]	[illegible]	[illegible]	[illegible]	[illegible]	[illegible]	[illegible]	[illegible]	39	44	37	[illegible]

SEE REFERENCE NOTES FOLLOWING STATION INDEX

DAILY TEMPERATURES (°F)

CALIFORNIA
MARCH 1982

STATION		DAY OF MONTH 1	2	3	4	5	6	7	8	9	10	11	12	13	14	15	16	17	18	19	20	21	22	23	24	25	26	27	28	29	30	31	AVERAGE
WILLOWS 6 W	MAX	61	61	59	61	64	64	64	69	65	60	65	67	63	60	55	53	53	53	54	61	64	67	71	70	69	62	63	68	56	50	50	61.4
	MIN	50	42	33	33	39	33	43	47	42	51	51	40	38	47	33	38	39	31	38	37	38	37	37	37	45	40	38	41	35	35	31	39.3
WINTERS	MAX	60	60	62	64	63	67	67	58	69	62	63	65	70	66	59	57	56	55	58	59	63	64	70	70	70	66	59	67	55	53	51	62.2
	MIN	49	48	40	37	45	38	44	48	43	51	52	46	40	46	41	39	37	35	33	35	33	38	39	39	45	47	45	44	39	40	41	41.8
WOODLAND 1 WNW	MAX	62	61	63	63	62	65	67	59	68	62	63	65	67	67	60	51	54	55	60	60	62	64	68	70	70	65	61	67	58	55	53	62.2
	MIN	52	48	38	39	42	38	45	48	46	47	54	47	44	47	42	40	39	41	37	37	36	37	41	40	43	48	44	45	43	43	43	43.0
NORTHEAST INTERIOR BASINS 03																																	
BOCA	MAX	59	44	37	38	45	44	51	47	49	55	51	45	53	58	44	41	33	35	38	40	45	46	50	56	60	51	45	51	33	30	34	45.4
	MIN	26	30	25	20	5	3	10	21	19	28	31	25	23	25	26	22	13	16	20	12	18	17	16	18	24	28	29	28	18	22	27	20.8
BODIE	MAX	45	34	35	35	40	52	46	52	52	48	47	51	54	39	32	29	32	30	36	39	40	48	42	49	40	45	33	42	32	29	26	40.5
	MIN	13	4	4	-1	3	-10	11	16	7	17	12	11	10	10	3	14	-9	-1	1	-4	-4	-4	-2	-7	6	0	12	1	5	2	7	4.1
BRIDGEPORT	MAX																																M
	MIN																																M
CEDARVILLE	MAX	55	51	45	42	44	48	54	49	54	54	49	52	50	54	43	40	44	35	40	40	40	45	50	55	60	53	49	48	37	30	34	46.6
	MIN	43	32	30	29	21	19	25	39	33	34	36	21	25	32	26	26	20	20	28	24	27	23	25	28	33	31	36	30	24	25	27	28.1
DONNER MEMORIAL ST PK	MAX	55	54	35	38	41	41	51	46	48	54	46	40	49	52	39	36	30	37	36	38	42	45	48	53	56	48	44	43	29	27	31	43.0
	MIN	26	30	25	25	8	8	12	28	23	28	32	26	22	26	27	21	15	19	22	8	12	15	12	19	22	22	32	24	19	21	21	21.0
DOYLE 4 SSE	MAX	50	45	46	45	42	53	51	56	57	56	53	53	61	57	46	40	38	41	46	44	49	52	57	61	55	53	55	49	39	37	33	49.0
	MIN	32	33	31	21	24	22	28	35	27	32	39	35	29	37	30	29	25	28	22	19	27	22	24	22	30	33	29	31	26	25	24	28.1
ECHO SUMMIT	MAX	45	34	29	31	33	36	45	43	46	48	37	34	42	45	32	34	24	30	25	29	34	38	41	44	47	41	32	38	24	20	26	35.7
	MIN	29	25	20	19	15	13	16	26	25	26	29	21	21	27	23	14	11	12	15	9	11	11	14	19	19	27	27	24	14	14	18	19.1
FORT BIDWELL	MAX	53	47	45	45	48	52	51	54	56	43	53	52	52	46	41	44	39	44	42	43	50	52	56	62	56	48	51	43	37	33	39	47.6
	MIN	39	34	30	30	21	18	26	34	34	37	33	20	26	32	27	31	24	24	27	23	26	22	23	28	26	32	35	31	23	25	26	28.0
MONO LAKE	MAX	53	44	43	45	43	51	50	57	58	59	54	55	60	50	47	41	33	35	42	43	45	50	53	57	55	50	56	48	35	43	39	48.2
	MIN	33	31	13	18	17	15	23	28	23	39	35	25	23	29	26	23	22	14	17	15	16	25	21	22	25	37	24	23	18	23	25	23.5
SAGEHEN CREEK	MAX	46	35	38	39	40	47	45	44	50	45	40	46	51	43	36	30	35	36	37	39	41	45	51	54	50	44	43	38	25	26	30	40.9
	MIN	31	24	21	15	3	0	17	30	25	32	32	21	17	30	25	21	12	20	14	1	13	10	11	14	26	30	29	20	16	19	23	19.4
SUSANVILLE AIRPORT	MAX	56	49	45	46	47	47	52	47	53	58	54	53	53	59	46	43	38	39	47	43	46	49	52	56	62	55	51	53	43	37	37	48.9
	MIN	33	30	30	26	20	18	25	34	31	35	38	27	25	33	29	28	21	26	27	19	26	21	21	24	35	29	27	28	22	24	31	27.2
TAHOE CITY	MAX	48	40	36	38	41	40	42	47	47	49	44	39	45	51	40	36	31	34	35	38	41	41	44	49	49	46	42	45	29	26	28	40.7
	MIN	30	28	25	19	15	13	19	31	25	31	32	25	23	33	25	20	15	19	17	13	21	18	20	22	28	31	31	24	18	20	22	23.0
TAHOE VALLEY FAA AP	MAX	49	36	37	39	41	46	50	50	53	49	45	49	54	44	39	33	36	33	37	40	43	46	51	55	50	51	48	40	28	35	35	43.3
	MIN	36	30	24	14	11	10	25	34	24	32	36	21	25	34	31	21	22	18	22	13	20	21	22	24	33	33	32	24	21	24	29	24.7
TERMO	MAX	45	41	40	38	42	50	45	48	53	44	50	50	53	42	35	35	36	37	36	40	41	46	52	56	46	43	44	36	32	33	32	42.6
	MIN	29	29	23	23	22	20	20	34	29	32	28	21	24	32	23	24	19	20	20	21	24	21	20	23	29	25	33	22	14	14	23	23.9
TRUCKEE RANGER STATION	MAX	55	39	37	39	40	42	51	50	50	55	44	44	49	54	41	36	30	28	36	39	41	44	47	55	56	47	44	45	31	27	31	42.8
	MIN	28	29	23	21	8	6	15	23	23	29	33	24	18	25	24	20	16	20	19	7	17	15	17	20	27	30	29	27	18	20	24	21.1
WOODFORDS	MAX	49	45	37	42	44	51	49	54	56	53	50	49	55	51	46	42	35	38	39	44	47	49	53	59	52	47	49	45	35	33	34	46.2
	MIN	32	30	29	24	16	16	30	26	29	36	36	27	30	32	30	26	25	19	22	16	17	19	20	23	32	30	33	29	20	24	25	25.9
CENTRAL COAST DRAINAGE 04																																	
BEN LOMOND 4	MAX	57	57	59	64	65	71	65	61	62	59	59	67	64	57	57	51	50	52	57	61	60	68	71	67	66	58	64	57	52	53	53	60.1
	MIN	54	49	37	35	35	33	39	49	41	51	50	44	39	47	37	38	39	35	36	32	32	33	35	47	36	46	46	45	39	40	42	40.7
BERKELEY	MAX	59	56	58	60	62	66	60	66	60	62	59	62	58	55	53	51	52	52	55	59	59	63	66	60	58	58	59	52	52	53	52	58.0
	MIN	51	48	43	42	43	46	51	51	47	54	54	46	47	45	41	39	40	40	41	40	40	42	44	48	45	44	45	44	40	42	41	44.6
GILROY	MAX	67	60	64	64	67	70	73	76	75	70	69	63	67	65	60	59	57	57	56	64	65	68	71	76	70	68	64	66	61	57	60	65.5
	MIN	46	50	38	37	36	36	45	50	44	50	53	49	41	41	37	40	39	39	36	34	35	35	35	43	43	43	50	45	39	41	48	41.9
HALF MOON BAY	MAX	58	58	60	62	69	70	64	60	58	61	62	62	58	58	56	53	53	55	57	57	58	68	60	60	62	60	60	65	54	56	53	59.6
	MIN	53	50	41	43	40	45	50	53	55	47	48	41	43	43	46	42	41	38	39	38	39	38	38	44	41	40	41	45	45	48	45	43.9
HOLLISTER 2	MAX	60	58	60	63	66	74	62	70	64	67	61	66	59	55	53	54	57	53	58	62	63	68	72	62	65	64	60	56	52	60	59	61.4
	MIN	50	45	37	37	34	37	45	51	41	52	51	49	40	47	37	40	39	38	37	34	36	34	37	40	40	47	50	43	38	42	43	41.6

SEE REFERENCE NOTES FOLLOWING STATION INDEX

DAILY TEMPERATURES (°F)

CALIFORNIA
MARCH 1982

STATION		DAY OF MONTH 1	2	3	4	5	6	7	8	9	10	11	12	13	14	15	16	17	18	19	20	21	22	23	24	25	26	27	28	29	30	31	AVERAGE
KING CITY	MAX	59	65	62	65	68	72	64	74	68	66	64	69	66	53	57	57	53	56	60	62	65	70	75	69	63	66	61	55	50	62	63	63.2
	MIN	51	42	31	40	31	34	39	45	42	48	50	47	45	49	35	40	36	33	32	32	30	32	33	40	38	40	45	40	34	35	40	39.2
LIVERMORE	MAX	59	58	60	60	61	63	60	68	63	67	65	67	63	53	54	53	55	54	58	61	60	67	67	64	65	59	62	55	52	57	52	60.1
	MIN	51	47	38	37	35	35	43	43	45	51	52	46	39	45	39	39	37	37	35	32	36	34	35	41	39	46	45	40	39	38	40	40.6
LOS GATOS	MAX	62	60	59	61	65	73	66	66	71	69	62	66	65	55	56	58	51	52	57	60	62	67	70	68	66	58	62	58	59	54	53	61.6
	MIN	51	50	37	36	36	36	43	47	42	52	51	49	40	41	37	38	38	35	38	36	35	35	36	43	40	47	48	45	40	41	41	41.4
MARTINEZ WATER PLANT	MAX	62	62	62	64	65	64	66	71	61	63	65	68	65	59	57	58	56	59	61	63	62	68	69	64	64	55	62	58	55	55	46	61.6
	MIN	52	49	40	41	38	47	49	51	46	50	52	45	53	47	46	41	41	37	40	48	37	37	53	52	52	43	49	49	40	44	43	45.6
MONTEREY	MAX	57	58	58	60	64	70	61	66	60	63	59	62	59	55	54	55	54	52	57	58	58	62	65	57	61	57	60	57	52	60	54	58.9
	MIN	53	51	43	42	42	45	51	48	46	51	51	45	47	47	43	40	36	40	40	38	41	40	43	47	43	47	47	44	40	43	41	44.4
MORRO BAY FIRE DEPT	MAX	60	60	60	60	68	70	63	66	64	64	60	62	65	60	57	53	57	56	58	62	61	70	62	60	58	65	62	53	52	58	57	61.0
	MIN	54	40	45	45	41	45	51	46	47	53	50	47	50	42	42	43	45	39	39	42	42	49	45	40	42	50	48	40	42	42	44	44.4
MOUNT DIABLO JUNCTION	MAX	58	50	49	51	55	56	62	56	60	57	56	57	59	57	47	41	42	42	42	42	42	55	62	68	55	58	50	53	48	47	40	52.2
	MIN	46	42	38	36	43	43	50	46	45	49	47	42	43	39	32	32	32	34	34	32	32	37	40	38	39	40	40	38	32	32	38	39.1
MOUNT HAMILTON	MAX	49	41	41	45	53	55	50	51	51	50	48	52	55	45	37	33	38	32	39	40	42	47	55	52	51	44	42	33	32	33	39	44.5
	MIN	33	34	31	29	33	33	38	38	41	42	38	39	41	33	26	26	27	26	29	27	28	34	37	41	32	31	37	29	26	28	27	32.6
NEWARK	MAX	59	61	60	59	62	65	68	61	68	62	66	64	64	60	58	55	55	52	55	57	60	61	66	65	64	64	62	59	56	55	58	61.0
	MIN	51	52	45	48	47	49	50	54	52	53	55	53	51	49	48	42	44	44	47	45	47	46	49	51	51	50	51	50	49	47	48	49.1
OAKLAND MUSEUM	MAX	62	59	61	64	65	72	61	69	60	65	62	65	60	55	54	55	53	54	57	61	60	67	70	64	62	61	63	58	54	56	54	60.6
	MIN	54	51	47	45	44	46	53	54	52	55	55	48	49	48	46	41	41	41	41	41	42	42	49	51	51	50	44	44	42	45	44	47.1
PALO ALTO	MAX	64	60	64	63	62	66	63	63	70	64	64	63	62	62	57	56	58	59	57	57	61	64	67	70	61	65	59	54	50	55	57	61.7
	MIN	51	50	48	46	46	37	41	47	46	50	53	42	47	47	40	40	43	37	37	46	37	41	36	40	39	42	44	41	47	40	46	42.5
PASO ROBLES	MAX	61	61	64	64	65	73	68	70	66	66	65	67	68	67	57	54	51	55	62	63	66	70	73	69	61	63	67	63	59	58	56	62.9
	MIN	51	48	44	39	35	33	38	47	45	50	50	48	41	48	42	39	40	38	40	34	34	35	34	34	37	41	41	44	41	37	47	40.7
PASO ROBLES FAA AP	MAX	68	60	64	67	63	71	65	69	67	65	67	66	67	56	56	55	51	52	57	62	63	67	71	67	63	61	66	62	57	56	55	60.6
	MIN	51	41	39	38	34	35	40	48	46	50	51	47	42	46	42	40	41	32	32	34	33	35	35	41	37	40	45	41	38	39	42	41.0
PINNACLES NAT MONUMENT	MAX																																M
	MIN																																M
PISMO BEACH	MAX	66	61	64	64	64	71	72	69	69	61	62	66	67	70	61	60	59	57	56	61	66	67	67	64	64	61	67	70	66	67	60	63.6
	MIN	44	46	34	40	41	43	41	44	44	46	47	54	47	43	44	43	44	44	35	34	40	42	43	43	41	43	44	41	41	41	43	43.0
PRIEST VALLEY	MAX	57	57	55	57	54	65	69	65	66	61	67	69	64	57	61	46	45	46	51	61	65	63	61	61	62	61	61	57	46	51	48	56.8
	MIN	41	44	34	25	26	27	31	41	32	45	46	41	35	43	31	42	32	33	26	25	33	34	34	34	33	41	41	41	41	30	41	34.1
REDWOOD CITY	MAX	57	55	55	57	54	57	58	62	62	56	61	54	54	58	54	51	54	48	54	56	55	54	55	57	54	53	56	53	53	53	53	55.2
	MIN	44	44	42	44	44	44	46	44	47	50	51	50	44	46	42	41	38	39	43	44	41	41	41	45	41	42	45	44	41	40	48	44.3
RICHMOND	MAX	61	64	62	67	64	71	62	68	63	62	66	68	64	56	55	55	55	57	60	62	61	64	66	61	64	64	61	57	55	55	65	62.1
	MIN	41	39	42	42	41	43	50	52	47	53	52	45	50	48	44	43	47	42	48	39	39	43	41	44	41	42	44	41	42	45	43	45.1
SALINAS 3 E	MAX	66	68	67	67	68	73	66	70	65	70	66	66	67	64	57	54	55	54	58	58	59	62	66	64	64	63	66	63	61	61	57	61.4
	MIN	43	45	42	41	38	42	48	49	47	52	51	51	43	44	44	41	41	34	34	34	40	34	41	44	41	41	41	43	41	42	41	43.7
SALINAS FAA AP	MAX	66	66	67	61	65	73	58	67	62	67	61	64	65	64	57	54	53	51	56	55	59	64	66	61	61	61	62	55	52	59	54	59.5
	MIN	44	44	44	40	38	40	47	44	43	52	52	47	47	44	37	34	41	31	34	35	34	34	34	41	34	41	44	43	38	40	40	42.0
S F RICHMOND SUNSET	MAX																																M
	MIN																																M
SAN FRANCISCO WSO AP	MAX	60	59	57	62	61	64	62	64	57	65	64	61	61	61	61	61	61	61	57	59	58	61	61	61	61	61	61	55	54	54	53	57.8
	MIN	43	44	42	42	40	43	50	44	44	54	50	45	47	47	47	41	41	41	41	39	42	41	41	41	44	44	44	44	41	44	42	44.7
SAN FRANCISCO WSO CI	MAX	62	61	61	64	61	64	61	64	61	61	64	61	61	61	61	61	61	61	61	61	58	61	61	61	61	61	61	55	54	53	52	57.8
	MIN	42	44	44	47	44	47	49	51	51	54	51	51	44	47	47	41	41	41	41	41	35	41	41	41	41	41	41	44	41	46	43	47.7
SAN GREGORIO 2 SE	MAX	61	60	61	64	61	70	61	61	64	61	64	61	61	61	61	61	61	61	61	61	58	61	61	61	61	61	61	55	54	55	52	57.9
	MIN	40	44	40	44	44	40	44	50	47	51	51	44	44	47	44	41	41	41	41	41	41	41	41	41	41	41	41	41	41	43	42	41.7
SAN JOSE	MAX																																M
	MIN																																M
SAN LUIS OBISPO POLY	MAX																																M
	MIN																																M
SANTA CRUZ	MAX	58	59	61	64	64	71	71	69	66	61	64	67	62	59	56	57	57	57	57	61	62	61	61	61	61	61	61	55	54	53	57	60.6
	MIN	44	46	40	37	34	34	41	44	44	49	47	47	42	37	34	34	37	37	37	37	37	37	37	37	37	37	37	37	37	42	41	42.4

SEE REFERENCE NOTES FOLLOWING STATION INDEX

DAILY TEMPERATURES (°F)

CALIFORNIA
MARCH 1982

STATION		DAY OF MONTH 1	2	3	4	5	6	7	8	9	10	11	12	13	14	15	16	17	18	19	20	21	22	23	24	25	26	27	28	29	30	31	AVERAGE
UPR SAN LEANDRO FILTER	MAX	64	61	58	57	63	64	71	60	67	63	63	63	67	57	55	53	53	53	53	57	60	60	66	69	62	62	58	60	54	52	52	59.9
	MIN	53	50	45	40	40	39	49	52	48	49	53	47	46	46	43	40	42	40	39	38	38	40	39	42	45	46	45	46	41	41	46	44.1
WATSONVILLE WATERWORKS	MAX																																M
	MIN																																M
WOODSIDE FIRE STN 1	MAX	61	59	61	63	66	71	65	70	62	61	63	64	63	57	56	54	47	55	58	62	64	69	71	68	63	57	63	55	52	51	56	60.9
	MIN	39	50	37	33	44	35	41	49	41	40	51	37	39	42	40	39	38	35	34	32	34	34	34	42	37	37	43	44	38	33	42	39.2
SAN JOAQUIN DRAINAGE 05																																	
ANTIOCH PUMPING PL 3	MAX	60	62	60	61	62	65	65	66	69	62	67	63	66	66	59	56	56	57	58	59	62	62	67	68	65	66	58	64	57	55	56	61.9
	MIN	42	35	42	42	43	36	45	48	45	54	54	43	40	47	38	41	41	38	36	37	36	37	35	41	42	48	46	45	39	34	32	41.4
ASH MOUNTAIN	MAX	72	58	59	60	61	63	68	72	69	71	68	55	67	69	51	53	46	42	48	56	60	64	66	70	73	60	63	66	52	47	60	60.9
	MIN	48	45	35	38	41	41	44	45	44	52	49	43	43	48	41	38	37	34	31	34	35	37	39	43	45	45	44	43	34	35	40	41.0
AUBERRY 1 NW	MAX	59	51	55	56	57	62	64	63	64	66	60	59	59	53	50	44	44	45	49	54	57	60	64	66	63	59	60	56	50	53	49	56.5
	MIN	45	36	36	38	37	43	46	45	47	48	46	42	43	39	39	33	33	32	32	32	36	40	43	46	45	42	42	33	32	35	33	39.3
BAKERSFIELD WSO AP R	MAX	69	67	63	63	68	74	77	73	75	70	66	64	69	65	58	61	56	59	60	63	67	70	75	76	60	66	73	65	60	67	72	66.8
	MIN	57	51	42	43	46	45	49	53	50	59	57	53	53	54	48	47	45	44	46	42	40	47	48	52	50	53	55	50	45	43	49	48.9
BALCH POWER HOUSE	MAX	65	52	55	56	59	64	64	64	65	64	62	60	65	62	49	50	51	43	49	55	59	63	65	68	64	59	62	60	41	53	52	58.1
	MIN	46	45	34	37	38	39	42	44	43	50	49	40	43	42	42	39	34	33	33	34	35	38	39	41	46	43	43	39	34	36	42	40.1
BUTTONWILLOW	MAX	69	58	61	63	63	65	70	68	74	73	69	60	63	69	58	55	52	53	58	58	62	65	69	70	75	58	64	72	63	62	65	64.0
	MIN	50	50	44	40	37	35	39	42	43	53	47	53	45	50	46	39	44	41	37	36	36	40	39	40	42	48	51	47	38	37	45	43.0
CALAVERAS BIG TREES	MAX	53	39	35	39	44	46	50	47	51	50	50	43	52	51	36	35	31	35	34	32	41	43	49	52	57	51	40	44	33	29	35	42.8
	MIN	33	32	29	26	28	28	29	33	29	32	37	31	31	32	29	27	26	26	28	19	22	27	27	28	31	31	32	30	24	25	28	28.7
CAMP PARDEE	MAX	57	55	54	58	59	62	70	65	69	65	69	58	63	66	53	52	52	55	53	56	60	62	61	62	62	64	65	63	53	53	54	59.7
	MIN	49	48	40	41	38	39	45	48	47	50	52	48	49	47	40	38	37	41	40	36	36	39	44	46	47	46	47	44	38	38	42	43.2
CHERRY VALLEY DAM	MAX	55	36	44	49	53	55	51	56	58	51	53	44	57	58	36	36	45	38	43	47	49	55	57	61	56	42	53	54	36	43	36	48.6
	MIN	32	24	26	26	27	30	34	32	38	38	29	31	31	28	26	24	23	23	18	23	25	27	29	36	31	33	29	22	25	26	22	28.0
COALINGA	MAX	68	68	60	62	65	67	63	71	70	69	66	61	68	65	57	59	54	54	56	60	61	66	70	72	69	61	68	66	56	61	61	63.7
	MIN	54	54	35	34	36	38	43	51	44	52	56	48	42	49	41	41	37	40	32	35	34	37	39	42	41	49	45	46	37	36	51	42.5
CORCORAN IRRIG DIST	MAX	59	65	60	61	60	65	66	71	70	68	65	63	67	64	58	56	54	56	56	61	65	66	70	73	67	66	70	68	56	62	67	63.7
	MIN	54	50	39	39	38	37	43	45	43	55	55	54	43	42	46	44	44	41	37	44	36	39	40	43	45	50	49	48	41	38	50	44.3
DENAIR 3 NNE	MAX	62	60	61	62	63	68	61	70	67	72	61	62	63	66	57	56	57	57	58	60	62	67	70	71	67	61	66	57	51	59	54	62.2
	MIN	50	41	35	34	33	33	41	44	42	52	49	43	43	45	47	38	40	37	38	32	33	34	33	37	44	46	46	43	38	41	37	40.3
ELECTRA POWER HOUSE	MAX	66	55	58	59	61	70	67	69	67	68	65	62	66	62	52	51	54	52	55	58	61	65	68	69	66	63	62	60	43	53	52	60.6
	MIN	47	45	38	32	31	36	39	42	41	49	49	41	48	45	40	31	36	37	40	31	33	34	36	36	44	45	46	39	35	38	32	39.2
FIVE POINTS 5 SSW	MAX	59	65	61	62	61	67	64	73	75	70	67	63	68	60	65	54	55	57	56	56	62	66	70	74	70	65	70	53	52	64	49	63.0
	MIN	52	47	36	37	36	34	42	43	42	54	54	51	41	39	42	42	40	40	34	40	35	38	38	41	44	50	43	38	38	35	48	41.7
FRESNO WSO AP R	MAX	57	62	59	59	61	64	63	69	68	69	59	60	64	57	55	54	47	52	55	58	62	65	69	70	58	65	67	53	47	60	60	60.3
	MIN	52	46	38	38	37	35	43	42	43	54	50	47	44	48	44	43	42	42	36	33	35	37	39	42	45	50	46	44	40	42	40	42.5
FRIANT GOVERNMENT CAMP	MAX	68	58	60	59	60	64	65	65	70	68	72	60	61	65	53	57	54	49	53	56	59	63	66	69	71	59	66	68	51	48	59	61.2
	MIN	47	50	36	37	33	36	36	45	43	44	56	43	42	43	43	44	41	42	35	32	35	35	36	41	43	43	42	43	37	40	44	40.9
GLENNVILLE	MAX	66	52	49	51	55	62	66	63	68	62	60	54	67	61	44	44	44	39	43	49	58	60	64	67	64	51	56	54	42	51	59	55.6
	MIN	46	41	34	36	28	28	29	35	30	47	46	44	32	38	35	29	32	30	32	29	26	28	28	29	33	41	44	35	32	30	31	34.1
GRANT GROVE	MAX	52	39	33	35	40	40	47	48	47	52	47	37	40	50	33	34	29	28	30	32	38	41	45	49	48	43	47	38	28	25	35	39.7
	MIN	35	29	16	19	18	21	24	29	28	35	30	27	28	30	22	18	18	18	13	11	16	19	21	27	31	28	27	25	16	15	20	23.0
HANFORD 2 S	MAX	66	58	64	60	60	61	66	64	70	70	66	57	62	67	54	57	56	49	53	56	58	62	66	69	70	59	65	68	57	54	60	61.4
	MIN	47	50	39	41	37	31	39	44	43	51	53	52	42	47	45	43	42	41	37	36	37	39	40	41	46	49	50	47	42	38	45	43.0
HETCH HETCHY	MAX	60	43	41	49	54	54	59	55	61	58	54	46	59	60	38	37	35	37	39	43	49	51	54	60	64	60	47	54	35	39	43	49.6
	MIN	34	39	29	29	29	30	31	34	34	40	42	33	34	34	31	30	29	28	29	25	27	28	30	34	34	37	37	32	27	28	22	31.6
HUNTINGTON LAKE	MAX	46	38	38	39	41	49	48	49	55	50	48	48	50	44	38	31	31	31	37	39	43	44	48	50	44	43	47	44	23	38	32	42.1
	MIN	32	27	14	15	14	16	28	30	28	33	32	24	28	30	27	21	20	20	16	8	11	12	19	22	28	31	27	22	16	19	27	22.5
KERN RIVER P H 1	MAX																																M
	MIN																																M
KERN RIVER P H 3	MAX	62	58	57	59	61	63	69	68	72	67	64	64	71	68	54	46	44	43	52	58	64	66	70	69	64	64	64	60	54	55	62	61.0
	MIN	46	44	39	29	34	39	35	42	36	50	44	40	38	42	40	33	32	32	32	31	35	38	40	42	40	44	40	42	34	32	37	38.1

SEE REFERENCE NOTES FOLLOWING STATION INDEX

DAILY TEMPERATURES (°F)

CALIFORNIA
MARCH 1982

STATION		DAY OF MONTH 1	2	3	4	5	6	7	8	9	10	11	12	13	14	15	16	17	18	19	20	21	22	23	24	25	26	27	28	29	30	31	AVERAGE
LEMON COVE	MAX	70	64	65	62	62	64	68	71	72	74	72	60	63	64	55	55	53	49	62	58	62	65	68	73	74	65	69	70	61	56	64	64.2
	MIN	52	49	37	43	41	40	45	45	46	54	55	50	43	52	45	40	42	40	39	39	40	40	44	47	45	50	47	50	40	40	45	44.7
LINDSAY	MAX	61	65	64	63	66	70	70	75	78	70	65	63	70	66	55	56	53	55	59	63	67	69	73	75	64	68	71	65	53	63	68	65.3
	MIN	42	42	37	41	40	36	41	41	39	48	40	41	42	42	43	38	42	38	38	34	32	35	36	39	41	47	45	48	40	39	44	40.4
LODGEPOLE	MAX	51	41	36	35	39	40	47	42	46	54	44	36	43	46	34	31	27	28	26	30	33	40	44	48	48	54	43	42	29	32	33	39.4
	MIN	27	31	9	12	11	20	21	29	22	32	32	25	25	29	24	20	19	19	13	15	4	7	11	16	28	30	23	26	18	15	23	20.5
LODI	MAX	60	61	60	61	64	68	65	70	67	69	66	64	67	59	55	55	56	54	59	59	62	65	69	67	66	62	64	59	50	57	54	61.7
	MIN	51	48	40	35	34	35	43	46	45	45	55	44	40	46	38	42	40	41	40	35	35	35	37	40	46	46	46	43	39	40	38	41.5
LOS BANOS	MAX	66	57	61	65	64	64	68	61	74	67	71	60	65	68	56	59	56	55	56	62	64	65	69	71	71	61	62	57	59	54	62	63.2
	MIN	52	45	38	38	38	38	43	43	45	53	53	45	43	48	41	42	39	39	38	36	39	38	41	45	42	48	49	42	39	43	45	42.8
LOS BANOS DET RESV	MAX	68	57	59	60	61	60	66	60	70	65	70	58	61	64	52	54	54	55	53	59	59	61	65	69	68	59	60	61	56	53	60	60.5
	MIN	52	44	40	41	40	42	45	47	48	52	53	48	46	48	44	42	37	40	41	39	41	42	42	47	44	47	50	46	41	42	47	44.5
MADERA	MAX	69	58	62	60	66	67	70	69	73	72	67	62	63	66	55	58	55	55	53	55	60	64	65	70	64	59	70	70	55	53	62	63.1
	MIN	49	49	37	40	38	39	42	44	45	53	47	47	43	40	46	43	41	38	37	42	36	33	36	38	45	44	44	46	35	41	47	42.4
MARICOPA	MAX	69	60	59	59	64	67	67	71	72	73	71	63	63	68	61	52	60	56	55	59	62	65	68	71	70	60	68	66	64	64	63	64.2
	MIN	45	50	41	40	39	40	45	47	44	51	52	49	49	50	44	40	40	38	39	37	36	42	43	42	44	44	48	46	39	37	41	43.3
MERCED MUNICIPAL AP	MAX	65	62	60	61	65	68	66	68	69	68	60	59	65	65	57	54	54	55	59	54	65	67	70	[illegible]	[illegible]	[illegible]	[illegible]	65	60	55	48	62.5
	MIN	45	47	37	36	35	36	43	51	41	51	54	52	44	48	44	44	41	40	40	34	33	34	35	40	39	48	47	45	36	46	38	42.1
MODESTO	MAX	58	62	61	62	65	69	69	74	67	67	62	68	68	67	59	52	57	57	62	62	65	70	72	73	69	59	67	59	55	59	53	63.0
	MIN	42	44	38	39	41	39	46	48	47	54	55	48	46	48	39	44	42	41	41	37	39	40	41	42	45	49	50	42	42	42	40	43.6
NEWMAN	MAX	63	64										59	68	63	61	60	57	55	62	62	65	68	73	72	68	61	67	62	55	62	57	63.4
	MIN	43	46										35	40	47	44	37	37	37	34	34	37	38	37	42	40	47	50	44	38	40	43	40.5
NEW MELONES DAM	MAX																																M
	MIN																																M
NORTH FORK RANGER STA	MAX	62	58	62	58	56	54	56	64	65	63	64	52	68	65	64	45	42	40	42	44	54	57	62	64	64	60	57	62	60	37	52	55.8
	MIN	39	42	40	32	29	32	34	30	36	46	46	36	37	40	38	35	34	32	32	28	32	32	34	34	34	41	40	39	34	33	34	35.0
ORANGE COVE	MAX	70	67	64	62	61	65	69	67	71	73	72	59	65	69	67	55	54	50	61	57	67	65	68	73	72	68	67	70	69	52	60	63.7
	MIN	44	51	38	38	39	36	37	43	43	54	41	48	44	46	44	42	44	40	37	34	36	35	43	47	46	44	46	47	38	41	50	42.2
PORTERVILLE	MAX	72	67	67	66	66	65	68	71	73	75	72	63	63	70	55	55	55	62	62	58	63	67	67	74	73	66	67	72	64	53	65	64.7
	MIN	44	52	34	41	41	38	42	45	46	53	55	53	45	51	45	40	44	42	41	37	38	42	41	44	41	44	47	41	41	39	46	44.6
POSEY 3 E	MAX	44	48	48	50	51	51	47	47	52	48	47	44	48	40	40	35	35	35	38	37	38	47	44	48	48	46	47	47	33	35	40	43.3
	MIN	34	35	33	36	35	37	34	34	32	39	37	34	34	33	32	33	33	35	28	34	26	33	34	35	36	34	35	40	25	22	28	32.0
SALT SPRINGS PWR HOUSE	MAX	49	47	48	54	54	60	60	59	59	59	55	60	60	57	40	40	46	48	49	51	52	55	57	64	64	58	58	51	33	36	36	51.5
	MIN	38	33	33	33	43	35	39	39	36	42	40	34	33	33	32	32	30	32	32	27	31	33	41	44	37	46	37	41	28	29	29	34.0
SAN LUIS DAM	MAX	66	57	61	62	68	64	67	66	70	69	68	59	63	69	66	54	54	55	54	58	59	61	65	67	66	67	67	62	63	53	61	61.4
	MIN	40	45	38	41	37	41	44	47	47	50	53	50	47	50	44	42	39	38	37	42	39	41	41	44	47	46	46	45	38	42	47	44.0
SONORA R S	MAX	61	49	55	58	54	58	59	65	64	64	64	57	60	63	48	44	44	46	47	51	58	62	67	68	63	61	63	55	39	51	46	55.2
	MIN	45	43	34	37	33	33	41	37	42	44	44	43	44	34	34	32	34	36	34	30	34	41	42	41	40	41	40	32	33	34	36	37.5
SO ENT YOSEMITE N P	MAX	55	40	54	43	47	55	51	44	54	54	51	43	51	51	38	34	34	37	33	35	40	45	47	54	54	51	41	49	32	28	39	44.3
	MIN	35	33	33	33	31	34	33	30	28	33	35	31	33	33	30	33	35	36	33	33	34	32	31	33	33	33	33	30	20	22	26	26.5
STOCKTON WSO AP	MAX	56	61	61	62	63	67	68	70	65	63	64	66	63	70	60	55	57	56	61	62	64	67	70	69	69	66	66	67	53	58	51	61.7
	MIN	35	44	36	36	35	41	45	44	44	44	51	47	41	43	37	40	40	39	34	32	34	35	36	39	41	41	44	38	37	42	39	41.6
STOCKTON FIRE STA 4	MAX	62	67	61	62	64	69	69	70	74	70	64	64	63	63	60	55	58	58	61	61	65	65	68	70	67	68	69	64	57	52	59	62.9
	MIN	44	44	41	39	39	43	41	42	47	42	52	47	45	47	40	38	37	43	41	36	38	41	41	42	41	43	44	46	41	38	38	43.2
TEHACHAPI	MAX	55	53	41	49	54	56	53	54	63	58	53	54	61	61	48	44	44	42	55	55	57	55	63	65	64	63	63	64	45	49	60	53.6
	MIN	34	40	35	34	37	39	40	37	37	41	44	38	35	41	32	34	37	32	38	38	36	38	38	38	38	41	41	41	29	30	30	32.9
TEJON RANCHO	MAX	65	63	58	61	67	70	70	73	70	69	63	65	70	73	65	56	64	60	64	65	67	66	70	73	69	66	69	68	64	60	69	64.0
	MIN	42	43	33	32	41	41	43	43	44	45	45	47	47	46	40	37	41	38	44	44	42	41	42	42	44	42	42	42	40	38	42	43.5
THREE RVRS EDISON PH 1	MAX	61	59	63	60	67	68	74	71	72	68	67	62	65	66	57	49	53	55	57	56	57	57	63	72	68	67	67	62	60	59	56	62.9
	MIN	37	36	32	34	41	36	39	41	42	44	45	44	45	44	43	43	43	42	43	43	34	33	34	33	41	42	42	38	36	36	46	41.3
TIGER CREEK P H	MAX	62	57	62	60	67	69	69	73	71	69	64	64	67	66	49	47	49	45	48	54	55	57	61	67	67	61	63	62	43	42	42	55.4
	MIN	42	44	37	37	38	38	41	44	45	41	42	42	42	44	38	41	42	41	42	40	40	42	41	42	41	42	42	42	32	32	33	35.4
TRACY CARBONA	MAX	64	57	61	60	67	67	70	73	70	69	66	64	64	66	57	54	56	57	62	62	65	67	67	72	67	67	67	62	55	54	58	60.9
	MIN	43	47	34	34	41	39	42	42	44	44	47	44	43	44	43	42	43	38	41	40	41	40	41	42	41	41	41	45	39	40	41	42.1

SEE REFERENCE NOTES FOLLOWING STATION INDEX

DAILY TEMPERATURES (°F)

STATION		DAY OF MONTH 1	2	3	4	5	6	7	8	9	10	11	12	13	14	15	16	17	18	19	20	21	22	23	24	25	26	27	28	29	30	31	AVERAGE
TRACY PUMPING PLANT	MAX	59	59	61	63	64	66	63	67	65	67	65	66	65	56	56	57	57	56	59	60	62	67	69	68	65	60	63	59	54	61	56	61.8
	MIN	51	46	41	43	40	35	43	45	44	53	53	47	44	48	42	41	39	38	39	40	43	38	38	41	39	47	46	44	39	41	42	42.9
VISALIA	MAX	69	60	62	62	62	64	69	67	72	73	69	59	63	68	55	56	54	49	55	55	60	65	67	71	73	57	67	68	57	51	62	62.6
	MIN	51	51	39	38	42	39	39	46	45	55	56	52	44	49	45	43	43	41	41	37	38	40	42	45	47	50	48	50	42	41	48	44.7
WASCO	MAX	68	69	62	62	63	68	69	73	74	68	67	63	67	65	60	60	57	59	57	63	66	68	72	74	70	66	73	70	70	66	70	66.4
	MIN	54	50	39	39	39	39	39	47	45	49	55	52	45	51	45	41	44	41	39	39	38	40	43	41	46	49	50	48	41	37	44	44.2
YOSEMITE PARK HEADQTRS	MAX	56	45	41	51	53	55	59	54	61	60	54	47	60	63	37	44	34	41	44	50	50	52	58	62	63	56	48	61	36	33	50	50.9
	MIN	33	34	26	26	29	31	30	30	32	31	41	34	31	31	32	30	29	27	27	24	25	27	29	34	33	32	36	33	26	26	32	30.4
SOUTH COAST DRAINAGE 06																																	
ALPINE	MAX	72	61	62	62	72	72	75	72	77	82	75	65	60	58	53	56	54	55	58	65	68	73	74	71	70	62	66	63	55	61	66	65.6
	MIN	50	48	42	37	42	54	42	46	46	53	58	45	48	49	45	41	44	40	37	37	38	43	42	42	49	46	50	49	41	45	36	44.7
AVALON PLEASURE PIER	MAX	62	66	66	65	70	77	68	67	66	71	68	65	70	61	67	60	62	60	59	66	66	66	65	64	65	60	66	64	62	61	67	65.2
	MIN	56	54	54	48	50	52	50	58	50	56	58	50	53	56	54	52	56	48	44	49	48	50	44	46	52	56	54	53	46	46	48	51.3
BIG BEAR LAKE	MAX	52	44	52	50	49	47	56	50	63	59	55	44	54	49	37	33	33	33	42	38	45	50	51	53	51	44	53	51	35	47	48	47.4
	MIN	38	30	20	25	22	18	18	36	23	37	37	31	35	32	29	23	25	20	10	13	12	7	10	15	25	31	21	26	20	19	21	23.5
BURBANK VALLEY PMP PLT	MAX	72	71	69	71	73	77	77	73	79	78	70	72	68	59	65	59	55	60	65	70	74	78	78	76	71	58	70	63	57	65	66	69.0
	MIN	54	42	40	39	38	36	41	55	45	53	55	52	49	49	46	45	46	41	35	35	34	40	41	43	47	48	50	49	39	38	38	44.0
CACHUMA LAKE	MAX	74	57	62	63	69	66	73	70	71	72	69	56	69	69	59	58	56	49	54	61	65	68	72	75	68	61	61	69	55	54	62	64.1
	MIN	43	51	38	34	34	39	45	46	45	52	52	49	43	49	44	38	40	39	32	32	33	37	38	44	40	46	51	43	38	37	44	41.8
CAMPO	MAX	70	59	59	65	60	61	72	68	79	79	70	55	56	56	50	52	50	48	55	58	67	70	72	77	73	59	66	58	52	55	66	62.5
	MIN	42	46	42	34	32	43	27	39	35	42	49	49	46	44	43	39	41	39	38	27	30	31	34	28	39	44	42	46	38	42	30	38.7
CANOGA PARK PIERCE COL	MAX	72	66	66	76	68	75	70	73	77	74	69	71	70	57	61	58	49	55	63	68	70	75	78	75	76	54	67	55	55	63	58	66.6
	MIN	50	44	36	33	38	30	33	48	40	50	53	50	41	42	38	41	45	37	31	30	30	31	36	38	43	47	45	35	35	35	36	39.4
CHULA VISTA	MAX	69	66	64	64	66	77	76	73	73	79	75	67	65	62	62	69	60	61	61	66	69	72	70	70	68	66	68	66	62	64	65	67.6
	MIN	55	54	48	43	45	48	43	52	47	52	60	53	54	54	51	49	51	46	46	40	41	44	43	43	49	51	56	57	48	53	44	49.0
CORONA	MAX	73	63	66	67	71	74	75	73	77	80	76	71	68	63	64	60	61	57	62	69	70	75	77	74	70	60	70	65	60	63	67	68.4
	MIN	51	46	41	36	44	41	35	53	47	49	50	49	47	51	48	45	44	39	38	35	39	38	38	40	45	46	51	48	38	42	38	43.6
CULVER CITY	MAX	62	64	66	75	73	75	75	72	73	78	67	70	68	60	65	62	58	59	63	74	73	75	74	72	66	62	72	66	65	65	67	68.3
	MIN	57	51	46	46	49	45	50	58	52	56	58	55	52	52	60	50	49	45	40	43	45	42	47	52	51	52	56	53	42	44	46	49.8
CUYAMACA	MAX	64	60	43	48	57	51	52	61	54	69	65	51	52	49	45	39	37	42	33	43	47	54	58	61	63	60	43	54	45	37	48	51.1
	MIN	43	39	33	32	28	38	22	38	28	35	49	41	38	40	33	29	31	30	29	21	22	26	26	27	32	39	38	36	30	29	29	32.6
DRY CANYON RESERVOIR	MAX	73	58	62	62	64	66	67	72	68	76	74	54	67	66	55	60	45	46	45	60	69	70	71	74	72	61	65	63	55	53	55	62.8
	MIN	39	45	34	30	32	34	32	31	30	32	35	40	39	45	36	40	36	35	29	28	27	29	31	34	38	44	49	44	32	32	33	35.3
EL CAJON	MAX	76	65	66	70	76	79	79	76	79	87	79	70	62	62	62	62	57	60	64	67	72	76	75	77	72	64	71	63	62	63	68	69.7
	MIN	54	54	48	40	43	38	36	48	45	50	61	53	52	53	50	46	50	46	43	38	44	40	40	41	48	50	56	53	46	51	40	47.0
EL CAPITAN DAM	MAX	79	65	65	65	70	75	77	77	75	80	83	65	68	63	69	59	59	56	50	63	68	71	74	76	77	68	58	71	63	59	65	68.2
	MIN	48	49	45	41	43	36	37	49	47	52	53	50	46	51	48	45	47	43	40	34	42	43	44	44	47	48	49	49	43	47	40	45.2
ELSINORE	MAX	69	75	70	72	70	73	74	71	79	78	69	70	60	58	68	59	54	57	60	67	70	75	78	74	70	65	66	63	55	63	67	67.7
	MIN	39	42	40	36	40	37	32	52	38	49	49	52	47	46	49	46	41	37	34	33	34	35	39	40	41	43	51	48	45	46	35	41.8
ESCONDIDO 2	MAX	72	64	67	67	73	74	76	73	79	83	79	70	63	60	61	61	55	56	61	66	70	72	72	73	71	65	69	65	62	63	68	68.1
	MIN	51	49	44	39	41	48	37	50	42	51	60	54	52	53	48	41	49	43	41	36	36	40	39	42	42	40	52	51	46	48	39	45.3
FONTANA KAISER	MAX	73	58	60	65	64	71	70	69	74	76	73	68	66	56	59	52	52	55	57	63	67	70	73	71	69	60	61	60	53	59	63	64.1
	MIN	51	43	47	35	39	37	35	53	40	48	55	50	50	48	48	44	43	38	37	32	35	37	38	40	44	47	52	49	36	42	36	42.9
HENSHAW DAM	MAX	72	65	55	57	65	60	59	69	65	74	74	59	62	58	52	49	48	49	45	53	59	64	68	69	71	64	54	63	53	47	55	59.9
	MIN	36	42	37	32	32	34	24	33	32	35	45	47	44	46	40	37	40	32	32	29	27	30	30	31	36	42	43	42	35	36	31	35.9
IDYLLWILD FIRE DEPT	MAX	61	46	51	58	53	58	61	60	68	65	62	54	55	46	42	36	38	43	46	50	53	57	60	62	59	46	55	53	36	46	56	52.8
	MIN	38	35	25	23	26	28	27	26	30	45	43	37	38	33	32	28	30	28	20	18	18	24	24	27	31	38	28	28	25	25	26	29.2
JULIAN WYNOLA	MAX	63	50	51	59	56	56	66	59	73	72	62	59	47	48	43	41	44	43	48	55	59	66	67	70	63	53	59	53	45	51	60	56.2
	MIN	44	42	38	29	45	46	38	38	34	44	48	45	42	38	37	34	37	32	33	31	31	38	32	33	41	45	42	42	32	38	28	38.0
LAGUNA BEACH	MAX	60	63	63	63	70	76	76	76	76	73	70	68	66	65	66	67	59	59	68	67	69	69	68	66	73	71	68	67	68	66	64	67.7
	MIN	40	51	44	41	41	41	40	40	42	44	56	52	50	50	50	50	52	44	38	37	36	36	40	41	47	46	53	50	45	44	39	44.5
LA MESA	MAX	78	77	65	69	75	79	78	76	79	83	73	70	62	60	62	62	56	60	63	68	71	74	75	75	72	72	70	65	61	64	68	69.7
	MIN	46	52	51	41	43	42	43	50	45	53	60	51	50	51	48	45	48	44	42	39	40	43	43	43	49	49	54	52	44	49	41	46.8

SEE REFERENCE NOTES FOLLOWING STATION INDEX

DAILY TEMPERATURES(°F)

STATION		1	2	3	4	5	6	7	8	9	10	11	12	13	14	15	16	17	18	19	20	21	22	23	24	25	26	27	28	29	30	31	AVERAGE
LOMPOC	MAX	65	63	63	67	69	76	70	74	72	71	65	66	60	65	59	61	58	58	60	64	63	69	67	66	59	64	68	60	62	63	57	64.6
	MIN	52	52	36	42	38	38	43	50	45	50	52	49	45	45	46	42	43	42	33	32	33	36	41	42	41	46	49	45	43	40	42	43.0
LONG BEACH WSO AP	R MAX	63	65	65	65	74	76	73	72	74	78	70	70	66	61	63	59	62	60	61	69	71	74	75	72	64	60	68	64	60	63	65	67.2
	MIN	55	52	45	47	46	42	46	54	49	55	58	53	56	53	48	50	49	45	42	42	43	46	46	46	51	51	55	51	46	44	47	48.8
LOS ANGELES WSO AP	R MAX	60	62	64	64	71	74	73	68	68	74	65	65	66	61	60	57	58	58	58	66	69	71	69	68	64	60	65	61	59	58	62	64.5
	MIN	54	53	48	47	49	45	52	56	54	57	58	55	56	54	50	49	48	44	43	46	48	50	49	50	52	51	56	51	50	48	47	50.6
LOS ANGELES CIVIC CTR	R MAX	65	66	70	70	77	80	77	76	78	78	65	70	64	58	62	54	57	59	63	68	71	74	75	73	65	59	69	62	58	62	64	67.4
	MIN	59	57	52	52	52	52	56	61	56	64	58	54	57	53	51	46	47	42	40	42	46	49	43	50	51	[illegible]	56	50	44	45	45	51.2
MONTEBELLO	MAX	78	64	68	70	72	76	76	74	76	78	68	72	69	64	64	62	58	58	64	70	72	76	78	78	74	[illegible]	68	70	60	64	67	69.5
	MIN	56	52	46	48	50	44	52	56	50	58	60	54	54	52	48	48	48	44	40	44	52	50	46	48	50	49	56	52	44	44	45	49.7
MT WILSON 2	MAX	55	40	46	54	52	57	57	54	65	60	55	50	50	43	40	34	35	33	38	48	50	54	56	58	55	[illegible]	46	42	32	37	43	47.8
	MIN	36	34	30	36	35	36	39	37	42	47	38	34	39	30	31	25	24	24	20	27	31	36	39	41	45	[illegible]	35	30	22	26	23	32.[illegible]
NEW CUYAMA FIRE STA	MAX	68	57	52	55	59	66	67	67	69	67	62	56	61	59	50	51	49	47	49	50	58	[illegible]	[illegible]	[illegible]	[illegible]	[illegible]	[illegible]	[illegible]	[illegible]	[illegible]	[illegible]	[illegible]
	MIN	44	45	30	32	32	27	34	36	34	48	41	44	38	46	36	32	34	36	30	26	29	32	32	[illegible]	[illegible]	40	44	42	[illegible]	[illegible]	[illegible]	[illegible]
NEWPORT BEACH HARBOR	MAX	65	62	63	63	73	83	68	67	66	68	68	68	68	65	61	60	59	57	59	63	[illegible]	[illegible]	[illegible]	[illegible]	[illegible]	[illegible]	[illegible]	[illegible]	[illegible]	[illegible]	[illegible]	[illegible]
	MIN	55	53	45	44	47	48	46	49	50	54	55	53	52	55	53	50	50	45	45	43	44	45	50	50	[illegible]	50	56	55	44	48	46	49.[illegible]
OAK GROVE RANGER STN	MAX	68	67	58	67	66	66	69	70	75	75	76	61	58	62	60	55	60	48	51	59	68	68	68	74	[illegible]	[illegible]	[illegible]	62	[illegible]	[illegible]	[illegible]	64.4
	MIN	41	45	34	32	35	37	32	42	35	45	45	46	47	46	40	35	40	33	32	29	35	[illegible]	35	35	41	41	44	41	37	[illegible]	[illegible]	38.[illegible]
OCEANSIDE MARINA	MAX	64	63	62	61	65	74	72	68	65	71	65	66	64	62	60	62	58	64	59	62	66	65	64	69	70	64	65	64	65	[illegible]	[illegible]	64.[illegible]
	MIN	54	51	47	43	45	41	44	55	45	52	57	54	52	55	49	47	50	45	42	42	44	43	42	44	[illegible]	[illegible]	[illegible]	52	[illegible]	[illegible]	42	47.[illegible]
OJAI	MAX	70	62	66	67	[illegible]	74	69	69	70	72	68	69	66	69	61	60	53	50	61	[illegible]	68	74	74	70	[illegible]	[illegible]	[illegible]	[illegible]	[illegible]	[illegible]	[illegible]	[illegible]
	MIN	[illegible]	50	34	33	36	37	37	45	40	51	51	48	43	48	36	41	40	37	29	[illegible]	[illegible]	[illegible]	[illegible]	37	[illegible]	[illegible]	44	45	[illegible]	[illegible]	40	[illegible]
OXNARD	MAX	[illegible]	[illegible]	[illegible]	[illegible]	[illegible]	71	75	74	71	66	71	58	66	67	61	62	57	54	61	61	[illegible]	[illegible]	[illegible]	[illegible]	[illegible]	[illegible]	[illegible]	[illegible]	[illegible]	[illegible]	[illegible]	[illegible]
	MIN	44	54	[illegible]	[illegible]	44	48	50	[illegible]	48	50	57	53	48	52	46	46	44	42	41	41	[illegible]	45	43	44	[illegible]	[illegible]	[illegible]	[illegible]	40	[illegible]	[illegible]	[illegible]
PALOMAR MT OBSERVATORY	MAX	[illegible]	[illegible]	[illegible]	[illegible]	[illegible]	57	58	[illegible]	[illegible]	64	63	62	58	57	56	56	56	55	56	56	55	[illegible]	[illegible]	[illegible]	[illegible]	[illegible]	[illegible]	[illegible]	[illegible]	[illegible]	[illegible]	[illegible]
	MIN	42	[illegible]	[illegible]	[illegible]	[illegible]	35	[illegible]	[illegible]	[illegible]	47	45	[illegible]	37	37	31	30	28	25	22	22	[illegible]	[illegible]	[illegible]	[illegible]	[illegible]	[illegible]	[illegible]	[illegible]	[illegible]	[illegible]	[illegible]	[illegible]
PASADENA	MAX	74	62	[illegible]	[illegible]	[illegible]	76	74	[illegible]	76	76	73	69	65	59	62	56	54	[illegible]	61	[illegible]	[illegible]	[illegible]	[illegible]	[illegible]	[illegible]	[illegible]	[illegible]	[illegible]	[illegible]	[illegible]	[illegible]	[illegible]
	MIN	43	[illegible]	44	42	41	41	42	[illegible]	48	56	59	52	51	51	49	46	45	41	38	34	[illegible]	[illegible]	[illegible]	[illegible]	[illegible]	[illegible]	[illegible]	[illegible]	[illegible]	[illegible]	[illegible]	[illegible]
POMONA CAL POLY	MAX	72	61	[illegible]	[illegible]	[illegible]	[illegible]	76	74	77	80	75	71	65	65	62	58	[illegible]	[illegible]	63	[illegible]	[illegible]	[illegible]	[illegible]	[illegible]	[illegible]	[illegible]	[illegible]	[illegible]	[illegible]	64	67	68.2
	MIN	[illegible]	46	43	[illegible]	40	[illegible]	42	[illegible]	44	47	52	51	50	50	48	44	45	40	35	[illegible]	[illegible]	[illegible]	[illegible]	[illegible]	[illegible]	[illegible]	[illegible]	[illegible]	[illegible]	38	39	43.7
RAMONA FIRE DEPT	MAX	[illegible]	[illegible]	[illegible]	[illegible]	[illegible]	[illegible]	[illegible]	[illegible]	[illegible]	75	69	64	60	60	57	55	54	[illegible]	[illegible]	[illegible]	[illegible]	[illegible]	[illegible]	[illegible]	[illegible]	[illegible]	[illegible]	[illegible]	[illegible]	59	[illegible]	[illegible]
	MIN	[illegible]	[illegible]	[illegible]	30	[illegible]	43	[illegible]	[illegible]	[illegible]	38	54	45	50	47	45	44	44	42	[illegible]	[illegible]	[illegible]	[illegible]	[illegible]	[illegible]	[illegible]	[illegible]	[illegible]	[illegible]	[illegible]	45	[illegible]	[illegible]
REDLANDS	MAX	[illegible]	[illegible]	[illegible]	[illegible]	[illegible]	[illegible]	[illegible]	[illegible]	[illegible]	71	67	63	57	56	59	[illegible]	[illegible]	[illegible]	[illegible]	61	[illegible]	[illegible]	[illegible]	[illegible]	[illegible]	[illegible]	[illegible]	[illegible]	[illegible]	[illegible]	[illegible]	[illegible]
	MIN	44	[illegible]	44	[illegible]	[illegible]	[illegible]	40	[illegible]	44	45	42	49	39	47	45	44	40	38	[illegible]	[illegible]	[illegible]	[illegible]	[illegible]	[illegible]	[illegible]	[illegible]	44	[illegible]	[illegible]	[illegible]	[illegible]	41.[illegible]
RIVERSIDE FIRE STN 3	MAX	[illegible]	[illegible]	[illegible]	[illegible]	[illegible]	[illegible]	[illegible]	74	77	80	75	72	68	63	64	57	55	58	61	68	71	[illegible]	[illegible]	[illegible]	[illegible]	[illegible]	[illegible]	[illegible]	[illegible]	64	[illegible]	[illegible]
	MIN	[illegible]	[illegible]	[illegible]	[illegible]	41	[illegible]	48	53	42	51	58	52	49	44	49	45	45	40	[illegible]	[illegible]	[illegible]	[illegible]	[illegible]	[illegible]	[illegible]	[illegible]	[illegible]	[illegible]	[illegible]	[illegible]	[illegible]	[illegible]
RIVERSIDE CIT EXP STN	MAX	[illegible]	[illegible]	[illegible]	[illegible]	[illegible]	[illegible]	[illegible]	[illegible]	[illegible]	76	65	[illegible]	[illegible]	[illegible]	[illegible]	[illegible]	[illegible]	[illegible]	[illegible]	[illegible]	[illegible]	[illegible]	[illegible]	[illegible]	[illegible]	[illegible]	[illegible]	[illegible]	[illegible]	[illegible]	[illegible]	[illegible]
	MIN	[illegible]	[illegible]	[illegible]	[illegible]	[illegible]	[illegible]	[illegible]	[illegible]	[illegible]	49	55	[illegible]	48	48	[illegible]	[illegible]	[illegible]	[illegible]	[illegible]	[illegible]	[illegible]	[illegible]	[illegible]	[illegible]	[illegible]	[illegible]	[illegible]	[illegible]	[illegible]	[illegible]	[illegible]	[illegible]
SAN BERNARDINO CO HOSP	MAX	[illegible]	[illegible]	[illegible]	[illegible]	[illegible]	[illegible]	[illegible]	[illegible]	77	[illegible]	[illegible]	70	62	58	62	53	[illegible]	53	59	66	[illegible]	74	77	75	[illegible]	[illegible]	[illegible]	[illegible]	[illegible]	[illegible]	[illegible]	65.6
	MIN	[illegible]	[illegible]	[illegible]	[illegible]	[illegible]	[illegible]	[illegible]	[illegible]	44	[illegible]	[illegible]	48	[illegible]	50	48	43	[illegible]	37	38	36	[illegible]	40	41	39	[illegible]	[illegible]	[illegible]	[illegible]	[illegible]	[illegible]	40	44.5
SANDBERG WSMO	//R MAX	[illegible]	[illegible]	[illegible]	[illegible]	[illegible]	[illegible]	[illegible]	[illegible]	55	[illegible]	[illegible]	50	[illegible]	42	39	33	[illegible]	39	38	43	[illegible]	52	55	58	[illegible]	[illegible]	[illegible]	[illegible]	[illegible]	[illegible]	42	47.0
	MIN	40	[illegible]	[illegible]	[illegible]	[illegible]	[illegible]	[illegible]	[illegible]	35	[illegible]	[illegible]	40	[illegible]	34	33	29	[illegible]	28	27	29	[illegible]	39	42	45	[illegible]	[illegible]	[illegible]	[illegible]	[illegible]	[illegible]	33	35.6
SAN DIEGO WSO AP	R MAX	[illegible]	[illegible]	65	[illegible]	[illegible]	76	[illegible]	[illegible]	71	[illegible]	[illegible]	68	[illegible]	63	61	63	[illegible]	63	62	66	[illegible]	70	68	68	[illegible]	[illegible]	[illegible]	[illegible]	[illegible]	[illegible]	[illegible]	67.2
	MIN	[illegible]	[illegible]	55	[illegible]	[illegible]	49	[illegible]	[illegible]	55	[illegible]	[illegible]	58	[illegible]	56	56	53	[illegible]	50	50	47	[illegible]	51	51	52	[illegible]	[illegible]	[illegible]	[illegible]	[illegible]	[illegible]	[illegible]	53.8
SAN GABRIEL FIRE DEPT	MAX	[illegible]	[illegible]	68	[illegible]	[illegible]	78	[illegible]	[illegible]	77	[illegible]	[illegible]	73	[illegible]	61	65	61	[illegible]	60	65	70	[illegible]	77	78	77	[illegible]	[illegible]	[illegible]	[illegible]	[illegible]	[illegible]	[illegible]	69.9
	MIN	[illegible]	[illegible]	42	[illegible]	[illegible]	38	[illegible]	[illegible]	46	54	[illegible]	52	[illegible]	51	50	47	[illegible]	42	36	38	40	40	43	45	[illegible]	[illegible]	[illegible]	[illegible]	[illegible]	[illegible]	[illegible]	45.3
SAN JACINTO RANGER STN	MAX	64	[illegible]	63	[illegible]	[illegible]	72	74	[illegible]	79	[illegible]	[illegible]	67	[illegible]	63	61	54	[illegible]	52	53	70	[illegible]	74	76	74	[illegible]	[illegible]	[illegible]	[illegible]	[illegible]	[illegible]	[illegible]	65.2
	MIN	[illegible]	[illegible]	39	[illegible]	[illegible]	32	34	[illegible]	39	[illegible]	[illegible]	48	[illegible]	49	43	41	[illegible]	33	40	31	[illegible]	37	38	37	[illegible]	[illegible]	[illegible]	[illegible]	[illegible]	[illegible]	44	41.2
SAN PASQUAL ANIMAL PK	MAX	[illegible]	[illegible]	66	[illegible]	[illegible]	73	[illegible]	[illegible]	78	[illegible]	[illegible]	70	64	61	63	60	[illegible]	58	61	68	[illegible]	74	74	75	[illegible]	[illegible]	[illegible]	[illegible]	[illegible]	[illegible]	67	68.7
	MIN	[illegible]	[illegible]	45	40	[illegible]	41	[illegible]	[illegible]	40	[illegible]	[illegible]	52	[illegible]	53	48	46	[illegible]	45	39	35	[illegible]	38	37	37	[illegible]	[illegible]	[illegible]	[illegible]	[illegible]	[illegible]	38	44.7
SANTA ANA FIRE STATION	MAX	[illegible]	[illegible]	[illegible]	[illegible]	[illegible]	78	[illegible]	[illegible]	[illegible]	[illegible]	[illegible]	70	[illegible]	61	62	60	[illegible]	59	63	71	[illegible]	74	74	72	[illegible]	[illegible]	[illegible]	[illegible]	[illegible]	[illegible]	67	68.5
	MIN	[illegible]	[illegible]	[illegible]	[illegible]	[illegible]	44	[illegible]	[illegible]	[illegible]	[illegible]	[illegible]	54	[illegible]	54	51	50	[illegible]	44	42	41	[illegible]	44	45	46	[illegible]	[illegible]	[illegible]	[illegible]	[illegible]	[illegible]	43	48.7
SANTA BARBARA	MAX	[illegible]	[illegible]	[illegible]	[illegible]	[illegible]	67	[illegible]	[illegible]	[illegible]	[illegible]	[illegible]	59	[illegible]	62	67	65	[illegible]	56	[illegible]	[illegible]	[illegible]	[illegible]	[illegible]	[illegible]	[illegible]	[illegible]	[illegible]	[illegible]	[illegible]	[illegible]	[illegible]	[illegible]
	MIN	[illegible]	[illegible]	[illegible]	[illegible]	[illegible]	42	[illegible]	[illegible]	[illegible]	[illegible]	[illegible]	58	[illegible]	52	49	46	[illegible]	44	[illegible]	[illegible]	[illegible]	[illegible]	[illegible]	[illegible]	[illegible]	[illegible]	[illegible]	[illegible]	[illegible]	[illegible]	[illegible]	[illegible]

SEE REFERENCE NOTES FOLLOWING STATION INDEX

DAILY TEMPERATURES(°F)

CALIFORNIA
MARCH 1982

STATION		DAY OF MONTH 1	2	3	4	5	6	7	8	9	10	11	12	13	14	15	16	17	18	19	20	21	22	23	24	25	26	27	28	29	30	31	AVERAGE
SANTA BARBARA FAA AP	MAX	58	63	68	62	62	70	67	66	63	67	58	65	65	59	63	56	51	54	62	62	64	65	64	63	59	59	64	58	56	58	58	61.6
	MIN	53	50	43	37	41	35	42	48	48	53	54	48	44	47	44	42	44	41	37	34	38	40	41	41	44	49	46	42	39	40	47	43.6
SANTA MARIA WSO AP R	MAX	60	62	61	67	66	71	69	69	66	66	62	63	64	58	57	58	54	54	58	64	61	68	67	63	56	62	65	56	60	61	61	62.2
	MIN	50	42	37	39	38	34	41	48	42	52	52	44	39	48	42	42	45	38	32	36	32	34	37	45	43	49	46	44	40	37	47	41.8
SANTA MONICA PIER	MAX																																M
	MIN																																M
SUN CITY	MAX	68	61	64	70	68	71	69	71	80	78	72	68	60	55	60	53	52	54	58	64	67	71	74	74	74	67	63	63	53	61	66	65.1
	MIN	46	42	35	34	37	30	29	47	35	45	38	49	44	49	45	40	44	35	32	32	33	33	31	37	43	44	44	46	38	40	34	39.1
TORRANCE	MAX	67	69	65	65	73	76	72	72	70	78	71	68	67	65	61	61	60	59	61	67	70	71	73	73	72	60	67	67	61	60	66	67.[illegible]
	MIN	55	51	47	44	46	45	46	57	50	54	56	50	52	53	52	49	48	43	42	42	44	47	45	45	50	50	55	52	50	47	46	48.8
TUJUNGA	MAX	70	65	65	69	67	72	70	70	73	75	69	70	63	54	59	49	48	52	61	66	67	73	75	73	62	58	66	56	52	62	62	64.3
	MIN	51	45	38	38	40	42	42	51	45	53	54	47	40	44	44	37	43	38	33	34	39	50	42	43	47	45	48	46	37	36	38	42.9
TUSTIN IRVINE RANCH	MAX	66	62	64	63	70	75	76	72	73	79	68	67	62	56	57	52	53	55	68	68	69	69	68	71	60	62	64	61	57	58	63	64.8
	MIN	43	40	45	39	40	42	40	39	42	42	51	45	46	48	50	48	47	42	38	36	36	36	38	40	42	46	50	48	43	43	39	42.7
TWITCHELL DAM	MAX	64	60	63	68	67	72	70	68	67	66	64	68	66	57	56	58	54	52	59	61	62	68	68	62	57	63	63	58	54	58	57	62.3
	MIN	47	51	36	39	34	38	39	45	40	52	52	50	42	49	41	41	41	41	34	44	39	37	38	46	43	46	48	46	38	39	46	42.6
U C L A	MAX	70	60	62	62	70	74	72	70	71	75	65	65	64	58	60	59	53	55	58	66	69	71	70	68	66	57	67	64	56	59	61	64.4
	MIN	54	50	46	48	47	51	55	57	50	57	55	53	53	50	49	46	46	42	40	45	50	52	50	49	50	48	52	51	42	43	45	49.2
VISTA 2 NNE	MAX	71	62	64	66	74	77	76	72	76	80	75	69	63	56	62	60	56	57	60	67	71	72	70	71	66	59	68	65	60	62	66	66.9
	MIN	54	48	44	41	43	44	43	54	44	52	58	52	50	53	55	45	45	42	40	38	43	42	42	45	46	48	50	48	44	47	39	46.4
YORBA LINDA	MAX	63	65	65	69	72	76	74	74	79	82	69	72	64	60	63	58	56	59	64	70	73	78	80	75	69	64	70	67	60	64	67	68.4
	MIN	40	49	42	39	41	41	40	51	42	50	53	49	46	48	46	49	41	38	36	34	40	37	40	41	43	46	51	46	37	39	38	43.0
SOUTHEAST DESERT BASINS 07																																	
BAKER	MAX	73	75	70	72	69	73	76	79	83	81	79	76	79	74	74	67	69	64	63	66	70	73	77	80	75	78	77	76	69	73	76	73.7
	MIN	43	43	39	44	35	34	41	45	52	57	48	47	49	46	44	42	43	39	36	40	41	39	41	41	50	50	51	43	44	42	46	43.7
BARSTOW FIRE STN	MAX	69	62	63	63	62	63	67	69	75	75	72	68	76	69	60	55	55	53	57	62	65	67	70	71	72	68	69	68	56	62	68	65.5
	MIN	48	42	42	35	34	35	31	49	41	53	50	46	48	49	38	37	37	35	34	32	34	40	37	42	41	43	44	38	37	38	37	40.2
BEAUMONT 1 E	MAX	68	56	59	64	63	63	69	69	77	76	69	64	59	52	52	49	46	47	52	60	64	68	72	74	69	53	61	60	52	56	62	61.5
	MIN	48	42	40	39	46	35	37	50	38	48	50	46	46	45	42	38	41	32	32	30	35	39	37	38	44	42	44	42	36	37	34	40.4
BISHOP WSO AP R	MAX	61	63	60	58	57	60	60	66	68	70	57	67	69	57	60	51	35	46	51	52	55	60	64	67	68	63	66	58	47	54	63	59.1
	MIN	43	30	18	22	26	19	30	28	28	43	36	31	29	36	25	34	31	23	22	22	21	23	25	28	32	38	29	31	25	20	34	28.5
BLYTHE	MAX	72	78	72	75	71	72	75	81	83	85	74	74	75	73	71	69	73	66	67	70	72	76	79	81	80	79	80	79	70	74	81	75.1
	MIN	51	49	45	45	51	44	36	49	48	53	64	57	52	57	51	47	43	51	46	40	45	48	42	44	44	59	51	52	50	48	48	48.7
BLYTHE FAA AIRPORT	MAX	80	79	74	75	74	73	75	81	82	84	84	75	74	72	69	68	71	76	66	70	73	77	79	80	81	79	79	78	73	74	81	76.0
	MIN	52	54	48	46	52	44	37	50	51	55	66	58	50	58	49	48	43	51	47	45	47	51	50	47	53	59	53	53	51	51	46	50.5
BORREGO DESERT PARK	MAX	81	77	74	73	75	72	71	75	78	84	89	73	74	75	68	66	62	58	60	66	69	73	75	79	82	78	72	80	71	65	70	73.1
	MIN	55	51	48	42	48	45	41	54	47	57	62	53	52	55	50	43	45	47	43	39	45	45	46	48	55	55	46	49	51	52	44	48.8
BRAWLEY 2 SW	MAX	83	76	79	76	76	75	76	77	80	84	85	75	73	77	75	72	70	72	67	68	72	75	78	81	83	82	78	80	77	71	75	76.4
	MIN	52	53	51	48	42	41	38	49	48	54	54	57	52	56	49	43	41	41	45	40	41	44	41	43	50	57	50	49	50	51	42	47.5
DAGGETT FAA AIRPORT	MAX																																M
	MIN																																M
DEATH VALLEY	MAX	77	79	76	74	76	76	76	76	80	83	84	79	84	85	75	76	67	56	68	68	70	74	76	81	81	82	77	80	80	73	74	76.2
	MIN	55	51	50	46	45	45	47	50	51	59	67	55	52	61	54	53	47	48	49	47	44	47	49	51	53	54	60	62	50	51	61	52.1
DEEP SPRINGS COLLEGE	MAX	58	49	50	50	49	52	51	57	60	66	58	59	62	54	49	43	43	45	44	45	48	51	57	59	61	53	58	57	45	48	59	52.9
	MIN	34	29	21	28	21	15	29	26	28	39	44	34	28	36	28	30	28	20	22	20	21	23	24	26	32	36	32	34	20	21	33	27.8
EAGLE MOUNTAIN	MAX	77	75	75	71	73	67	69	70	77	79	83	72	71	72	64	66	63	66	63	65	67	70	74	76	77	76	76	75	74	66	70	71.6
	MIN	60	52	52	51	55	47	43	54	53	62	66	57	54	56	50	44	49	52	54	44	52	52	53	51	60	58	54	59	50	52	49	53.1
EL CENTRO 2 SSW	MAX	82	77	75	75	72	74	76	79	83	85	82	72	75	74	68	68	70	71	66	71	74	75	78	83	84	82	79	78	70	74	79	75.8
	MIN	54	56	42	41	52	36	51	42	54	64	51	50	56	56	46	42	47	50	38	38	40	42	45	52	57	43	50	48	45	44	47	47.7
EL MIRAGE FIELD	MAX	70	60	60	59	64	59	61	67	68	75	68	58	64	71	57	57	50	47	50	54	55	61	63	65	70	61	62	65	61	62	59	61.4
	MIN	49	36	37	34	26	23	24	38	33	45	46	39	36	46	37	30	32	31	31	25	29	29	30	35	40	41	42	34	33	34	28	34.6
FAIRMONT	MAX																																M
	MIN																																M

SEE REFERENCE NOTES FOLLOWING STATION INDEX

DAILY TEMPERATURES (°F)

CALIFORNIA
MARCH 1982

DAY OF MONTH

STATION		1	2	3	4	5	6	7	8	9	10	11	12	13	14	15	16
GOLD ROCK RANCH	MAX	80	75	73	76	70	74	77	80	85	85	81	72	71	70	67	66
	MIN	53	53	49	48	43	43	48	54	51	58	65	54	52	58	48	45
HAIWEE	MAX	64	61	62	56	59	54	60	60	63	66	71	59	64	68	52	58
	MIN	38	40	29	30	33	27	32	32	36	39	50	40	37	36	34	30
HAYFIELD PUMPING PLANT	MAX	78	75	72	71	72	67	69	73	76	81	84	68	72	72	65	66
	MIN	53	50	44	47	56	48	31	48	42	56	61	53	51	55	45	44
IMPERIAL	MAX	78	78	75	77	73	76	78	79	83	83	79	73	77	74	72	69
	MIN	56	57	51	47	47	41	41	53	51	57	66	58	54	57	49	49
INDEPENDENCE	MAX	66	67	64	61	63	60	62	60	67	69	71	61	72	70	55	59
	MIN	49	38	25	30	30	26	33	38	36	40	50	38	38	49	32	31
INDIO U S DATE GARDEN	MAX	82	73	78	76	79	74	77	77	82	86	83	79	79	78	70	74
	MIN	53	56	56	56	53	40	37	50	54	54	60	55	55	58	43	45
INYOKERN	MAX	64	63	64	65	65	67	68	73	75	73	70	70	74	73	64	52
	MIN	45	40	40	32	30	27	29	49	31	40	50	43	38	49	40	38
IRON MOUNTAIN	MAX	81	72	78	70	72	68	70	75	79	83	84	82	74	76	69	70
	MIN	53	51	51	51	51	49	42	45	51	55	60	55	[illegible]	57	48	45
LAKE ARROWHEAD	MAX	50	41	45	51	46	52	55	52	61	60	55	49	54	44	39	32
	MIN	40	34	33	27	25	32	26	35	31	42	40	35	36	33	30	25
LANCASTER FSS/FAA	MAX	[illegible]	58	[illegible]	61	[illegible]	61	64	66	73	69	59	63	70	[illegible]	53	45
	MIN	45	44	40	42	29	24	28	45	38	56	49	45	38	43	42	35
MECCA FIRE STATION	MAX	71	80	[illegible]	78	76	78	77	78	84	88	81	81	77	74	[illegible]	71
	MIN	52	51	48	[illegible]	[illegible]	41	43	50	47	52	61	52	54	[illegible]	[illegible]	43
MITCHELL CAVERNS	MAX	60	58	56	[illegible]	[illegible]	58	59	63	64	69	57	60	60	55	53	49
	MIN	[illegible]	42	40	[illegible]	[illegible]	42	37	44	42	45	51	42	45	43	38	[illegible]
MOJAVE	MAX	[illegible]	[illegible]	[illegible]	61	58	60	67	68	73	71	67	62	[illegible]	64	50	50
	MIN	[illegible]	42	[illegible]	39	32	28	32	42	39	53	47	42	41	42	38	34
MOUNTAIN PASS	MAX	[illegible]	[illegible]	[illegible]	[illegible]	[illegible]	53	56	62	58	68	61	52	61	63	51	49
	MIN	[illegible]	[illegible]	[illegible]	[illegible]	[illegible]	[illegible]	28	44	43	41	35	43	41	43	34	[illegible]
NEEDLES FAA AIRPORT	MAX	[illegible]	[illegible]	74	[illegible]	[illegible]	70	73	78	83	85	84	71	74	73	68	66
	MIN	54	[illegible]	51	[illegible]	[illegible]	46	39	54	49	51	[illegible]	55	53	59	49	46
PALMDALE	MAX	[illegible]	[illegible]	56	[illegible]	[illegible]	62	65	69	74	70	[illegible]	63	72	58	60	52
	MIN	[illegible]	[illegible]	38	[illegible]	[illegible]	29	28	46	38	52	[illegible]	41	39	43	37	35
PALM SPRINGS	MAX	[illegible]	[illegible]	74	[illegible]	[illegible]	77	75	79	84	87	[illegible]	82	76	72	74	67
	MIN	[illegible]	[illegible]	48	[illegible]	[illegible]	41	43	55	51	59	[illegible]	53	55	55	45	44
PARKER RESERVOIR	MAX	[illegible]	[illegible]	73	[illegible]	[illegible]	72	77	79	83	85	[illegible]	67	72	69	68	67
	MIN	[illegible]	[illegible]	46	[illegible]	[illegible]	48	51	55	59	62	[illegible]	54	54	49	49	46
RANDSBURG	MAX	[illegible]	[illegible]	55	[illegible]	[illegible]	[illegible]	63	[illegible]	[illegible]	[illegible]	[illegible]	61	66	65	53	43
	MIN	[illegible]	[illegible]	33	[illegible]	[illegible]	[illegible]	37	[illegible]	[illegible]	[illegible]	[illegible]	41	41	43	38	35
THERMAL FAA AP	MAX	[illegible]	[illegible]	[illegible]	[illegible]	[illegible]	[illegible]	75	[illegible]	[illegible]	[illegible]	[illegible]	76	76	69	71	70
	MIN	[illegible]	[illegible]	[illegible]	[illegible]	[illegible]	[illegible]	35	[illegible]	[illegible]	[illegible]	[illegible]	52	54	53	47	47
TRONA	MAX	71	[illegible]	[illegible]	[illegible]	[illegible]	[illegible]	72	[illegible]	[illegible]	[illegible]	[illegible]	73	77	61	66	55
	MIN	[illegible]	[illegible]	[illegible]	[illegible]	[illegible]	[illegible]	36	[illegible]	[illegible]	[illegible]	[illegible]	49	46	52	41	40
TWENTYNINE PALMS	MAX	[illegible]	[illegible]	[illegible]	[illegible]	[illegible]	[illegible]	[illegible]	[illegible]	[illegible]	[illegible]	[illegible]	[illegible]	[illegible]	[illegible]	[illegible]	[illegible]
	MIN	[illegible]	[illegible]	[illegible]	[illegible]	[illegible]	[illegible]	31	[illegible]	[illegible]	[illegible]	[illegible]	[illegible]	[illegible]	[illegible]	[illegible]	[illegible]
VALYERMO FIRE STN 79	MAX	[illegible]	[illegible]	[illegible]	[illegible]	[illegible]	[illegible]	[illegible]	[illegible]	[illegible]	[illegible]	[illegible]	[illegible]	[illegible]	[illegible]	[illegible]	[illegible]
	MIN	[illegible]	[illegible]	[illegible]	[illegible]	[illegible]	[illegible]	[illegible]	[illegible]	[illegible]	[illegible]	[illegible]	[illegible]	[illegible]	[illegible]	[illegible]	[illegible]
VICTORVILLE PUMP PLANT	MAX	[illegible]	[illegible]	[illegible]	[illegible]	[illegible]	[illegible]	[illegible]	[illegible]	[illegible]	[illegible]	[illegible]	[illegible]	[illegible]	[illegible]	[illegible]	[illegible]
	MIN	[illegible]	[illegible]	[illegible]	[illegible]	[illegible]	[illegible]	[illegible]	[illegible]	[illegible]	[illegible]	[illegible]	[illegible]	[illegible]	[illegible]	[illegible]	[illegible]
WILDROSE RANGER STN	MAX	[illegible]	[illegible]	[illegible]	[illegible]	[illegible]	[illegible]	[illegible]	[illegible]	[illegible]	[illegible]	[illegible]	[illegible]	[illegible]	[illegible]	[illegible]	[illegible]
	MIN	[illegible]	[illegible]	[illegible]	[illegible]	[illegible]	[illegible]	[illegible]	[illegible]	[illegible]	[illegible]	[illegible]	[illegible]	[illegible]	[illegible]	[illegible]	[illegible]

STATION		17	18	19	20	21	22	23	24	25	26	27	28	29	30	31	AVERAGE
GOLD ROCK RANCH	MAX	70	67	65	69	73	79	79	82	83	79	79	76	68	72	79	74.9
	MIN	47	48	45	43	49	50	51	50	50	59	54	55	49	50	53	50.8
HAIWEE	MAX	54	34	45	50	53	55	60	64	65	59	64	62	57	47	54	58.1
	MIN	30	28	24	30	32	30	34	34	38	41	38	37	30	33	35	34.1
HAYFIELD PUMPING PLANT	MAX	63	62	60	64	66	68	73	75	78	76	73	77	72	63	69	71.5
	MIN	48	47	41	41	53	51	50	43	50	56	46	49	45	45	42	48.1
IMPERIAL	MAX	71	68	68	72	74	77	80	82	[illegible]	78	79	77	71	75	79	76.0
	MIN	44	52	47	43	44	46	47	50	[illegible]	58	53	56	49	55	46	51.0
INDEPENDENCE	MAX	47	40	46	52	56	57	61	66	69	70	63	67	64	47	56	60.9
	MIN	32	26	27	30	30	30	33	34	42	40	38	46	33	33	36	35.3
INDIO U S DATE GARDEN	MAX	69	67	66	70	73	76	81	82	83	77	78	80	78	69	75	76.7
	MIN	53	47	47	45	47	51	48	54	54	57	[illegible]	[illegible]	[illegible]	[illegible]	[illegible]	51.9
INYOKERN	MAX	43	54	58	59	63	65	[illegible]	[illegible]	[illegible]	[illegible]	71	[illegible]	[illegible]	[illegible]	64	65.5
	MIN	33	33	29	29	30	33	[illegible]	[illegible]	40	42	[illegible]	[illegible]	[illegible]	[illegible]	41	37.1
IRON MOUNTAIN	MAX	68	70	67	65	68	71	74	78	[illegible]	[illegible]	[illegible]	[illegible]	[illegible]	[illegible]	73	74.2
	MIN	47	48	46	43	47	48	[illegible]	[illegible]	[illegible]	[illegible]	[illegible]	[illegible]	[illegible]	[illegible]	49	50.5
LAKE ARROWHEAD	MAX	35	34	40	43	49	51	[illegible]	[illegible]	[illegible]	43	[illegible]	[illegible]	[illegible]	[illegible]	41	47.2
	MIN	22	25	19	20	[illegible]	16	[illegible]	[illegible]	[illegible]	[illegible]	[illegible]	[illegible]	[illegible]	[illegible]	[illegible]	29.6
LANCASTER FSS/FAA	MAX	42	49	53	55	61	62	[illegible]	[illegible]	[illegible]	[illegible]	[illegible]	[illegible]	[illegible]	[illegible]	[illegible]	58.7
	MIN	35	37	36	28	30	43	[illegible]	[illegible]	[illegible]	[illegible]	[illegible]	[illegible]	[illegible]	[illegible]	41	38.5
MECCA FIRE STATION	MAX	66	70	73	76	78	82	[illegible]	[illegible]	[illegible]	[illegible]	[illegible]	[illegible]	[illegible]	[illegible]	[illegible]	77.6
	MIN	54	49	44	42	46	43	43	48	[illegible]	[illegible]	[illegible]	[illegible]	[illegible]	[illegible]	44	48.8
MITCHELL CAVERNS	MAX	47	45	48	[illegible]	55	[illegible]	[illegible]	[illegible]	[illegible]	[illegible]	[illegible]	[illegible]	[illegible]	[illegible]	[illegible]	57.1
	MIN	36	[illegible]	[illegible]	[illegible]	33	38	[illegible]	[illegible]	[illegible]	[illegible]	[illegible]	[illegible]	[illegible]	[illegible]	[illegible]	40.1
MOJAVE	MAX	48	43	54	56	60	62	[illegible]	[illegible]	[illegible]	[illegible]	[illegible]	[illegible]	[illegible]	[illegible]	[illegible]	60.6
	MIN	32	29	34	28	30	34	[illegible]	[illegible]	45	41	[illegible]	41	[illegible]	[illegible]	[illegible]	38.0
MOUNTAIN PASS	MAX	49	[illegible]	[illegible]	45	48	53	[illegible]	[illegible]	[illegible]	[illegible]	[illegible]	[illegible]	[illegible]	[illegible]	[illegible]	54.7
	MIN	[illegible]	[illegible]	27	25	[illegible]	19	[illegible]	[illegible]	[illegible]	[illegible]	[illegible]	[illegible]	[illegible]	[illegible]	[illegible]	33.5
NEEDLES FAA AIRPORT	MAX	[illegible]	[illegible]	63	67	68	70	[illegible]	78	[illegible]	[illegible]	77	[illegible]	[illegible]	[illegible]	[illegible]	73.5
	MIN	[illegible]	48	44	41	46	50	[illegible]	46	[illegible]	[illegible]	53	[illegible]	[illegible]	[illegible]	[illegible]	50.3
PALMDALE	MAX	[illegible]	[illegible]	56	57	62	64	[illegible]	71	[illegible]	[illegible]	66	[illegible]	53	[illegible]	[illegible]	61.9
	MIN	[illegible]	[illegible]	32	26	28	31	[illegible]	37	[illegible]	[illegible]	44	[illegible]	34	[illegible]	[illegible]	37.6
PALM SPRINGS	MAX	62	60	67	73	76	80	[illegible]	81	[illegible]	[illegible]	78	[illegible]	69	[illegible]	[illegible]	75.6
	MIN	52	45	43	44	45	52	[illegible]	52	[illegible]	[illegible]	52	[illegible]	49	[illegible]	[illegible]	50.0
PARKER RESERVOIR	MAX	71	64	64	69	72	73	[illegible]	79	[illegible]	74	79	[illegible]	78	[illegible]	[illegible]	74.2
	MIN	50	44	44	49	52	47	[illegible]	57	57	54	58	[illegible]	48	[illegible]	[illegible]	51.6
RANDSBURG	MAX	43	45	51	54	58	61	[illegible]	65	60	60	65	[illegible]	49	[illegible]	[illegible]	58.1
	MIN	32	29	32	29	33	37	[illegible]	42	[illegible]	[illegible]	45	[illegible]	27	[illegible]	[illegible]	37.8
THERMAL FAA AP	MAX	67	67	70	73	76	80	[illegible]	82	[illegible]	78	80	[illegible]	[illegible]	[illegible]	[illegible]	76.0
	MIN	53	48	45	41	45	43	[illegible]	46	[illegible]	58	57	[illegible]	[illegible]	[illegible]	[illegible]	49.6
TRONA	MAX	62	57	59	62	66	68	[illegible]	74	[illegible]	70	70	[illegible]	[illegible]	[illegible]	[illegible]	67.9
	MIN	41	37	35	38	38	40	[illegible]	43	[illegible]	46	48	[illegible]	[illegible]	[illegible]	[illegible]	44.0
TWENTYNINE PALMS	MAX	[illegible]	[illegible]	[illegible]	[illegible]	67	[illegible]	[illegible]	[illegible]	[illegible]	[illegible]	[illegible]	[illegible]	[illegible]	[illegible]	[illegible]	71.3
	MIN	[illegible]	[illegible]	[illegible]	[illegible]	34	[illegible]	[illegible]	[illegible]	[illegible]	[illegible]	[illegible]	[illegible]	[illegible]	[illegible]	[illegible]	42.0
VALYERMO FIRE STN 79	MAX	[illegible]	[illegible]	[illegible]	[illegible]	59	[illegible]	[illegible]	[illegible]	[illegible]	[illegible]	[illegible]	[illegible]	[illegible]	[illegible]	[illegible]	59.5
	MIN	[illegible]	[illegible]	[illegible]	[illegible]	28	[illegible]	[illegible]	[illegible]	[illegible]	[illegible]	[illegible]	[illegible]	[illegible]	[illegible]	[illegible]	31.3
VICTORVILLE PUMP PLANT	MAX	[illegible]	[illegible]	[illegible]	[illegible]	56	[illegible]	[illegible]	[illegible]	[illegible]	[illegible]	[illegible]	[illegible]	[illegible]	[illegible]	[illegible]	61.4
	MIN	[illegible]	[illegible]	[illegible]	[illegible]	29	[illegible]	[illegible]	[illegible]	[illegible]	[illegible]	[illegible]	[illegible]	[illegible]	[illegible]	[illegible]	36.7
WILDROSE RANGER STN	MAX	[illegible]	[illegible]	[illegible]	[illegible]	73	[illegible]	[illegible]	[illegible]	[illegible]	[illegible]	[illegible]	[illegible]	[illegible]	[illegible]	[illegible]	57.5
	MIN	[illegible]	[illegible]	[illegible]	[illegible]	19	[illegible]	[illegible]	[illegible]	[illegible]	[illegible]	[illegible]	[illegible]	[illegible]	[illegible]	[illegible]	32.3

SEE REFERENCE NOTES FOLLOWING STATION INDEX

DAILY SOIL TEMPERATURES

CALIFORNIA
MARCH 1981

STATION	DEPTH	TIME	1	2	3	4	5	6	7	8	9	10	11	12	13	14	15	16	17	18	19	20	21	22	23	24	25	26	27	28	29	30	31	AVERAGE
CALIFORNIA SACRAMENTO DRAINAGE 02																																		
DAVIS 2 WSW EXP FARM	(IN)																																	
	4	MAX	60	59	-	64	63	64	66	58	66	61	63	66	68	66	63	62	57	58	63	66	67	68	70	72	73	72	63	68	61	56	54	63.4
	4	MIN	53	53	-	49	49	49	49	54	54	54	57	55	53	53	51	50	50	49	48	48	49	50	51	52	54	58	54	54	51	48	48	51.6
	8	MAX	54	54	-	55	55	56	56	53	57	55	57	58	59	58	56	54	52	52	54	56	57	58	60	62	62	63	58	60	56	51	50	56.3
	8	MIN	50	51	-	48	48	48	48	51	52	52	53	54	52	52	50	50	48	48	48	47	48	48	50	52	53	57	53	52	50	48	48	50.3
	20	08	52	52	-	52	52	52	52	52	52	52	54	54	54	54	54	54	53	52	52	52	52	53	53	54	55	56	56	56	56	54	52	53.3
SAN JOAQUIN DRAINAGE 05																																		
FRESNO WSO AP	(IN)																																	
	4	MAX	59	58	60	62	63	63	55	68	64	64	59	59	64	55	59	52	48	53	56	60	60	64	64	64	57	65	65	56	52	59	53	59.4
	4	MIN	52	50	45	45	45	44	46	46	48	54	53	51	48	51	46	46	45	43	43	43	43	45	46	47	51	52	52	52	46	46	46	47.4
	8	MAX	55	56	55	56	57	57	55	61	59	61	59	57	59	57	56	52	49	51	52	55	57	58	59	59	56	60	61	58	54	55	54	56.5
	8	MIN	54	53	48	48	48	48	50	50	52	55	55	54	52	53	49	49	46	46	46	46	47	48	50	52	54	54	55	54	50	48	48	50.4
	20	08	59	59	59	58	59	59	59	59	60	59	60	60	60	61	59	58	58	56	55	56	56	57	57	58	59	59	60	60	60	58	58	58.5
	40	08	58	58	58	58	58	59	59	58	58	58	58	59	59	59	58	58	57	55	55	55	55	56	56	57	58	58	58	58	58	59	58	57.6
SOUTHEAST DESERT BASINS 07																																		
BRAWLEY 2 SW	(CM)																																	
	10	MAX	65	66	67	69	67	65	65	64	66	67	64	65	68	67	65	68	62	62	63	64	64	65	65	61	65	66	67	66	65	67	67	65.4
	10	MIN	62	62	62	61	61	58	57	59	59	61	62	62	61	63	61	59	58	59	58	57	58	59	58	59	60	62	61	62	61	61	61	60.1
	20	MAX	64	64	64	66	64	63	62	63	63	64	64	63	64	64	63	62	61	61	61	61	62	63	63	63	63	64	65	64	63	64	64	63.2
	20	MIN	62	62	62	62	62	61	60	60	61	62	63	62	61	63	62	60	59	60	59	59	59	60	60	60	61	62	62	63	62	62	62	61.1
INDIO U S DATE GARDEN	(CM)																																	
	10	MAX	76	71	78	80	79	74	77	76	76	80	82	76	75	78	70	75	75	70	73	77	80	82	85	86	85	76	82	86	84	81	85	78.4
	10	MIN	64	65	64	64	64	60	59	59	63	63	66	65	65	65	60	60	60	62	60	60	61	62	65	64	66	67	67	68	66	66	66	63.4
	20	MAX	69	66	70	74	71	69	69	68	69	71	72	69	69	72	67	68	68	65	66	69	70	72	74	75	75	70	74	75	75	73	75	70.6
	20	MIN	65	65	65	66	66	64	62	62	65	64	67	66	66	67	62	61	63	64	62	62	63	64	64	67	69	68	68	69	69	69	68	65.2

STATION NAME	SOIL TYPE	SOIL COVER	SLOPE	UNITS
BRAWLEY 2 SW	HOLTVILLE SILTY CLAY	GRASS	0%	F
DAVIS 2 WSW EXP FARM	SANDY LOAM	BARE	2%	F
FRESNO WSO AP	ATWATER SANDY LOAM	BARE	0%	F
INDIO U.S. DATE GARDEN	SANDY LOAM	BARE	0%	F

SEE REFERENCE NOTES FOLLOWING STATION INDEX

EVAPORATION AND WIND

CALIFORNIA
MARCH 1982

STATION		DAY OF MONTH 1	2	3	4	5	6	7	8	9	10	11	12	13	14	15	16	17	18	19	20	21	22	23	24	25	26	27	28	29	30	31	TOTAL OR AVG
CALIFORNIA																																	
NORTH COAST DRAINAGE 01																																	
TRINITY RIVER HATCH	WIND	25	28	19	22	19	25	15	15	7	13	13	28	12	16	34	34	12	15	18	21	15	14	8	20	22	21	5	15	27	10	3	561
	EVAP	3	8	6	4	9	11	8	2	1	7	0	10	10	3	8	8	3	5	3	12	11	10	13	14	15	8	1	2	7	0	-	1.86B
	MAX	43	60	60	56	64	60	59	48	54	62	56	64	68	57	60	60	50	54	54	63	64	63	70	71	71	59	57	54	57	48	42	58.3
	MIN	41	41	42	40	39	40	40	39	43	48	47	40	40	45	40	40	37	36	40	41	40	40	40	40	42	42	40	40	40	37	36	40.5
WARM SPRINGS DAM	WIND	-	10	15	41	64	*	98	4	14	3	14	*	135	17	104	39	6	3	0	0	30	28	*	68	18	13	16	19	38	24	17	837B
	EVAP	0	5	15	6	15	*	25	1	-	0	-	*	30	6	15	12	4	9	*	28	15	13	*	39	10	6	9	6	2	1	-	2.79B
	MAX	56	69	66	61	68	-	67	52	62	61	58	-	74	63	61	61	61	63	-	66	71	71	-	71	68	62	62	68	65	55	52	63.5
	MIN	50	49	44	42	42	-	41	46	50	52	54	-	45	49	40	39	42	42	-	41	42	42		34	45	46	47	48	44	43	44	44.6
SACRAMENTO DRAINAGE 02																																	
CHICO UNIVERSITY FARM	WIND	110	155	73	51	49	*	*	113	48	*	53	71	*	*	154	107	78	49	54	26	*	51	19	21	47	55	91	58	66	154	197	2050
	EVAP	1	20	18	8	18	*	*	26	12	*	8	22	*	*	33	12	10	13	9	*	*	37	5	15	19	6	14	0	30	-	-	3.41B
	MAX	61	61	70	65	71	-	-	72	70	-	72	74	-	-	76	66	54	63	59	65	-	73	5	77	78	70	70	55	63	52	48	66.4
	MIN	50	48	45	43	41	-	-	41	50	-	50	47	-	-	44	42	39	41	43	42	-	42	3	47	49	49	49	49	41	39	42	45.8
DAVIS 2 WSW EXP FARM	WIND	133	194	97	46	188	108	52	43	38	43	36	97	111	109	57	101	109	91	70	36	53	46	6	31	63	66	60	23	07	162	251	2777
	EVAP	8	-	21	10	20	20	12	1	8	4	3	12	19	13	6	12	10	9	9	12	10	10	7	12	16	15	9	17	11	9	-	3.41B
	MAX	58	60	66	64	63	64	68	57	70	62	64	67	67	67	62	60	56	58	63	66	68	69	3	77	76	71	61	67	58	52	51	64.0
	MIN	47	48	39	40	37	38	46	46	49	50	54	44	42	46	41	40	39	39	36	39	38	41	4	46	48	48	44	45	39	39	40	43.0
FOLSOM DAM	WIND	42	121	43	21	36	31	50	26	24	28	22	31	11	38	39	63	60	29	62	43	14	26	2	35	31	26	17	36	51	117	166	1371
	EVAP	7	0	0	9	15	15	15	0	10	5	0	0	5	0	0	0	0	0	11	10	12	10	2	12	15	12	0	10	7	0	0	1.92
	MAX	-	-	-	-	-	-	-	-	-	-	-	-	-	-	-	-	-	-	-	-	-	-		-	-	-	-	-	-	-	-	M
	MIN	-	-	-	-	-	-	-	-	-	-	-	-	-	-	-	-	-	-	-	-	-	-		-	-	-	-	-	-	-	-	M
LAKE SOLANO	WIND	75	101	74	72	89	97	66	21	58	28	27	42	70	52	96	79	64	75	40	45	49	70	9	58	68	54	47	98	94	108	139	2115
	EVAP	8	7	15	8	19	20	12	0	7	11	2	8	18	11	9	11	11	8	3	7	15	0	16	17	25	9	7	20	16	8	-	3.10B
	MAX	60	58	66	63	66	66	66	56	68	61	64	69	71	68	62	58	58	57	54	66	-	-		-	-	-	-	-	-	-	-	M
	MIN	49	49	44	42	43	41	41	48	48	48	54	41	46	47	42	41	41	39	40	40	-	-		-	-	-	-	-	-	-	-	M
MARKLEY COVE	WIND	79	58	63	62	46	49	47	31	47	34	30	43	29	60	54	51	44	47	44	47	35	36	5	38	54	46	36	74	70	69	125	1583
	EVAP	2	3	8	9	10	10	9	3	10	2	3	9	12	7	4	9	2	5	3	5	8	10	1	10	15	0	6	10	7	1	0	2.03
	MAX	61	61	65	60	64	64	63	54	65	58	65	62	72	65	57	58	56	55	51	58	63	67	9	69	66	59	60	65	58	52	49	61.0
	MIN	47	48	40	39	39	39	46	45	47	48	47	48	45	46	38	39	41	39	39	39	39	38	9	41	39	39	43	45	40	41	42	42.1
SHASTA DAM	WIND	70	96	47	48	50	67	50	36	21	35	32	84	62	34	26	54	53	25	31	41	40	61	4	56	51	29	22	57	57	49	89	1537
	EVAP	-	15	8	9	7	3	17	5	0	0	7	11	7	10	13	-	0	2	0	2	8	18	3	20	29	2	11	6	9	-	11	2.48B
	MAX	-	-	-	-	-	-	-	-	-	-	-	-	-	-	-	-	-	-	-	-	-	-		-	-	-	-	-	-	-	-	M
	MIN	-	-	-	-	-	-	-	-	-	-	-	-	-	-	-	-	-	-	-	-	-	-		-	-	-	-	-	-	-	-	M
WHISKEYTOWN RES	WIND	53	37	16	20	28	41	32	21	4	9	8	32	22	22	36	30	17	10	9	24	19	25	7	31	31	19	11	22	16	17	33	732
	EVAP	-	-	2	2	7	11	10	-	-	-	2	5	13	-	-	4	1	2	1	10	5	12	4	14	13	3	-	6	5	-	-	M
	MAX	47	62	58	55	63	62	60	60	48	60	52	62	66	56	55	55	51	54	50	62	62	77	9	72	71	58	48	53	57	41	42	57.7
	MIN	43	44	43	49	38	39	38	39	45	45	45	40	40	44	39	35	35	37	40	40	41	39	0	41	41	43	41	42	38	37	36	40.5
SAN JOAQUIN DRAINAGE 05																																	
FRIANT GOVERNMENT CAMP	WIND	35	81	87	13	38	27	27	28	33	25	85	35	29	58	48	77	37	100	49	20	20	17	6	29	19	13	24	34	62	101	111	1488
	EVAP	6	9	8	10	7	9	10	5	10	10	18	7	3	12	15	17	16	8	7	10	9	7	0	10	12	7	8	15	7	6	14	3.02
	MAX	62	54	58	62	62	65	65	58	71	64	70	58	61	68	53	62	52	47	52	58	65	68	0	72	71	59	70	73	52	44	63	61.6
	MIN	47	49	39	39	38	40	40	46	46	47	53	37	46	47	43	41	40	30	39	39	39	42	2	44	46	47	47	47	41	40	40	42.6
LODI	WIND	132	70	22	51	13	6	19	17	11	70	21	37	7	17	34	43	92	34	43	11	12	10	0	11	19	16	6	42	95	108	151	1220
	EVAP	7	1	7	12	8	12	4	7	9	3	14	5	10	5	9	5	13	20	9	10	10	14	1	15	13	7	0	20	13	3	24	3.00
	MAX	-	-	-	-	-	-	-	-	-	-	-	-	-	-	-	-	-	-	-	-	-	-		-	-	-	-	-	-	-	-	M
	MIN	-	-	-	-	-	-	-	-	-	-	-	-	-	-	-	-	-	-	-	-	-	-		-	-	-	-	-	-	-	-	M

EVAPORATION: IS MEASURED IN HUNDRETHS OF INCHES
WIND: IS MEASURED IN MILES
MAX AND MIN: THE MAXIMUM AND MINIMUM TEMPERATURES (FAHRENHEIT) OF THE WATER IN THE EVAPORATION PAN
SEE REFERENCE NOTES FOLLOWING STATION INDEX

EVAPORATION AND WIND

CALIFORNIA
MARCH 1982

STATION		DAY OF MONTH 1	2	3	4	5	6	7	8	9	10	11	12	13	14	15	16	17	18	19	20	21	22	23	24	25	26	27	28	29	30	31	TOTAL OR AVG
LOS BANOS DET RESV	WIND	160	104	239	108	148	126	106	9[illegible]	108	56	65	81	92	121	296	228	106	139	250	120	100	121	115	117	136	55	46	192	280	241	173	4[illegible]
	EVAP	12	2	16	12	15	16	15	6	11	5	8	2	12	12	7	18	8	8	15	11	14	17	16	19	19	4	8	16	22	10	14	[illegible]
	MAX	60	55	59	65	65	62	66	54	73	65	71	59	70	70	53	59	58	52	59	77	66	71	72	74	75	61	64	68	61	52	60	[illegible]
	MIN	50	45	41	41	40	40	41	45	47	49	53	49	46	47	39	42	48	40	40	41	42	41	42	46	45	47	52	44	40	40	44	[illegible]
SAN LUIS DAM	WIND	90	83	121	85	94	41	35	28	55	23	32	71	39	143	146	128	53	71	117	87	60	55	37	95	182	58	19	98	137	108	138	[illegible]
	EVAP	11	1	10	10	13	15	5	6	14	1	7	1	8	15	3	15	3	9	13	17	14	13	15	18	22	7	5	9	20	4	13	3 17
	MAX	59	66	62	68	64	75	79	54	74	68	71	58	73	70	52	62	57	57	62	69	68	72	74	75	75	66	58	55	67	53	62	65 3
	MIN	48	46	41	41	39	40	43	45	45	48	53	48	48	48	39	39	37	37	38	38	41	42	43	44	43	44	54	45	39	49	42	43 5
TRACY PUMPING PLANT	WIND	80	59	67	93	43	14	9	16	19	28	24	82	70	110	164	26	47	63	58	58	74	27	12	47	85	23	24	89	85	54	75	1725
	EVAP	-	3	12	15	17	12	4	7	5	3	4	15	12	12	15	10	0	20	20	10	15	15	15	15	15	4	13	10	5	11	-	3 1[illegible]B
	MAX	-	-	-	-	-	-	-	-	-	-	-	-	-	-	-	-	-	-	-	-	-	-	-	-	-	-	-	-	-	-	-	M
	MIN	-	-	-	-	-	-	-	-	-	-	-	-	-	-	-	-	-	-	-	-	-	-	-	-	-	-	-	-	-	-	-	M
SOUTH COAST DRAINAGE 06																																	
CACHUMA LAKE	WIND	78	24	52	65	56	43	43	78	37	33	48	58	40	77	91	80	55	23	28	53	39	25	31	36	25	66	24	41	29	25	41	1444
	EVAP	18	1	10	12	13	11	15	25	14	7	11	1	13	14	4	17	11	6	3	15	16	17	17	16	10	9	5	19	6	4	12	3.52
	MAX	61	53	61	63	64	60	66	59	69	64	59	52	69	68	58	60	58	48	54	63	66	68	71	73	78	51	60	74	56	53	67	62.1
	MIN	43	49	38	35	46	36	40	42	45	46	48	47	46	47	41	38	38	37	34	34	37	38	41	43	44	44	45	46	39	38	40	41.5
TWITCHELL DAM	WIND	30	50	62	86	93	43	68	60	46	40	50	53	41	50	68	52	41	30	52	90	70	58	56	46	24	36	49	48	48	40	76	1656
	EVAP	4	3	6	16	19	15	15	9	10	7	3	8	10	5	13	8	8	2	8	19	19	15	15	13	10	5	10	10	4	8	4	3.01
	MAX	63	64	67	69	70	71	67	71	70	64	64	71	70	65	65	61	55	53	63	65	70	73	73	71	67	64	72	70	58	66	65	66.4
	MIN	51	54	40	43	44	42	42	48	45	53	53	52	47	52	47	45	45	44	38	41	41	42	44	52	49	49	52	51	43	42	49	46.5
SOUTHEAST DESERT BASINS 07																																	
DEATH VALLEY	WIND	-	80	26	15	82	60	28	13	11	14	58	84	18	84	54	94	93	42	56	29	0	43	25	14	9	41	31	62	133	107	93	1519B
	EVAP	-	30	14	22	-	-	-	-	23	30	30	-	-	44	15	-	-	-	-	-	17	-	-	20	24	23	21	42	-	-	-	M
	MAX	53	45	55	60	60	55	59	52	61	64	59	49	66	66	51	55	53	33	47	58	55	60	60	64	63	55	65	66	57	54	62	56.8
	MIN	30	32	32	32	30	28	29	30	32	35	39	31	32	38	34	30	30	29	26	27	33	25	31	32	36	37	38	38	23	28	28	31.5
INDIO U S DATE GARDEN	WIND	10	38	58	57	24	19	14	12	21	13	12	54	24	22	20	40	49	49	39	33	31	18	22	19	15	28	57	36	57	44	39	974
	EVAP	14	13	25	25	22	20	18	20	17	20	17	39	-	14	14	21	23	16	15	24	24	20	27	25	23	15	24	25	45	19	28	6.51B
	MAX	74	71	78	77	79	70	75	74	75	81	83	68	77	85	70	77	72	68	71	75	79	81	82	85	82	71	83	85	80	75	81	76.9
	MIN	52	62	50	50	50	44	45	45	53	54	59	54	55	48	49	47	50	50	47	47	48	57	51	54	55	55	53	55	49	51	50	51.3

EVAPORATION: IS MEASURED IN HUNDRETHS OF INCHES
WIND: IS MEASURED IN MILES
MAX AND MIN: THE MAXIMUM AND MINIMUM TEMPERATURES (FAHRENHEIT) OF THE WATER IN THE EVAPORATION PAN
SEE REFERENCE NOTES FOLLOWING STATION INDEX

SNOWFALL AND SNOW ON GROUND (INCHES)

CALIFORNIA
MARCH 1982

STATION			DAY OF MONTH																															
			1	2	3	4	5	6	7	8	9	10	11	12	13	14	15	16	17	18	19	20	21	22	23	24	25	26	27	28	29	30	31
CALIFORNIA																																		
NORTH COAST DRAINAGE	01																																	
BURNT RANCH 1 S		SNOWFALL																3.5												1.0	3.0	7.0	3.0
		SN ON GND																4	2											1	3	8	9
COPCO 1 DAM		SNOWFALL		T	T													T												1.5	T	.5	
		SN ON GND																															
EUREKA WSO CI	R	SNOWFALL																														T	
		SN ON GND																															
HAPPY CAMP RANGER STN		SNOWFALL																		T													
		SN ON GND																															
LAVA BEDS NAT MONUMENT		SNOWFALL	-	-	-	-	-	-	-	-	-	-	-	-	-	-	-	-	-	-	-	-	-	-	-	-	-	-	-	-	-	-	-
		SN ON GND	-	3		-	-	-	-	-	-	-	-	-	-	-	1	T		3	T		-	-	-	-	-	-	-	2		-	10
TULELAKE	//R	SNOWFALL																			1.5									5	T	3.4	0
		SN ON GND																													T	T	3
UKIAH 4 WSW		SNOWFALL																4.0	T												3.0	5.0	3.0
		SN ON GND																2													2	-	1
WILLITS 1 NE		SNOWFALL																1.0													3.0		1.0
		SN ON GND																															
YREKA		SNOWFALL																T												T	T	T	T
		SN ON GND																															
SACRAMENT DRAINAGE	02																																	
BLUE CANYON WSMO	//R	SNOWFALL	9.7	13.5	.3	.3			.3	T			.9			5.9	6	7.2	5.3	5.6	1.0							2.6	1.8	13.0	14.9	21.2	26.6
		SN ON GND	7	15	20	19	17	15	14	13	12	11	6	5	4	7	12	14	20	25	27	27	25	23	17	15	13	12	12	15	24	39	65
		WTR EQUIV	3.4	5.4		5.3	4.8		4.6	4.3	4.2	4.8	3.2	2.7		3.2	4.2	4.3	5.1		6.2	6.7	6.9		6.4	6.0	6.0	5.7		6.3	7.8	9.4	12.5
BUCKHORN		SNOWFALL		6.0	2.0											4.0	2.0	4.0	8.0	1.0	6.0									4.0	5.0	6.5	9.3
		SN ON GND		5	5	4	4	3	2							2	1	4	6	4	7	2								4	9	15	24
CANYON DAM		SNOWFALL	1.0	3.0	1.0													1.0	1.0		1									8.0	6.0	8.0	
		SN ON GND	2	4	5	4	3	3	2	1	1	T	T	T	T	T	T	1	T	T	T	T	T	T	T	T	T	T	T	8	14	26	-
CHESTER		SNOWFALL	2.0	2.0	T											1.0	T	1.0	T		5.0							T		5.5	6.0	23.0	33.0
		SN ON GND	2	1	T											T					T									5	10	31	54
JESS VALLEY		SNOWFALL		5	1.0	T										T	3.0		2.0	T	4.0									T	1.0	3.0	10.0
		SN ON GND			T												2	1	2	1	2	T								T		2	12
LAKE SPAULDING		SNOWFALL		14.0	1.0	T										6.0	2.0	12.0	5.0	8.0	2.0	T						1.0	1.0	14.0	-	20.0	28.0
		SN ON GND	-	37	36	35	35	35	34	32	29	27	26	25	24	28	29	39	40	48	49	45	43	40	36	35	33	32	33	46	62	75	91
MANZANITA LAKE		SNOWFALL	4.0	4.0	3.5	6.0				T	T	T				5.0	4.0	1.0	1.5	1.5	16.0	2.0		T			T	T	T	5.0	3.0	3.0	20.0
		SN ON GND	4	5	6	10	8	7	5	5	4	3	1			5	7	5	6	9	22	19	16	13	10	8	5	3	3	8	10	13	33
MC CLOUD		SNOWFALL		5	T											T		1.0		T	3									2.3	1.5	8.0	10.0
		SN ON GND																														-	16
MINERAL		SNOWFALL	1.0	3.0	1.0	2.0										4.0		2.0	5	5	7.0	T	T				T	T	T	5.0	4.0	7.0	36.0
		SN ON GND	1	4	4	4	2	1	T							-	3	4	4	3	9	6	2	2					T	5	9	14	48
MOUNT SHASTA WSO CI	//R	SNOWFALL	T	2	2											1.0	2.0	3.6		2.5	2							T	2.3	4.0	5.0	5.7	2.7
		SN ON GND		T	T												1	4	2	1	1								T	5	2	6	10
		WTR EQUIV																4														6.1	2
PIT RIVER P H 1		SNOWFALL																T												-	1.0		5.0
		SN ON GND																T												2	2	1	5
SACRAMENTO FAA AP	R	SNOWFALL																	T														
		SN ON GND																															
		WTR EQUIV																															

SNOWFALL: INCLUDES SNOW AND ICE
SNOW ON GROUND: INCLUDES SNOW, SLEET, ICE AND HAIL
WATER EQUIVALENT: GIVEN FOR NWS STATIONS ONLY, WHEN SNOW DEPTH IS 2 INCHES OR MORE

SEE REFERENCE NOTES FOLLOWING STATION INDEX

SNOWFALL AND SNOW ON GROUND [illegible]

CALIFORNIA
MAR H 1982

STATION		DAY OF MONTH																														
		1	2	3	4	5	6	7	8	9	10	11	12	13	14	15	16	17	18	19	20	21	22	23	24	25	26	27	28	29	30	31
SIERRAVILLE R S //	SNOWFALL		4.5	T															T	T									6.0	5.0	7.0	13.0
	SN ON GND		5	4	3	T										T	T	T											6	11	16	22
STRAWBERRY VALLEY	SNOWFALL		T	T											T	T	4.0	4.0	10.0	1.5	1.0								7.0	5.6	13.0	35.0
	SN ON GND																4	7	15	7	6	3	T						7	11	22	53
TWIN LAKES	SNOWFALL	13.0	15.0	2.0							4.0	13.0	5.0		5.0	3.0	9.0	8.0	4.0	1.0									28.0	14.0	25.0	65.0
	SN ON GND	-	-	-	-	-	-	-	-	-	-	-	-	-	-	-	-	-	-	-	-	-	-	-	-	-	-	-	-	-	-	-
NORTHEAST INTERIOR BASINS 03																																
BOCA	SNOWFALL		13.0															-	2.0								T		2.0	6.0	12.0	9.0
	SN ON GND		13	11	9	7	5	4	4	2						T	T	2	4	2	T						T		2	6	18	23
BODIE	SNOWFALL		3.0								T						3.0											2.0	3.0	12.0	18.0	2.0
	SN ON GND	-	7	-	-	-	-	-	-	-	7	-	-	-	-	-	12	-	-	-	-	-	-	-	-	-	-	9	12	24	40	42
CEDARVILLE	SNOWFALL			.2	.1																										2.2	.1
	SN ON GND																														-	1
DONNER MEMORIAL ST PK	SNOWFALL	T	12.0	7.0	T				T			.7			3.0	6	1.0	6.0	3.0							T	T	.5	14.0	16.0	17.0	20.0
	SN ON GND	14	28	34	27	24	24	22	22	20	20	19	-	18	20	19	19	24	25	24	23	22	20	20	19	18	17	17	30	42	53	64
DOYLE 4 SSE	SNOWFALL				T											T	T	T		T											T	1.0
	SN ON GND																														T	1
FORT BIDWELL	SNOWFALL			1.0	1.0										T		T	T	T	1.0									T	T	7.0	1.0
	SN ON GND			1													T	T	T											T	7	5
MONO LAKE	SNOWFALL		5.0															3.0											3.0	4.0		5.0
	SN ON GND		3															2											3	6		5
TAHOE CITY	SNOWFALL	T	10.0	7.0	T				T			1.0	T		3.0	2.0	1.0	3.0	1.0	T	T						T		6.0	14.0	13.0	17.0
	SN ON GND	16	26	33	30	28	26	25	25	23	21	21	20	19	21	22	22	25	26	25	24	22	20	19	19	18	17	16	22	36	48	65
TERMO	SNOWFALL	T	.5	T	.5						.2	T			.2	.5	.3	.5	T	3.5	T					T			T	1.0	.2	1.3
	SN ON GND			T								T				3		T	2	T									3	T	1	6
WOODFORDS	SNOWFALL		6.4														T	4.0	4.0										1.6	3.6	6.7	26.4
	SN ON GND		3	3	2	1	1											4	3	1									1	2	4	24
CENTRAL COAST DRAINAGE 04																																
SAN FRANCISCO WSO AP R	SNOWFALL																												T	T		
	SN ON GND																															
	WTR EQUIV																															
SAN JOAQUIN DRAINAGE 05																																
ASH MOUNTAIN	SNOWFALL																			T												
	SN ON GND																															
BAKERSFIELD WSO AP R	SNOWFALL																		T													
	SN ON GND																															
	WTR EQUIV																															
CALAVERAS BIG TREES	SNOWFALL	T	.4	5.0											1.5	4.0	6.0	10.0	4.7	1.2							1.4		3.0	14.0	18.0	10.0
	SN ON GND	-	22	30	-	-	-	-	-	-	-	22	20	-	24	26	30	42	42	43	-	-	36	-	-	-	30	-	33	46	60	67
CHERRY VALLEY DAM	SNOWFALL	T	1.5											2.3	3.0	5.0	3.0	3.0	3.0									3.5	19.0	6.5	5.0	18.0
	SN ON GND	T	2											2	5	10	13	16	19	13	10	7	5	3				4	23	28	27	37
ELECTRA POWER HOUSE	SNOWFALL																1.0															3.0
	SN ON GND																															1
GLENNVILLE	SNOWFALL																T	.5	T	.5												
	SN ON GND																															

SNOWFALL: INCLUDES SNOW AND ICE
SNOW ON GROUND: INCLUDES SNOW, SLEET, ICE AND HAIL
WATER EQUIVALENT: GIVEN FOR NWS STATIONS ONLY, WHEN SNOW DEPTH IS 2 INCHES OR MORE.
SEE REFERENCE NOTES FOLLOWING STATION INDEX

SNOWFALL AND SNOW ON GROUND (INCHES)

CALIFORNIA
MARCH 1982

STATION		DAY OF MONTH 1	2	3	4	5	6	7	8	9	10	11	12	13	14	15	16	17	18	19	20	21	22	23	24	25	26	27	28	29	30	31
GRANT GROVE	SNOWFALL		4.0	3.0					1.0				3.0		3.0	15.0	3.0	18.0	17.0	6.0	T	T					5.0	T	3.0	23.0	14.0	T
	SN ON GND	17	21	22	22	22	21	21	21	20	18	17	20	20	23	35	33	47	57	49	56	54	51	49	43	43	47	42	45	64	63	64
HUNTINGTON LAKE	SNOWFALL																															[illegible]
	SN ON GND																															
LODGEPOLE	SNOWFALL	T	5.0	5.0					T		T	1.0	4.0		2.0	9.0	T	17.0	19.0	22.0	T						9.0		1.0	25.0	19.0	T
	SN ON GND	41	46	49	49	49	49	48	48	48	47	48	52	50	50	59	59	72	84	93	85	83	76	74	68	67	75	74	68	88	86	87
PATTIWAY	SNOWFALL																	3.0														
	SN ON GND																	3														
TEHACHAPI	SNOWFALL																													[illegible]		
	SN ON GND																	1	T										T			
YOSEMITE PARK HEADQTRS	SNOWFALL														3.5			4.5	7.0	7.0										16.0	12.0	
	SN ON GND														T	4	4	8	11	11	11	9								12	11	4
SOUTH COAST DRAINAGE 06																																
CUYAMACA	SNOWFALL																5		8.5	4.0										5.0		
	SN ON GND																															
IDYLLWILD FIRE DEPT	SNOWFALL														1.3		1.5	2.0	15.5	1.0										4.0	4.0	
	SN ON GND																2	2	-	11	9	9	4	3						4	4	
MT WILSON 2	SNOWFALL												T		2.0		5.0	11.0	4.0										T		T	
	SN ON GND												T		2	1	5	16	20	16	14	11	9	9	7	7	7		T		T	4
PALOMAR MT OBSERVATORY	SNOWFALL																		25.0								6.0					
	SN ON GND											-	-	-	-	-	-	-	25	-												
SOUTHEAST DESERT BASINS 07																																
BENTON INSPECTION STA	SNOWFALL														T		T	5.5	T	T										T		T
	SN ON GND																	4	2	1										T		T
BISHOP WSO AP	R SNOWFALL																T	4.0														
	SN ON GND																	2	T											T	T	
	WTR EQUIV																															
LAKE ANDERSON	SNOWFALL														1.0		6.0	12.0	12.0	-										1.0		
	SN ON GND														1				1	36		30			16					14		
LANCASTER FAA/RAA	SNOWFALL																T	T														
	SN ON GND																	T														
MITCHELL CAVERNS	SNOWFALL																		T													
	SN ON GND																															
MOUNTAIN PASS	SNOWFALL																T	T	T	T										T	T	
	SN ON GND																T	T	T	T	T	T	T	T						T	T	

[illegible] T, ICE AND HAIL
[illegible] WHEN [illegible] INCHES OR MORE
[illegible] FOLLOWING STATION INDEX

STATION INDEX

STATION	INDEX NO.	DIVISION	COUNTY	LATITUDE	LONGITUDE	ELEVATION (IN FEET)	OBSERVATION TIME AND TABLES (LOCAL STD TIME) TEMP	PRECIP	EVAP	SPECIAL (SEE NOTES)	OBSERVER
CALIFORNIA											
ACTON-ESDO CYN FC261F	0014	06	LOS ANGELES	34 30	118 16W	2960		8		C	LACFCD
ADIN RANGER STATION	0029	02	MODOC	41 12	120 57W	4195	16	16			U S FOREST SERVICE
ALISO CN OAT MT FC 446	0115	06	LOS ANGELES	34 19	118 33W	2367		8		C	GETTY OIL CO FOR LACFCD
ALPINE	0136	06	SAN DIEGO	32 50	116 46W	1735	17	17			ALPINE FIRE DEPT
ALTADENA	0144	06	LOS ANGELES	34 11	118 8W	1127		17			RUBIO CANYON L&W ASN
ALTURAS RANGER STATION	0161	02	MODOC	41 30	120 33W	4400	8	8		C	U S FOREST SERVICE
ANGIOLA	0204	05	TULARE	35 59	119 29W	205		8			ANGIOLA ELEV & WHSE
ANGWIN PAC UNION COL	0212	01	NAPA	38 34	122 26W	1815	8	8		C	PHYSICS DEP-PAC UNION C
ANTIOCH PUMPING PL 3	0232	05	CONTRA COSTA	37 59	121 44W	60	8	8			CONTRA COSTA WATER DIST
ANZA	0235	06	RIVERSIDE	33 33	116 40W	3915		8		H	STATE DIV OF FORESTRY
APPLE VALLEY	0244	07	SAN BERDINO	34 31	117 13W	2935		16			APPLE VALLEY RANCHOS
ASH MOUNTAIN	0343	05	TULARE	36 29	118 50W	1708	8	8		H	NATIONAL PARK SERVICE
AUBERRY 1 NW	0379	05	FRESNO	37 5	119 30W	2140	17	17			STANLEY TOPHAM
AUBURN	0383	02	PLACER	38 54	121 4W	1292	7	7			RAYMOND D MILES
AUBURN DAM PROJECT	0385	02	PLACER	38 53	121 4W	1272	8	8	8		U S BUREAU RECLAMATION
AVALON PLEASURE PIER	0395	06	LOS ANGELES	33 21	118 19W	25	19	7			HARBORMASTER
BAKER	0436	07	SAN BERDINO	35 16	116 4W	940	7	7		C	BAKER CALTRANS
BAKERSFIELD WSO AP R	0442	05	KERN	35 25	119 3W	495	MID	MID		C HJ	NATL WEATHER SERVICE
BALCH POWER HOUSE	0449	05	FRESNO	36 55	119 5W	1720	16	16		C	P G & E COMPANY
BARSTOW FIRE STN	0521	07	SAN BERDINO	34 54	117 1W	2320	16	16			BARSTOW FIRE DISTRICT
BEAUMONT 1 E	0609	07	RIVERSIDE	33 56	116 58W	2600	16	16			NATL WEATHER SERVICE
BEN LOMOND 4	0673	04	SANTA CRUZ	37 5	122 5W	450	17	17			ALBERT B STEFFENS
BENTON INSPECTION STA	0684	07	MONO	37 51	118 29W	5461		MID		H	EXCLUSION & DETECTION
BERKELEY	0693	04	ALAMEDA	37 52	122 15W	345	20	MID		C	UNIVERSITY OF CALIF
BIG BAR RANGER STATION	0738	01	TRINITY	40 45	123 15W	1260	8	8			U S FOREST SERVICE
BIG BEAR LAKE	0741	06	SAN BERDINO	34 15	116 53W	6790	16	16			BEAR VALLEY COMM HOSP
BIG PINES PARK FC 83B	0779	07	LOS ANGELES	34 23	117 41W	6862		17		C	U S FOREST SERVICE
BIG SUR STATE PARK	0790	04	MONTEREY	36 15	121 47W	235		8			STATE PARK SERVICE
BIG TUJUNGA DAM FC46DE	0798	06	LOS ANGELES	34 18	118 11W	2317		8			LACFCD
BISHOP CREEK INTAKE 2 //R	0819	07	INYO	37 15	118 35W	8154		MID			SO CALIF EDISON CO
BISHOP WSO AP R	0822	07	INYO	37 22	118 22W	4108	MID	MID		C HJ	NATL WEATHER SERVICE
BLACK MOUNTAIN 2 SW	0850	04	SANTA CLARA	37 18	122 10W	2330		9			MRS MARY INCERPI
BLUE CANYON WSMO //R	0897	02	PLACER	39 17	120 42W	5280	MID	MID		C HJ	NATL WEATHER SERVICE
BLYTHE	0924	07	RIVERSIDE	33 37	114 36W	268	16	8			STATE DIV OF FORESTRY
BLYTHE FAA AIRPORT	0927	07	RIVERSIDE	33 37	114 43W	390	17	17			DEPT-TRANSPORTATION-FAA
BOCA	0931	03	NEVADA	39 23	120 6W	5575	8	8	8	H	RONALD KIRBY
BODIE	0943	03	MONO	38 13	119 1W	8370	17	17		H	BODIE HISTORICAL ST PK
BORREGO DESERT PARK	0983	07	SAN DIEGO	33 15	116 24W	805	8	9			CAL DIV BEACH & PKS
BOULEVARD 2	1010	07	SAN DIEGO	32 40	116 18W	3600		18		H	THE MEYER'S TRAILER RCH
BOWMAN DAM	1018	02	NEVADA	39 27	120 39W	5365	16	16		C H	NEVADA IRRIG DIST
BRAWLEY 2 SW	1048	07	IMPERIAL	32 57	115 33W	-100	9	9		G	AGRI RESEARCH CENTER
BRIDGEPORT	1072	03	MONO	38 15	119 14W	6470	16	16		H	MONO CO SHERIFFS STN
BRIDGEVILLE 4 NNW	1080	01	HUMBOLDT	40 32	123 49W	2050		8			RUSSELL HUNT
BROOKS FARNHAM RANCH	1112	02	YOLO	38 46	122 9W	294	8	8			MRS JOYCE A FARNHAM
BRUSH CREEK R S	1130	02	BUTTE	39 41	121 20W	3560		8		C	U S FOREST SERVICE
BUCKHORN	1149	02	SHASTA	40 52	121 51W	3800		15		H	MRS ANNA HOWE
BUCKS CREEK P H	1159	02	PLUMAS	39 55	121 20W	1760		14			P G & E COMPANY
BURBANK VALLEY PMP PLT	1194	06	LOS ANGELES	34 11	118 21W	655	17	17		C	BURBANK PUBLIC SERVICE
BURNEY	1214	02	SHASTA	40 53	121 40W	3140	8	8			MRS CHARLOTTE ESTES
BURNT RANCH 1 S	1215	01	TRINITY	40 48	123 28W	2150		8		H	PAUL F KAUT
BUTTONWILLOW	1244	05	KERN	35 24	119 28W	269	8	8			BUENA VISTA W S DIST
CACHUMA LAKE	1253	06	SNTA BARBARA	34 35	119 59W	781	9	9	9	C	U S BUREAU RECLAMATION
CALAVERAS BIG TREES	1277	05	CALAVERAS	38 17	120 19W	4695	8	8		H	CAL DIV BEACH & PKS

SEE REFERENCE NOTES FOLLOWING STATION INDEX

STATION INDEX

STATION	INDEX NO.	DIVISION	COUNTY	LATITUDE	LONGITUDE	ELEVATION (IN FEET)	OBSERVATION TIME AND TABLES (LOCAL STD TIME) TEMP	PRECIP	EVAP	SPECIAL (SEE NOTES)	OBSERVER
CALAVERAS RANGER STN	128005		CALAVERAS	38 12	120 22W	3360		8			U S FOREST SERVICE
CALEXICO 2 NE	128807		IMPERIAL	32 41	115 28W	12		17			IMPERIAL IRRIG DIST
CALISTOGA	131201		NAPA	38 35	122 35W	364	18	18			CITY OF CALISTOGA
CALLAHAN	131601		SISKIYOU	41 19	122 48W	3185	17	17			MRS MARIAN HARDEN
CAMPO	142406		SAN DIEGO	32 38	116 28W	2630	17	17			ARCHIE C LEACH
CAMP PARDEE	142805		CALAVERAS	38 15	120 51W	658	8	8			E BAY MUN UTIL DIST
CANBY RANGER STATION	147602		MODOC	41 27	120 52W	4310	14	14			U S FOREST SERVICE
CANOGA PARK PIERCE COL	148406		LOS ANGELES	34 11	118 34W	790	16	16			L A PIERCE COLLEGE
CANYON DAM	149702		PLUMAS	40 10	121 5W	4560	16	16		H	P G & E COMPANY
CECILVILLE 5 SE	160601		SISKIYOU	41 6	123 3W	3000	18	18			RICHARD W BARRETT
CEDARVILLE	161403		MODOC	41 32	120 10W	4670	8	8		H	U S SOIL CONS SERVICE
CHALLENGE RANGER STA	165302		YUBA	39 29	121 13W	2570		8			U S FOREST SERVICE
CHATSWORTH FC 24 F	168006		LOS ANGELES	34 15	118 36W	950		17			MRS PAUL NEWTON
CHERRY VALLEY DAM	169705		TUOLUMNE	37 58	119 55W	4765	8	8		H	HETCH HETCH WTR SUP
CHESTER	170002		PLUMAS	40 18	121 14W	4525	17	17		H	ROGER D ROYA
CHICO UNIVERSITY FARM	171502		BUTTE	39 42	121 49W	185	8	8	8C		CHICO UNIVERSITY FARM
CHINA LAKE ARMITAGE	173307		KERN	35 41	117 41W	2220		7			U S NAVY CPOIC
CHITTENDEN PASS	173904		SANTA CRUZ	36 55	121 38W	180		8			MRS CHRISTINE A HASKIN
CHULA VISTA	175806		SAN DIEGO	32 36	117 5W	9	16	16			CHULA VISTA FIRE DEPT
CLEARLAKE HIGHLANDS	180002		LAKE	38 58	122 38W	1360	8	8		H	JAMES A LA DIEU
CLOVERDALE 3 SSE	185601		SONOMA	38 46	122 59W	320	8	8			JAMES OTTOVONI
COALINGA	185403		FRESNO	36 9	120 21W	670	17	17			COALINGA FIRE DEPT
COARSEGOLD 1 NW	187806		MADERA	37 16	119 42W	2360		7			MRS DORETHY M ALLISTER
COLEMAN FISHERIES STA	190702		SHASTA	40 24	122 8W	420		8			B H-SPORT FISH & WLDLF
COLFAX	191202		PLACER	39 6	120 57W	2410	16	16		H	DAVID T LASSIA
COLGATE POWER HOUSE	191406		YUBA	39 20	121 11W	595		16			YUBA CO WATER AGENCY
COLUSA 2 SSW	194001		COLUSA	39 11	122 1W	50	16	16			CITY OF COLUSA
COLLIERVILLE 1 DAM	197001		SISKIYOU	41 54	122 20W	2700		16		H	PACIFIC POWER & LIGHT CO
CORNING-IRRIG DIST	201202		KING	36 5	119 34W	250	17	17			CORCORAN IRRIG DIST
CORNING HOUGHTON RANCH	201202		TEHAMA	39 54	122 21W	480		8			LEE LIN A UTTON
CORONA	202406		RIVERSIDE	33 53	117 33W	610	17	17			CORONA FIRE DEPT
CORTELE	203001		MENDOCINO	39 47	123 15W	1450	17	17		H	MRS FRANCES L BLACK
COVINA TEMPLE FC 193 B	203806		LOS ANGELES	34 5	117 52W	600		17			WM LIAM B TEMPLE
CRESCENT CITY 1 N	214701		DEL NORTE	41 46	124 12W	40	16	17			PACIFIC POWER & LIGHT CO
CRESCENT CITY 7 ENE	214801		DEL NORTE	41 48	124 5W	100		8			STATE DEPT-PARKS & REC
CRYSTAL LAKE FC 283C	217406		LOS ANGELES	34 14	117 51W	5100		8			U S FORES SERV-LACFCD
CULVER CITY #	221401		LOS ANGELES	34 1	118 24W	55	1	17			CULVER CITY FIRE DEPT
CUYAMACA	225202		SAN DIEGO	32 59	116 37W	4640	7	7		H	HELIX IRRIGATION DIST
DAGGETT FAA AIRPORT	230406		SAN BERDINO	34 51	116 47W	1970	11	11		H	FAA
DAVIS 2 WSW EXP FARM	232402		YOLO	38 32	121 46W	20	8	8	8		UNIVERSITY OF CALIF
DEATH VALLEY	232406		INYO	36 55	116 51W	-194	8	8	8		NATIONAL PARK SERVICE
DEEP CANYON LABORATORY	233202		RIVERSIDE	33 44	116 46W	1200		8			BOARD DESERT RESEARCH CT
DEEP SPRINGS COLLEGE	233406		INYO	37 21	117 59W	5200	14	14			DEEP SPRINGS COLLEGE
DEER CREEK FOREBAY	233406		NEVADA	39 14	120 52W	4400		14			PACIFIC GAS & ELEC CO
DELANO	234401		KERN	35 47	119 15W	300		7			DELANO FIRE DEPT
DENAIR 1 WNW	243405		STANISLAUS	37 24	120 47W	140	19	19			GEORGE C BRATTON
DESABLA	244202		BUTTE	39 55	121 37W	2700	16	16			PG & E COMPANY
DESERT ANSON RANCH	244406		SAN DIEGO	33 51	116 37W	3500		7			U S FOREST SERVICE
DEVIL BRINS	244202		[illegible]	[illegible]	121 10W	1440	18	[illegible]			TERESA M ROYA
DONNER MEM [illegible]	244203		[illegible]DA	[illegible]	120 14W	5930	8	[illegible]		H	CALIF DIV BEACH & [illegible]
DOWNEY FIRE	244406		LOS ANGELES	[illegible]	[illegible]	110		17			DOWNEY FIRE STA LA [illegible]
DOWNIEVILLE	245202		SIERRA	[illegible]	120 5W	2490	8	[illegible]			U S FOREST SERVICE
DOYLE	245203		LASSEN	[illegible]	[illegible]W	4440		[illegible]			JUNIUS DIXON
DOYLE 4 [illegible]	245203		LASSEN	[illegible]	[illegible]W	4490	18	18		H	JOHN MAILEY

SEE REFERENCE NOTES FOLLOWING STATION INDEX

STATION INDEX

STATION	INDEX NO.	DIVISION	COUNTY	LATITUDE	LONGITUDE	ELEVATION (IN FEET)	OBSERVATION TIME AND TABLES LOCAL STD TIME TEMP	PRECIP	EVAP	SPECIAL (SEE NOTES)	OBSERVER
DRY CANYON RESERVOIR	2516	06	LOS ANGELES	34 29	118 32W	1455	7	7			L A WTR & PWR DEPT
DUNSMUIR TRTMT PLANT	2574	02	SISKIYOU	41 12	122 16W	2170	8	8			CITY OF DUNSMUIR TRT PL
EAGLE MOUNTAIN	2593	07	RIVERSIDE	33 48	115 27W	973	7	7			METRO WATER DISTRICT
EAST PARK RESERVOIR	2640	02	COLUSA	39 22	122 31W	1205	8	8			FRANKLIN I HOLDEN
ECHO SUMMIT	2671	03	EL DORADO	38 47	120 2W	7350	7	7			MRS BOBBY SPROCK
EL CAJON	2706	06	SAN DIEGO	32 49	116 58W	405	16	16			EL CAJON FIRE DEPT 4
EL CAPITAN DAM	2709	06	SAN DIEGO	32 53	116 49W	600	7	7		C	SAN DIEGO WATER DEPT
EL CENTRO 2 SSW	2713	07	IMPERIAL	32 46	115 34W	30	17	17		C	EL CENTRO WATER DEPT
ELECTRA POWER HOUSE	2728	05	AMADOR	38 20	120 40W	715	16	16		H	P G & E COMPANY
ELLERY LAKE //	2756	03	MONO	37 56	119 14W	9645		MID			SO CALIF EDISON CO
ELLIOTT	2760	05	SAN JOAQUIN	38 14	121 12W	92		7			C NORMAN ADAMS
EL MIRAGE FIELD	2771	07	SAN BERDINO	34 36	117 36W	2910	8	8		H	WILLIAM G BRIEGLEB
ELSINORE	2805	06	RIVERSIDE	33 40	117 20W	1285	17	17		C	STATE DIV OF FORESTRY
ESCONDIDO 2	2863	06	SAN DIEGO	33 7	117 5W	600	16	16		C	ESCONDIDO FIRE DEPT
EUREKA WSO CI # R	2910	01	HUMBOLDT	40 48	124 10W	60	MID	MID		C HJ	NATL WEATHER SERVICE
EXCHEQUER RESERVOIR	2920	05	MARIPOSA	37 35	120 16W	442		8			MERCED IRRIG DIST
FAIRFIELD FIRE STN 2	2934	02	SOLANO	38 16	122 2W	40	8	8			FAIRFIELD FIRE STATION
FAIRMONT	2941	07	LOS ANGELES	34 42	118 26W	3060	7	7			L A WTR & PWR DEPT
FIDDLETOWN DEXTER RANCH	3038	05	AMADOR	38 32	120 42W	2160		8		C	LEO DEXTER
FIVE POINTS 5 SSW	3083	05	FRESNO	36 22	120 9W	285	17	17			FIVE STAR RANCH
FOLSOM DAM	3113	02	SACRAMENTO	38 42	121 10W	350	8	8	8		U S BUREAU RECLAMATION
FONTANA 5 N	3118	06	SAN BERDINO	34 11	117 27W	1972		18		H	ROLAND W GETCHELL
FONTANA KAISER	3120	06	SAN BERDINO	34 5	117 31W	1100	16	16			KAISER STEEL CORP
FOREST GLEN	3130	01	TRINITY	40 23	123 20W	2340	8	8		H	CA DEPT OF TRANS
FORESTHILL RANGER STA	3134	02	PLACER	39 1	120 51W	3015		8			U S FOREST SERVICE
FORT BIDWELL	3157	03	MODOC	41 51	120 8W	4500	17	17		H	JAMES E FEE
FORT BRAGG	3161	01	MENDOCINO	39 27	123 48W	80	8	8		C	CALIF & WESTERN R R
FORT DICK	3173	01	DEL NORTE	41 52	124 9W	46		8			BENNY L BEASLEY
FORT JONES RANGER STN	3182	01	SISKIYOU	41 36	122 51W	2725	8	8		C	U S FOREST SERVICE
FORT ROSS	3191	01	SONOMA	38 31	123 15W	112	17	17			FORT ROSS ST HIST PARK
FRENCH GULCH	3242	02	SHASTA	40 42	122 38W	1100		7			MRS PATRICA A CLARY
FRESNO WSO AP R	3257	05	FRESNO	36 46	119 43W	328	MID	MID		CGHJ	NATL WEATHER SERVICE
FRIANT GOVERNMENT CAMP	3261	05	FRESNO	36 59	119 43W	410	8	8	8		U S BUREAU RECLAMATION
GARBERVILLE	3320	01	HUMBOLDT	40 6	123 48W	340		16			CARROLL A PANCOAST
GASQUET RANGER STATION	3357	01	DEL NORTE	41 52	123 58W	384		8		C	U S FOREST SERVICE
GEM LAKE	3369	03	MONO	37 45	119 8W	8970		MID			SO CALIF EDISON CO
GEORGETOWN RANGER STA	3384	02	EL DORADO	38 55	120 47W	3001	8	8		C	U S FOREST SERVICE
GIBRALTAR DAM 2	3402	06	SNTA BARBARA	34 31	119 41W	1550		8		C	SANTA BARBARA WTR DEP
GILROY	3417	04	SANTA CLARA	37 0	121 34W	194	9	9			GILROY RURAL FIRE DEPT
GLENDORA WEST FC 185	3452	06	LOS ANGELES	34 8	117 52W	822		17			MERRILL WEST-LACFCD
GLENNVILLE	3463	05	KERN	35 43	118 42W	3140	17	8		H	KERN CO FSTRY & F D
GOLD ROCK RANCH	3489	07	IMPERIAL	32 53	114 52W	485	18	18			GOLD ROCK RANCH
GOLD RUN	3491	02	PLACER	39 10	120 52W	3320		16			JOHN F WALL
GOLDSTONE ECHO 2	3498	07	SAN BERDINO	35 17	116 47W	2950		7			WESLEY M THOMPSON
GRANT GROVE	3551	05	TULARE	36 44	118 58W	6600	8	8		H	NATIONAL PARK SERVICE
GRASS VALLEY 2	3573	02	NEVADA	39 13	121 4W	2400	8	8		C	CITY OF GRASS VALLEY
GRATON	3578	01	SONOMA	38 26	122 52W	200	7	7			MISS LOUISE HALLBERG
GREENVIEW	3614	01	SISKIYOU	41 33	122 54W	2820		12			MRS EMMA R PEREIRA
GREENVILLE RANGER STA	3621	02	PLUMAS	40 8	120 56W	3560		8			U S FOREST SERVICE
GRIZZLY CREEK ST PK	3647	01	HUMBOLDT	40 29	123 54W	410	8	8			CA DEPT PARKS & REC
GROVELAND RANGER STA	3672	05	TUOLUMNE	37 49	120 6W	3145		8			U S FOREST SERVICE
GUERNEVILLE FIRE DEPT	3684	01	SONOMA	38 30	123 0W	60		8			GUERNEVILLE FIRE PROT D
HAIWEE	3710	07	INYO	36 8	117 57W	3825	7	7			L A WTR & PWR DEPT
HALF MOON BAY	3714	04	SAN MATEO	37 28	122 27W	36	17	17			DEPT OF PARKS & REC

SEE REFERENCE NOTES FOLLOWING STATION INDEX

STATION INDEX

STATION	INDEX NO.	DIVISION	COUNTY	LATITUDE	LONGITUDE	ELEVATION (IN FEET)	OBSERVATION TIME AND TABLES (LOCAL STD TIME) TEMP	PRECIP	EVAP	SPECIAL (SEE NOTES)	OBSERVER
HANFORD 2 S	374705		KINGS	36 18	119 39W	240	8	8			CITY-HANFORD WW TRTMT P
HAPPY CAMP RANGER STN	376101		SISKIYOU	41 48	123 22W	1120	8	8		H	U S FOREST SERVICE
HARRISON GULCH R S	379102		SHASTA	40 22	122 58W	2750	8	8			U S FOREST SERVICE
HARRY ENGLEBRIGHT DAM	380002		NEVADA	39 14	121 16W	580		7			U S CORPS OF ENGINEERS
HAT CREEK P H 1	382402		SHASTA	40 56	121 33W	3015	8	8			PAC GAS & ELEC OPERATOR
HAYFIELD PUMPING PLANT	385507		RIVERSIDE	33 42	115 38W	1370	9	9			METRO WATER DISTRICT
HAYFORK RANGER STATION	385901		TRINITY	40 33	123 10W	2340		8			U S FOREST SERVICE
HEALDSBURG	387501		SONOMA	38 37	122 52W	102	18	18			HEALDSBURG FIRE DEPT
HEALDSBURG 2	387801		SONOMA	38 37	122 52W	100		8			ROY W LOWE
HEMET	389606		RIVERSIDE	33 45	116 57W	1655		8			LAKE HEMET MUN WATER
HENSHAW DAM	391406		SAN DIEGO	33 14	116 46W	2700	7	7		C	VICTA IRRIG DIST
HETCH HETCHY	393905		TUOLUMNE	37 57	119 47W	3870	8	8		C	HETCH HETCHY WTR SUP
HILTS	398701		SISKIYOU	42 0	122 38W	2900	17	17			FRUIT GROWERS SUP CO
HOLLISTER	402504		SAN BENITO	36 51	121 24W	280	16	8		C	CITY OF HOLLISTER
HOOPA	408201		HUMBOLDT	41 3	123 40W	360	8	8			BURTON HOPT
HUNTINGTON LAKE	417605		FRESNO	37 14	119 13W	7020	16	16		C H	SO CALIF EDISON CO
IDYLLWILD FIRE DEPT	421106		RIVERSIDE	33 45	116 43W	5300	16	16		C H	IDYLLWILD FIRE DEPT
IMPERIAL	422307		IMPERIAL	32 51	115 34W	64	18	18			IMPERIAL IRRIG DIST
INDEPENDENCE	423207		INYO	36 48	118 12W	3900	7	7			LA WTR & PWR DEPT
INDIO U S DATE GARDEN	425907		RIVERSIDE	33 44	116 15W	11	8	8			AGRI RESEARCH CENTER
INYOKERN	427807		KERN	35 39	117 49W	2440	17	17			KERN CO FIRE DEPT
IOWA HILL	428802		PLACER	39 9	120 50W	3056					MRS DONNA TUTTLE
IRON MOUNTAIN	429707		SAN BERDINO	34 8	115 8W	922	7	7			METRO WATER DIST
JESS VALLEY	437402		MODOC	41 16	120 18W	5300	17	17		H	RANDY CHRISTENSEN
JULIAN WYNOLA	441806		SAN DIEGO	33 6	116 39W	3650	SS				CHARLES WILKINS
JUNCAL DAM	442206		SANTA BARBARA	34 29	119 30W	2075					MONTECITO COUNTY WTR DP
KELSEY 1 N	448402		EL DORADO	38 49	120 49W	2000					HOBERT L KILE
KENTFIELD	490001		MARIN	37 57	122 33W	128	16	16			RAYMOND J MOLLIN
KERLINGER	490805		SAN JOAQUIN	37 41	121 26W	177		4			LONE STAR INDUSTRIES
KERN RIVER P H 1 #	492005		KERN	35 48	118 47W	970	15	15			SO CALIF EDISON CO
KERN RIVER P H 3	492305		KERN	35 47	118 26W	2703	17	17		H	SO CALIF EDISON CO
KETTLEMAN STATION	492605		KINGS	36 4	120 5W	508		12			PG & E COMPANY
KING CITY	493504		MONTEREY	36 12	121 8W	320	16	8			STATE DIV OF FORESTRY
KLAMATH R 48 7701			DEL NORTE	41 31	124 2W	25	17	17			HAROLD DEL PONTE
LA RECENTA FC 25 B	498806		LOS ANGELES	34 3	118 15W	1565		17			CHALLENTA VILLA WD
LAGUNA BEACH #	4647 06		ORANGE	33 33	117 47W	35	16	16			SEWAGE DISPOSAL PLANT
LAKE ARROWHEAD	4		SAN BERDINO	34 15	117 11W	5	17	17			LAKE ARROWHEAD CWD
LAKEPORT	4		LAKE	39	122 55W	1340	17	17			GEORGE F TURNBULL
LAKE TAHOE //	4		INYO	37 1	118 37W	9000		MI			SIERRA EDISON CO
LAKESIDE 2 E	4		SAN DIEGO	32 51	116 5W	4					HELIX WATER DISTRICT
LAKE TULANO	4		STANO	38 30	12 DW	14			8C		U S BUREAU RECLAMATION
LAKE WAULDING	4		NEVADA	39 19	120 3W	51	16	16			PG & E COMPANY
LA MESA	4		SAN DIEGO	32 4	117 1W	5	17				LA MESA FIRE DEPT
LANCASTER FSS/CAA	4		LOS ANGELES	34 44	118 1W	2	MI	MI			DEPT OF TRANSPORTATION
LAVA BEDS NAT MONUMENT	4		SISKIYOU	41 44	121 31W	4				H	NATIONAL PARK SERVICE
LEBEC	4	5	KERN	34 50	118 7W	3					KERN CO FIRE DEPT
LE HUNTA PT STA PC	4	6	LOS ANGELES	34 5	118 9W	1		12			LA CO FIRE DEPT
LEMON COVE	4	5	TULARE	36 23	118 4W						KAWEAH LEMON CO
LINDSAY	4	5	TULARE	36 12	119 4W						LINDSAY-STRATHMORE IRD
LIVERMORE	4	4	ALAMEDA	37 40	121 44W						RON HANNEY
LODGEPOLE	4	5	TULARE	36 36	118 44W	6				H	NATIONAL PARK SERVICE
LODI	4	5	SAN JOAQUIN	38 7	121 17W			17	17		LODI FIRE DEPT HOUSE 3
LOMPOC	4	6	SANTA BARBARA	34 39	120 27W			12			LOMPOC WATER TRTMT PLT
LONG BEACH WSO AP R	4	6	LOS ANGELES	33 49	118 9W		MI	MI		H	NATL WEATHER SERVICE

SEE REFERENCE NOTES FOLLOWING STATION INDEX

STATION INDEX

STATION	INDEX NO.	DIVISION	COUNTY	LATITUDE	LONGITUDE	ELEVATION (IN FEET)	OBSERVATION TIME AND TABLES — LOCAL STD TIME: TEMP	PRECIP	EVAP	SPECIAL (SEE NOTES)	OBSERVER
LOS ALAMOS	5107	06	SNTA BARBARA	34 45	120 17W	565		8			S BARBARA CO F STA 24
LOS ANGELES WSO AP	R5114	06	LOS ANGELES	33 56	118 23W	100	MID	MID		C HJ	NATL WEATHER SERVICE
LOS ANGELES CIVIC CTR	R5115	06	LOS ANGELES	34 3	118 14W	257	MID	MID		C H	LACAFCD & SUP WSFO/LAX
LOS BANOS	5118	05	MERCED	37 3	120 52W	120	8	8			CENTRAL CALIF IRR DIST
LOS BANOS ARBURUA RCH	5119	05	MERCED	36 53	120 56W	860		17			ARBURUA RANCH
LOS BANOS DET RESV	5120	05	MERCED	37 1	120 56W	407	9	9	9		CAL DEPT WTR RESOURCES
LOS GATOS	5123	04	SANTA CLARA	37 14	121 58W	365	17	17			SHANNON FIRE STATION
LOS GATOS 4 SW	5125	04	SANTA CRUZ	37 11	122 2W	2415		8			ALLEN HELENIUS
LOS PRIETOS RANGER STA	5147	06	SNTA BARBARA	34 33	119 47W	1024		8			U S FOREST SERVICE
LYTLE CREEK RANGER STN	5218	06	SAN BERDINO	34 14	117 29W	2730		8		C	U S FOREST SERVICE
MADERA	5233	05	MADERA	36 57	120 2W	270	8	8			MADERA COUNTY FIRE DEPT
MAD RIVER RANGER STN	5244	01	TRINITY	40 27	123 32W	2775		8			DIST RANGER US FOR SERV
MANZANITA LAKE	5311	02	SHASTA	40 32	121 34W	5750	8	8		H	LASSEN VOLCANIC NATL PK
MARICOPA	5338	05	KERN	35 5	119 23W	675	8	8			STANDARD OIL OF CALIF
MARIPOSA	5346	05	MARIPOSA	37 29	119 58W	2011		9			MARIPOSA CO COURT HOUSE
MARKLEY COVE	5360	02	NAPA	38 30	122 7W	480	9	9	9		U S BUREAU RECLAMATION
MARTINEZ WATER PLANT	5378	04	CONTRA COSTA	38 1	122 7W	40	8	8			MARTINEZ WTR PURIF PLT
MARYSVILLE	5385	02	YUBA	39 9	121 36W	57	9	9			MARYSVILLE FIRE DEPT
MATHER	5400	05	TUOLUMNE	37 53	119 51W	4510		8			CITY SAN FRANCISCO
MC CLOUD	5449	02	SISKIYOU	41 15	122 8W	3280	7	7		H	MCCLOUD COMMUNITY SERV
MECCA FIRE STATION	5502	07	RIVERSIDE	33 34	116 4W	180	17	8			STATE DIV OF FORESTRY
MENDOTA DAM	5528	05	FRESNO	36 47	120 22W	166		7			E C ELKINS
MERCED MUNICIPAL AP	5532	05	MERCED	37 17	120 31W	153	17	17			MERCED MUNICIPAL AP
MIDDLETOWN	5598	02	LAKE	38 45	122 37W	1130		8			STATE DIV OF FORESTRY
MINERAL	5679	02	TEHAMA	40 21	121 36W	4875	8	8		C H	NATIONAL PARK SERVICE
MITCHELL CAVERNS	5721	07	SAN BERDINO	34 56	115 32W	4350	16	16		H	CA DEPT OF PARKS & REC
MODESTO	5738	05	STANISLAUS	37 39	121 0W	91	MID	MID			MODESTO IRRIG DIST
MOJAVE	5756	07	KERN	35 3	118 10W	2735	16	16		C	KERN CO FIRE DEPT
MONO LAKE	5779	03	MONO	38 0	119 9W	6450	17	17		H	JACK PRESTON
MONTEBELLO	5790	06	LOS ANGELES	34 2	118 6W	240	16	16			MONTEBELLO FIRE DEPT
MONTEREY	5795	04	MONTEREY	36 36	121 54W	385	18	18			ROBERT J RENARD
MORGAN HILL	5853	04	SANTA CLARA	37 8	121 39W	350		8		C	LEONARD W COATES
MORRO BAY FIRE DEPT	5866	04	SN LUIS OBPO	35 22	120 51W	115	8	8			MORRO BAY FIRE DEPT.
MOUNTAIN PASS	5890	07	SAN BERDINO	35 28	115 32W	4730	8	8		H	STATE DIV OF HIGHWAYS
MOUNT DIABLO JUNCTION	5915	04	CONTRA COSTA	37 52	121 56W	2170	8	8			MT DIABLO STATE PARK
MOUNT HAMILTON	5933	04	SANTA CLARA	37 20	121 39W	4206	16	16			LICK OBSERVATORY
MOUNT HEBRON R S	5941	01	SISKIYOU	41 47	122 2W	4250	8	8			U S FOREST SERVICE
MOUNT SHASTA WSO CI //	R5983	02	SISKIYOU	41 19	122 19W	3539	MID	MID		C HJ	NATL WEATHER SERVICE
MT WILSON 2 #	6006	06	LOS ANGELES	34 14	118 4W	5709	15	15		H	MR-MRS ALBERT L HAILEY
MUIR WOODS	6027	01	MARIN	37 54	122 34W	255		17			NATIONAL PARK SERVICE
NAPA STATE HOSPITAL #	6074	01	NAPA	38 17	122 16W	60	17	17		H	NAPA ST HOSP-FIRE DEPT
NEEDLES FAA AIRPORT	6118	07	SAN BERDINO	34 46	114 37W	914	10	10		H	DEPT-TRANSPORTATION-FAA
NEVADA CITY	6136	02	NEVADA	39 15	121 2W	2600	7	7			CITY OF NEVADA
NEWARK	6144	04	ALAMEDA	37 31	122 2W	10	8	8			LESLIE SALT COMPANY
NEW CUYAMA FIRE STA	6154	06	SNTA BARBARA	34 57	119 41W	2160	8	8		C	SAN BAR CO FIRE STA 41
NEWHALL SOLEDAD FC32CE	6162	06	LOS ANGELES	34 23	118 32W	1243		16		C	L A CO FLOOD CONTROL
NEWMAN	6168	05	STANISLAUS	37 18	121 2W	90	17	17			RICHARD A SMITH
NEW MELONES DAM	6172	05	TUOLUMNE	37 57	120 32W	775	8	8	8	C	U S BUREAU RECLAMATION
NEWPORT BEACH HARBOR	6175	06	ORANGE	33 36	117 53W	10	17	17			ORANGE CO HARBOR DIST
NICOLAUS 2	6194	02	SUTTER	38 55	121 33W	43		8			RECLAMATION DIST 1001
NILAND	6197	07	IMPERIAL	33 17	115 31W	-60		8			IMPERIAL IRRIG DIST
NORTH FORK RANGER STA	6252	05	MADERA	37 14	119 30W	2630	8	8			U S FOREST SERVICE
OAK GROVE RANGER STN	6319	06	SAN DIEGO	33 23	116 48W	2750	13	13		C	OAK GROVE STN USFS
OAK KNOLL R S 2	6329	01	SISKIYOU	41 51	122 53W	1700		8			U S FOREST SERVICE

SEE REFERENCE NOTES FOLLOWING STATION INDEX

STATION INDEX

STATION	INDEX NO.	DIVISION	COUNTY	LATITUDE	LONGITUDE	ELEVATION (IN FEET)	OBSERVATION TIME AND TABLES (LOCAL STD TIME) TEMP	PRECIP	EVAP	SPECIAL (SEE NOTES)	OBSERVER
OAKLAND MUSEUM	6336	04	ALAMEDA	37 48	122 16W	30	MID	MID			NAIL WEATHER SERVICE
OAKVILLE 1 WNW	6351	01	NAPA	38 27	122 25W	160		17			MRS LILLIAN DEL BONDIO
OCCIDENTAL	6370	01	SONOMA	38 25	122 58W	960		17			ANDREW J BLANEY
OCEANSIDE MARINA	6377	06	SAN DIEGO	33 13	117 24W	10	16	16			OCEANSIDE SMLL CRFT HAR DIS
OCOTILLO 2	6390	07	IMPERIAL	32 45	116 0W	410		7			HARRY CAULK
OJAI	6399	06	VENTURA	34 27	119 14W	750	16	8			VENTURA CO FIRE DEPT
ONO	6455	02	SHASTA	40 29	122 37W	980		7			DAMON L BRAZELL
ORANGE COVE	6476	05	FRESNO	36 37	119 18W	430	10	10			ORANGE COVE IRT ASSN
ORICK PRAIRIE CREEK PK	6498	01	HUMBOLDT	41 22	124 1W	160	17	17			CAL DIV BEACH & PARKS
ORLAND	6506	02	GLENN	39 45	122 12W	294	8	8			ORLAND UNIT WU ASSN
ORLEANS	6508	01	HUMBOLDT	41 18	123 32W	410	18	18			JACK G CLARK
OROVILLE DAM	6527	02	BUTTE	39 32	121 29W	845	8	8			BOARD OF WATER COMM
OXNARD	6569	06	VENTURA	34 12	119 11W	49	8	8			CITY OF OXNARD
PACIFIC HOUSE	6597	02	EL DORADO	38 45	120 30W	3440		7			FLOYD R HOLE
PACOIMA DAM FB 34 A E	6602	06	LOS ANGELES	34 20	118 24W	1500		8			THOMAS J WERNTZ-LACFCD
PAICINES ORRWALD RANCH	6610	04	SAN BENITO	36 44	121 22W	950		8			FRANK P PALANO
PALMDALE	6624	07	LOS ANGELES	34 35	118 6W	2596	17	17			PALMDALE IRRIG DIST
PALM SPRINGS	6635	07	RIVERSIDE	33 50	116 30W	425	16	16			PALM SPGS FIRE DEPT
PALO ALTO	6646	01	SANTA CLARA	37 27	122 8W	26	8	8			PALO ALTO FIRE STN 4
PALOMA	6750	04	MONTEREY	36 21	121 3W	1775		17			MRS LOIS A BELL
PALOMAR MT OBSERVATORY	6757	06	SAN DIEGO	33 21	116 52W	5550					PALOMAR OBSERVATORY
PALOS VERDES EST FLASH	6773	06	LOS ANGELES	33 48	118 23W	216					SUPT OF STREETS & PARKS
PANOCHE 2 W	6750	05	SAN BENITO	36 36	120 52W	1320		15			MRS MARGARET TROHM
PARADISE	6850	02	BUTTE	39 45	121 37W	1750	8	8			PARADISE FIRE DEPT
PARKER RESERVOIR	6890	07	SAN BERDINO	34 17	114 10W	738	7				METRO WATER DISTRICT
PASADENA	6790	06	LOS ANGELES	34 9	118 9W	864	16	16			PASADENA WATER DEPT
PATRENTA RANGER STA	7160		TEHAMA	39 53	122 33W	755		5			U S FOREST SERVICE
PASO ROBLES	7200	04	SAN LUIS OBPO	35 38	120 41W	760	17	17			CITY-PASO ROBLES WTR D
PASO ROBLES FAA AP	7242	04	SAN LUIS OBPO	35 40	120 38W	740	MID	MID			FAA
PATTIWA	7244	02	KERN	34 56	119 23W	3560		7			JOHN HUDSON
PAYNES CREEK	7710	02	TEHAMA	40 20	122 54W	1840					WELLIE THOMPSON
PETALUMA FIRE STN 3	7810	01	SONOMA	38 14	122 38W	27	8				PETALUMA FIRE STN 3
PINE FLAT DAM	7530	05	FRESNO	36 49	119 20W	610					U S CORPS OF ENGINEERS
PINNACLES NAT MONUMENT	7530	04	SAN BENITO	36 29	121 11W	1300	8				NATIONAL PARK SERVICE
PIRU JESSE	7440	06	VENTURA	34 24	118 45W	700					AMULOS RANCH
PISMO BEACH	7444	04	SAN LUIS OBPO	35 8	120 38W	20	7				POLICE DEPARTMENT
PIT RIVER P H 1	7444	02	SHASTA	41 0	121 30W	2580		15			PACIFIC GAS & ELECTRIC
PIT RIVER P H 5	7446	02	SHASTA	40 59	121 54W	1450		17			P G & E COMPANY
PLACERVILLE	7460	02	EL DORADO	38 44	120 48W	1850					P G & E COMPANY
PLACERVILLE IFG	7462	02	EL DORADO	38 44	120 44W	1750	15	15			INST FOREST PRODUCTS
POINT ARENA	7509	01	MENDOCINO	38 54	123 43W	100					LT W HOOPER
POMONA CAL POLY	7506	06	LOS ANGELES	34 4	117 45W	740	15	15			CALIF POLYTECHNIC UNIV
PORTERVILLE	7677	05	TULARE	36 4	119 1W	530					HOLLEN W MAYHEW
PORTOLA	7685	02	PLUMAS	39 48	120 28W	4850	15	15			MRS ALTA CHENEY
POSEY 3 E	7696	05	TULARE	35 48	118 38W	4100	S				LAKE RAMA HIGH LODGE
POTTER VALLEY P H	7100	01	MENDOCINO	39 2	123 8W	1100	15	15		C	P G & E COMPANY
POWAY VALLEY	7110	06	SAN DIEGO	33 57	117 2W	490					POWAY FIRE DEPT
PRIEST VALLEY	7150	04	MONTEREY	36 11	121 42W	2000	S				NEW OM HAMM
QUINCY	7170	02	PLUMAS	39 56	120 57W	3400					U S FOREST SERVICE
RAMONA FIRE DEPT	7250	06	SAN DIEGO	33 2	116 52W	1400					RAMONA FIRE DEPT
RANDSBURG	7257	07	KERN	35 22	117 39W	3500					KERN CO FIRE DEPT
RED BLUFF WSO AP	7272	02	TEHAMA	40 9	122 15W	344	MID	MID		C HJ	NATIONAL WEATHER SERVICE
REDDING FIRE STN 4	7300	02	SHASTA	40 34	122 23W	620					REDDING FIRE DEPT
REDLANDS	7300	06	SAN BERDINO	34	117 21W	1					REDLANDS DAILY FACTS

SEE REFERENCE NOTES FOLLOWING STATION INDEX

STATION INDEX

STATION	INDEX NO.	DIVISION	COUNTY	LATITUDE	LONGITUDE	ELEVATION (IN FEET)	OBSERVATION TIME AND TABLES — LOCAL STD TIME: TEMP	PRECIP	EVAP	SPECIAL (SEE NOTES)	OBSERVER
REDWOOD CITY	7339	04	SAN MATEO	37 29	122 14W	31	17	17			CITY FIRE DEPT STA
REPRESA	7370	02	SACRAMENTO	38 42	121 10W	295		MID			FOLSOM STATE PRISON
RICHARDSON GROVE ST PK	7404	01	HUMBOLDT	40 2	123 47W	500	8	8			RICHARDSON GROVE ST PK
RICHMOND #	7414	04	CONTRA COSTA	37 56	122 21W	55	18	18			CITY OF RICHMOND
RIVERSIDE FIRE STN 3	7470	06	RIVERSIDE	33 57	117 23W	840	17	17			RIVERSIDE FIRE STA 3
RIVERSIDE CIT EXP STN R	7473	06	RIVERSIDE	33 58	117 21W	986	MID	MID		C	AGRI RESEARCH CENTER
ROUND MT P G AND E	7581	02	SHASTA	40 48	121 56W	2100		18		C	PACIFIC GAS AND ELEC CO
SACRAMENTO FAA AP R	7630	02	SACRAMENTO	38 31	121 30W	18	MID	MID		C HJ	FLIGHT SERVICE STA FAA
SACRAMENTO WSO CI R	7633	02	SACRAMENTO	38 35	121 30W	84	MID	MID		C	NATL WEATHER SERVICE
SAGEHEN CREEK	7641	03	NEVADA	39 26	120 14W	6337	17	17			UNIVERSITY OF CALIF
SAINT HELENA	7643	01	NAPA	38 30	122 28W	225	8	8			STATE DIV OF FORESTRY
SALINAS 3 E	7668	04	MONTEREY	36 40	121 36W	85	17	17			U S DEPT OF AGRI ARS
SALINAS FAA AP	7669	04	MONTEREY	36 40	121 36W	69	MID	MID		H	FAA
SALINAS DAM	7672	04	SN LUIS OBPO	35 20	120 30W	1245		8			SALINAS DAM OPERATORS
SALSIPUEDES GAGING STN	7681	06	SNTA BARBARA	34 35	120 24W	250		8			JOE CABRAL JR
SALT SPRINGS PWR HOUSE	7689	05	AMADOR	38 30	120 13W	3700	15	15			PACIFIC GAS & ELEC CO
SAN BERNARDINO CO HOSP	7723	06	SAN BERDINO	34 8	117 16W	1125	18	18			S B COUNTY HOSPITAL
SAN CLEMENTE DAM	7731	04	MONTEREY	36 26	121 42W	600		8			CALIF AMERICAN WATER CO
SANDBERG PTL FC130B	7734	06	LOS ANGELES	34 45	118 43W	4025		8			L A CO FIRE DEPT
SANDBERG WSMO // R	7735	06	LOS ANGELES	34 45	118 44W	4517	MID	MID		C HJ	NATL WEATHER SERVICE
SAN DIEGO WSO AP # R	7740	06	SAN DIEGO	32 44	117 10W	13	MID	MID		C HJ	NATL WEATHER SERVICE
SAN DIMAS FIRE WD FC95	7749	06	LOS ANGELES	34 6	117 48W	955		8			L A COUNTY FIRE DEPT
S F RICHMOND SUNSET R	7767	04	SN FRANCISCO	37 46	122 30W	32	17	MID		C	CITY SAN FRANCISCO
SAN FRANCISCO WSO AP R	7769	04	SAN MATEO	37 37	122 23W	8	MID	MID		C HJ	NATL WEATHER SERVICE
SAN FRANCISCO WSO CI # R	7772	04	SN FRANCISCO	37 47	122 25W	130	MID	MID		C J	NATL WEATHER SERVICE
SAN GABRIEL CANYON PH	7776	06	LOS ANGELES	34 9	117 54W	744		17			PASADENA WATER & POWER
SAN GABRIEL DM FC425BE	7779	06	LOS ANGELES	34 12	117 52W	1481		8		C	TONY H GEORGE
SAN GABRIEL FIRE DEPT	7785	06	LOS ANGELES	34 6	118 6W	450	16	16			CITY FIRE DEPARTMENT
SAN GREGORIO 2 SE	7807	04	SAN MATEO	37 18	122 22W	275	19	19			GARY J ARATA
SAN JACINTO RANGER STN	7813	06	RIVERSIDE	33 47	116 58W	1560	17	8		C	STATE DIV OF FORESTRY
SAN JOSE	7821	04	SANTA CLARA	37 21	121 54W	67	16	16		C J	CITY OF SAN JOSE
SAN LUIS DAM	7846	05	MERCED	37 3	121 4W	277	8	8	8	C	CAL DEPT WTR RESOURCES
SAN LUIS OBISPO POLY	7851	04	SN LUIS OBPO	35 18	120 40W	315	7	7		C	CAL STATE POLY COL
SAN PASQUAL ANIMAL PK	7874	06	SAN DIEGO	33 5	117 0W	420	16	16			SAN DIEGO WLD ANIMAL PK
SAN RAFAEL #	7880	01	MARIN	37 58	122 32W	40	16	16			INDEPENDENT JOURNAL
SANTA ANA FIRE STATION	7888	06	ORANGE	33 45	117 52W	135	16	16			SANTA ANA FIRE DEPT
SANTA BARBARA	7902	06	SNTA BARBARA	34 25	119 41W	5	8	8		C	WASTEWATER TRTMT PLANT
SANTA BARBARA FAA AP	7905	06	SNTA BARBARA	34 26	119 50W	9	MID	MID		H	FAA
SANTA CRUZ	7916	04	SANTA CRUZ	36 59	122 1W	130	8	8			RONALD A MACDONALD
SANTA MARGARITA BOOST	7933	04	SN LUIS OBPO	35 22	120 38W	1100		8		C	THOMAS M BROWN
SANTA MARIA WSO AP R	7946	06	SNTA BARBARA	34 54	120 27W	254	MID	MID		C HJ	NATL WEATHER SERVICE
SANTA MONICA PIER #	7953	06	LOS ANGELES	34 0	118 30W	15	16	16			HARBORMASTER-SANTA MON
SANTA ROSA	7965	01	SONOMA	38 27	122 42W	167	7	7			FREDERICK VAN ESCHEN
SAUGUS PWR PLT 1	8014	06	LOS ANGELES	34 35	118 27W	2105		7			L A WTR & PWR DEPT
SAWYERS BAR RANGER STN	8025	01	SISKIYOU	41 18	123 8W	2169	8	8		C H	U S FOREST SERVICE
SCOTIA #	8045	01	HUMBOLDT	40 29	124 6W	139	8	8			PACIFIC LUMBER CO
SHASTA DAM	8135	02	SHASTA	40 43	122 25W	1075	8	8	8	C H	U S BUREAU RECLAMATION
SHELTER COVE AVIATION	8163	01	HUMBOLDT	40 1	124 4W	415	16	16			H W YOUNG
SHINGLETOWN 2 E	8175	02	SHASTA	40 30	121 51W	3555		7			MRS GERTRUDE POLEN
SHOSHONE	8200	07	INYO	35 58	116 16W	1570		7			MARVIN E NOLT
SIERRA CITY	8207	02	SIERRA	39 34	120 38W	4230	7	7			SHIRLEY POLLARD
SIERRAVILLE R S //	8218	02	SIERRA	39 35	120 22W	4975	8	8		C H	U S FOREST SERVICE
SNOW CREEK UPPER	8317	07	RIVERSIDE	33 52	116 41W	1940		7			DESERT WATER AGENCY
SOLEDAD	8338	04	MONTEREY	36 26	121 19W	205		8		C	ALDEN N ANDERSON

SEE REFERENCE NOTES FOLLOWING STATION INDEX

STATION INDEX

CALIFORNIA
MARCH 1982

STATION	INDEX NO.	DIVISION	COUNTY	LATITUDE	LONGITUDE	ELEVATION (IN FEET)	OBSERVATION TIME AND TABLES LOCAL STD TIME TEMP	PRECIP	EVAP	SPECIAL (SEE NOTES)	OBSERVER
SONOMA	8351	01	SONOMA	38 18	122 28W	97	17	17			CAL DEPT PARKS & REC
SONORA R S	8353	05	TUOLUMNE	37 59	120 23W	1749	8	8			STATE DIV OF FORESTRY
SO ENT YOSEMITE N P	8380	05	MARIPOSA	37 30	119 38W	5120	8	8		H	NATIONAL PARK SERVICE
SOUTH LAKE	8406	07	INYO	37 11	118 34W	9583		MID			SO CALIF EDISON CO
SPRECKELS HWY BRIDGE	8446	04	MONTEREY	36 36	121 41W	60		8			WALTER B HENNES
STANDISH-HICKEY ST PK	8490	01	MENDOCINO	39 53	123 44W	850		8			CA DEPT-PARKS & REC
STOCKTON WSO AP	8558	05	SAN JOAQUIN	37 54	121 15W	22	MID	MID		HJ	WEATHER SERVICE OFFICE
STOCKTON FIRE STA 4	8560	05	SAN JOAQUIN	38 0	121 19W	1	8	8			STOCKTON FIRE STA 4
STONYFORD RANGER STA	8580	02	COLUSA	39 23	122 33W	1168		13			U S FOREST SERVICE
STONY GORGE RESERVOIR	8587	02	GLENN	39 35	122 32W	800	8	8			DRY AND WATER USERS ASSN
STRAWBERRY VALLEY	8606	02	YUBA	39 34	121 6W	3800	17	8		H	MRS LILLIAN MARRUDER
SUN CITY	8655	06	RIVERSIDE	33 43	117 12W	1420	16	8			RIVERSIDE CO FIRE DEPT
SUSANVILLE AIRPORT	8702	03	LASSEN	40 22	120 34W	4144	8	8			WILLIAM M MURRAY II
TAHOE CITY	8758	03	PLACER	39 10	120 8W	6200	8	8		H	JAMES MILLER
TAHOE VALLEY FAA AP	8762	03	EL DORADO	38 54	120 0W	6254	23				FAA
TEHACHAPI	8826	05	KERN	35 8	118 27W	3440	16	8		H	KERN COUNTY FIRE DEPT
TEJON RANCHO	[illegible]	05	KERN	35 2	118 45W	1420	17	17			TEJON RANCH COMPANY
TERMO	8874	03	LASSEN	40 52	120 27W	[illegible]	19	19		H	DENNIS RAY HUNTE
THERMAL FAA AP	[illegible]	07	RIVERSIDE	33 38	116 10W	112	MID	MID		H	FAA
THREE RVRS EDISON PH 1	[illegible]	08	TULARE	36 28	118 52W	114	15	5			SO CALIF EDISON CO
TIGER CREEK P H	[illegible]	09	AMADOR	38 27	120 19W	1350	16	6			PACIFIC GAS & ELEC CO
TOPANGA PATROL STN FC6	[illegible]	10	LOS ANGELES	34 5	118 26W	749		8			LACFCD
TORRANCE	[illegible]	10	LOS ANGELES	33 48	118 20W	11	16	6			TORRANCE MUN AIRPORT
TRACY CARBONA	[illegible]	05	SAN JOAQUIN	37 42	121 25W	140	7	7			SANTA CLARA IRRI DIST
TRACY PUMPING PLANT	[illegible]	05	ALAMEDA	37 48	121 25W	61	18	8	1		U S BUREAU RECLAMATION
TRINITY RIVER HATCH	[illegible]	01	TRINITY	40 43	122 48W	186	8	8			U S BUREAU RECLAMATION
TRONA	[illegible]	07	SAN BERDINO	35 46	117 23W	1699	8	8			KERR MCGEE CHEM CORP
TRUCKEE RANGER STATION	9143	02	NEVADA	39 20	120 11W	5990	8	8			U S FOREST SERVICE
TUJUNGA	9047	08	LOS ANGELES	34 16	118 17W	1800	19	9			CAMP D PARRA
TULELAKE //R	9[illegible]	01	SISKIYOU	41 58	121 28W	4040	16	6	1	H	TULE LAKE IRRIG DIST
TURLOCK	9073	04	STANISLAUS	37 29	120 51W	115		8			CARL A PEARSON
TUSTIN IRVINE RANCH	9[illegible]	07	ORANGE	33 44	117 47W	118	7	7			THE IRVINE COMPANY
TWENTYNINE PALMS	9[illegible]	07	SAN BERDINO	34 8	116 3W	1970	16	6			JOSHUA TREE NATL MON
TWIN LAKES	9105	[illegible]	ALPINE	38 42	120 [illegible]W	8040	8	8		H	CA DEPT OF TRANS
TWITCHELL DAM	9111	[illegible]	SANTA BARBARA	34 59	120 14W	540	16	16	1		SANTA MARIA [illegible] WCD
UKIAH #	9122	01	MENDOCINO	39 9	123 12W	614	18	8			UKIAH FIRE DEPARTMENT
UKIAH 4 WSW	[illegible]	01	MENDOCINO	[illegible]	123 14W	[illegible]		8		H	MRS MARJORIE DORY
U C L A #	[illegible]	[illegible]	LOS ANGELES	34 4	118 27W	[illegible]	16	6			MEL EDROSOFY DEPT UCLA
UPPER LAKE 7 W	[illegible]	[illegible]	LAKE	[illegible] 17	[illegible] W	1[illegible]		6			EDWARD J SCHUETTE
UPPER MATTOLE	[illegible]	[illegible]	HUMBOLDT	40 1[illegible]	[illegible] W	[illegible]		8			WELLY [illegible] OSCOE
UPPER SAN LEANDRO RESER	[illegible]	[illegible]	ALAMEDA	[illegible] 4[illegible]	[illegible] W	[illegible]	6	6			EBMUD UTL DIST
VACAVILLE	[illegible]	[illegible]	SOLANO	[illegible] 2[illegible]	[illegible] 5 W	[illegible]	17	7			VACAVILLE FIRE STA 2
VALYERMO FIRE STN 19	[illegible]	[illegible]	LOS ANGELES	34 2[illegible]	[illegible] 5 W	3[illegible]	17	7			LOS ANGELES CO FIRE STN 79
VAN NUYS FC 15A	[illegible]	[illegible]	LOS ANGELES	34 1[illegible]	[illegible] 2 W	[illegible]		6			LADWP WATER & POWER
VENTURA	[illegible]	[illegible]	VENTURA	34 1[illegible]	[illegible] 1 W	[illegible]		8			VENTURA CO FLOOD CONT
VICTORVILLE PUMP PLANT	[illegible]	[illegible]	SAN BERDINO	34 3[illegible]	[illegible] 18W	2[illegible]	8	8			VICTOR CO WATER DIST
VILLAGE FIRE STA FC120	[illegible]	[illegible]	LOS ANGELES	34 2[illegible]	[illegible] 8W	3 3[illegible]		7			[illegible] FIRE DEPT
VINTON	[illegible]	[illegible]	PLUMAS	39 4[illegible]	[illegible] 11W	4 50		6			BRUNO DOTTA
VISALIA	[illegible]	[illegible]	TULARE	36 2[illegible]	[illegible] 18W	2	8	8			VISALIA FIRE DEPARTMENT
VISTA 2 NNE	[illegible]	[illegible]	SAN DIEGO	33 1[illegible]	[illegible] 14W	1	16	6			VIST FIRE DEPT
VISTA POWER HOUSE	[illegible]	[illegible]	HUMBOLDT	40 2[illegible]	[illegible] 52W	2 2		6			[illegible] ELEC COMPANY
WALNUT PTL STA FC102C	[illegible]	[illegible]	LOS ANGELES	[illegible]	[illegible] 52W	[illegible]		8			[illegible] FIRE DEPT
WARM SPRINGS DAM	[illegible]	[illegible]	[illegible]	[illegible] 8 4[illegible]	[illegible] 0W	[illegible] 2[illegible]	8	[illegible]			ARMY CORPS
WASCO	[illegible]	[illegible]	KERN	[illegible] 5 3[illegible]	[illegible] 20W	[illegible] 3	16	8			KERN COUNTY FIRE DEPT

SEE REFERENCE NOTES FOLLOWING STATION INDEX

STATION INDEX

STATION	INDEX NO.	DIVISION	COUNTY	LATITUDE	LONGITUDE	ELEVATION (IN FEET)	OBSERVATION TIME AND TABLES (LOCAL STD TIME) TEMP	PRECIP	EVAP	SPECIAL (SEE NOTES)	OBSERVER
WATSONVILLE WATERWORKS	9473	04	SANTA CRUZ	36 56	121 46W	95	8	8			CITY OF WATSONVILLE
WEAVERVILLE RANGER STN	9490	01	TRINITY	40 44	122 56W	2050	8	8		C	U S FOREST SERVICE
WEED FIRE DEPARTMENT	9499	01	SISKIYOU	41 26	122 23W	3590	8	8			WEED FIRE DEPARTMENT
WESTHAVEN	9560	05	FRESNO	36 13	119 59W	285		7			BOSTON LAND COMPANY
WEST POINT	9582	05	CALAVERAS	38 24	120 32W	2820		8			STATE DIV OF FORESTRY
WHISKEYTOWN RES	9621	02	SHASTA	40 37	122 32W	1295	8	8	8		NATIONAL PARK SERVICE
WHITTIER CTY H FC 106C	9660	06	LOS ANGELES	33 58	118 2W	340		17			WHITTIER WATER D-LACFCD
WILDROSE RANGER STN	9671	07	INYO	36 16	117 11W	4100	8	8		H	NATIONAL PARK SERVICE
WILLIAMS	9677	02	COLUSA	39 9	122 9W	85	8	8		C	POLICE DEPARTMENT
WILLITS 1 NE	9684	01	MENDOCINO	39 25	123 20W	1350	16	16		H	CITY OF WILLITS
WILLOW CREEK 1 NW	9694	01	HUMBOLDT	40 57	123 38W	461	8	8	8		U S FOREST SERVICE
WILLOWS 6 W	9699	02	GLENN	39 31	122 18W	233	16	16			U S BUREAU RECLAMATION
WINTERS	9742	02	YOLO	38 32	121 58W	135	9	9			J NEWTON WALLACE
WOFFORD HEIGHTS	9754	05	KERN	35 43	118 27W	2730		16			GEORGE R WENZEL
WOODFORDS	9775	03	ALPINE	38 47	119 49W	5670	16	16		C H	DAVID O ZELLMER
WOODLAND 1 WNW	9781	02	YOLO	38 41	121 48W	69	9	9			U C AGR EXTEN SERV
WOODSIDE FIRE STN 1	9792	04	SAN MATEO	37 26	122 15W	380	17	17			WOODSIDE FIRE DEPT
WRIGHTS	9814	04	SANTA CLARA	37 8	121 57W	1600		17			MARVIN E WARE
YORBA LINDA	9847	06	ORANGE	33 53	117 49W	350	18	18			KENNETH C FOSTER
YOSEMITE PARK HEADQTRS	9855	05	MARIPOSA	37 45	119 35W	3966	7	7		C H	NATIONAL PARK SERVICE
YREKA	9866	01	SISKIYOU	41 43	122 38W	2625	8	8		H	CA DIV OF FORESTRY

SEE REFERENCE NOTES FOLLOWING STATION INDEX

REFERENCE NOTES

DEFINITIONS

MONTHLY DEGREE DAY TOTALS: One heating (cooling) degree day is accumulated for each degree that the daily mean temperature is below (above) 65 deg. F

WIND: (As shown in "Evaporation and Wind" table) The total wind movement in miles over the evaporation pan as determined by an anemometer recorder located 6-8 inches above the pan.

NORMALS: The average value of the meteorological element over the time period - 1941-1970. The normals for National Weather Service localities have been adjusted so as to be representative for the current observation site.

DIVISIONS: Areas within a state of similar climatological characteristics.

STATION NAMES: Name of the city, town or locality. Figures and letters following the station names indicate the distance in miles and direction from the post office or town community center.

LETTERS AND SYMBOLS USED IN THE DATA TABLES

- No record. Data not recorded, determined unreliable by quality control checks, or not received in time for publication. No record in the "Monthly Summarized Data" table and the "Daily Temperature" table is indicated by no entry.
  Blank entries in the "Daily Precipitation" and "Snowfall and Snow on Ground" tables [illegible]
+ Precipitation or temperature extremes occurred on one or more previous dates during the month.
* Gage not read. Precipitation is included in the amount following the asterisks. Time distribution not known. An * preceding the monthly total indicates precipitation amount is being carried forward to next months total, and may include amounts from the previous month(s).
V Includes total for previous month(s). (See * above)
// Gage equipped with a windshield.
A Amount of precipitation is the total of observer's entries for the current month. It may include precipitation that occurred during the previous month. Refer to earlier bulletin to determine date of last [illegible]
B Adjusted monthly value. (estimated)
M Insufficient or partial data. M is appended to average and/or total values computed with 1-9 daily values missing. (1-7 missing values for Wind and Evaporation). M appears alone if 10 or more daily values are missing, (8 or more for Wind and Evaporation).
R Amounts from recording gage.
T Trace. An amount too small to measure.

LETTERS AND SYMBOLS USED IN THE STATION INDEX TABLE

AR Observation made "after rain" has occurred.
C Station is equipped with recording rain gage (R) but values in this bulletin are from a non-recording gage unless indicated by an R.
G Observations appear in "Soil Temperatures" table.
J Station also published as a Local Climatological Data publication.
H Observations appear in "Snowfall and Snow on Ground" table.
[X]
MID Observation time is midnight.
S Station equipped with storage gage. Precipitation measurements made at irregular intervals are published in the annual issue of this bulletin. Data prior to 1977 are published in the "Storage Gage Precipitation" which was discontinued with the 1976 issue.
SR Observation time near sunrise.
SS Observation time near sunset.
VAR Observation time varies.
MO Gage read once monthly, usually the last day.
OC Gage readings vary from a few weeks to several months.
WI Gage read weekly or irregularly.
WM Gage read weekly and last day of month.
\# Thermometers located in a rooftop shelter.
$ Maximum and minimum temperatures are the highest and lowest readings for the calendar day taken from hourly observations.

Additional Information regarding the climate of this state may be obtained by writing to the National Climatic Center, Federal Building, Asheville, N. C. 28801, or to any Weather Service Office near you. Additional precipitation data are contained in the "Hourly Precipitation Data" bulletin for each state, except Alaska.

Seasonal Tables: Monthly and seasonal snowfall and heating degree days for the 12 months ending with the June data will be carried in the July issue of this bulletin. Cooling degree days for the calendar year will be published in the "Climatological Data Annual Summary".

Information concerning the history of changes in locations, exposure, etc. of substations through 1955 is available in the "Substation History" [illegible] National Climatic Center. Similiar information for regular National Weather Service Offices may be obtained from the "Local Climatological Data" annual publication.

[illegible], PRICE AND ORDERING INFORMATION AVAILABLE THRU:
THE NATIONAL CLIMATIC CENTER, FEDERAL BUILDING, ASHEVILLE N.C. 28801
[illegible]TIONS

CALIFORNIA
PLATE I
STATUTE MILES
0 20 40
120TH MERIDIAN TIME ZONE
NORTH
COAST
DRAINAGE
SACRAMENTO
NORTH EAST
INTERIOR BASINS
SAN
JOAQUIN
CENTRAL COAST
DRAINAGE
SOUTHEAST
DESERT BASINS
NORTH COAST
DRAINAGE
CENTRAL COAST
DRAINAGE
STATUTE MILES
0 5 10 15 20 25
SAN FRANCISCO AREA
S&S
SAN FRANCISCO AREA MAP
STATION LEGEND
Soil Temperature
Precipitation only
Storage Precipitation
Precipitation and Temperature
Precipitation, Temperature and Evaporation
Type of gage
Recording
Non-recording
Both types
Double circle combinations indicate the availability of more detailed meteorological data
ALBERS EQUAL AREA PROJECTION
STANDARD PARALLELS AT 29 1/2° AND 45 1/2°

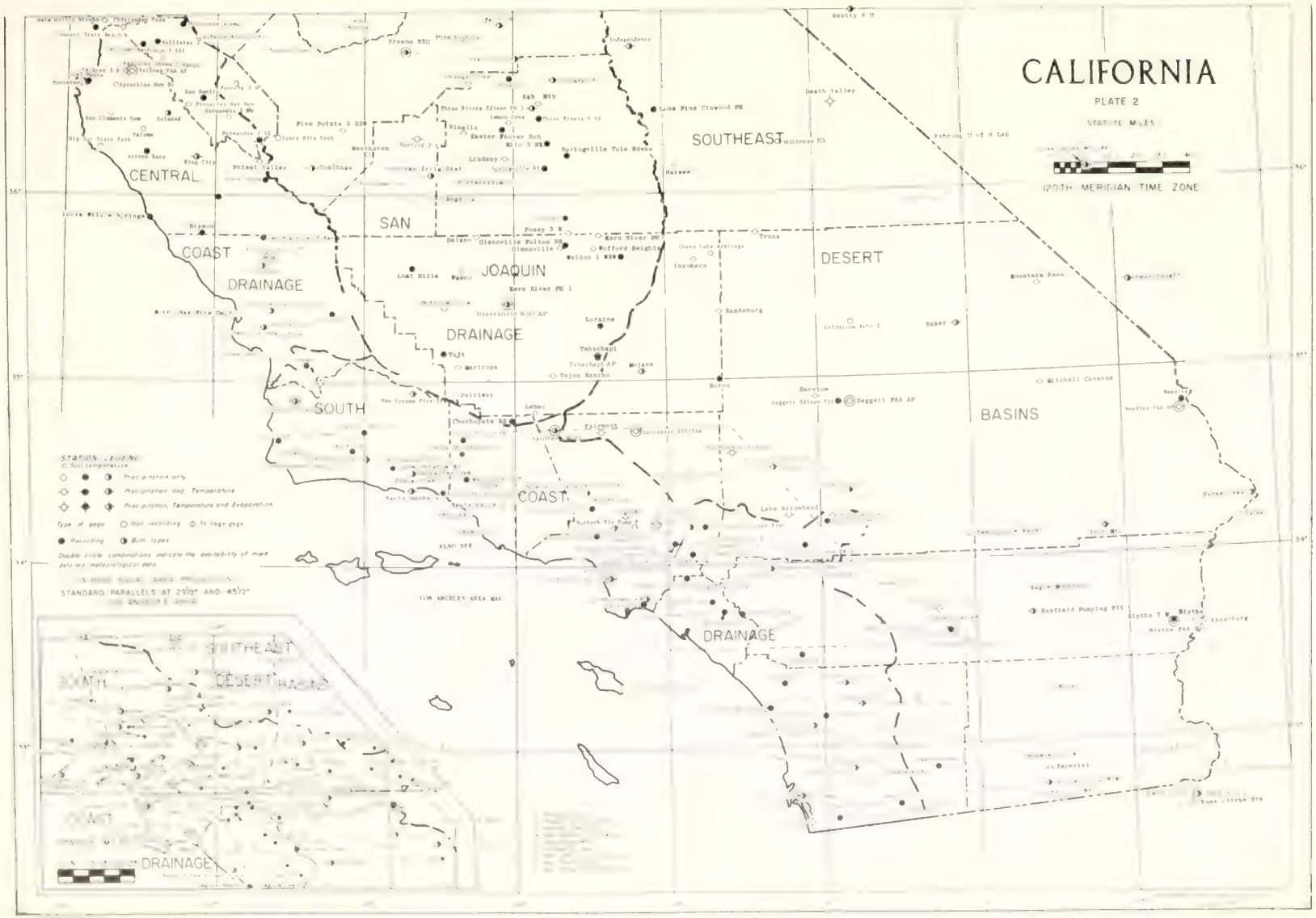
CALIFORNIA
PLATE 2
STATUTE MILES
120TH MERIDIAN TIME ZONE
CENTRAL
COAST
DRAINAGE
SAN
JOAQUIN
DRAINAGE
SOUTH
COAST
DRAINAGE
SOUTHEAST
DESERT
BASINS
STATION LEGEND
Precipitation only
Precipitation and Temperature
Precipitation, Temperature and Evaporation
Type of gage
Non recording
Recording
Both types
Double circle combinations indicate the availability of more detailed meteorological data
STANDARD PARALLELS AT 29½° AND 45½°
SOUTHEAST
DESERT BASINS
COAST
DRAINAGE

DEPARTMENT OF COMMERCE
NATIONAL OCEANIC AND ATMOSPHERIC ADMINISTRATION
ENVIRONMENTAL DATA AND INFORMATION SERVICE
NATIONAL CLIMATIC CENTER
FEDERAL BUILDING
ASHEVILLE, N.C. 28801

POSTAGE AND FEES PAID
U.S. DEPARTMENT OF COMMERCE
COM 210
THIRD CLASS
BULK RATE

ISSN 0145-0069

CLIMATOLOGICAL DATA

CALIFORNIA

APRIL 1982

VOLUME 86 NUMBER 4

UNIVERSITY LIBRARY
AUG 3 1982
SCI., TECH. & AGR. DIV.

"I CERTIFY THAT THIS IS AN OFFICIAL PUBLICATION OF THE NATIONAL OCEANIC AND ATMOSPHERIC ADMINISTRATION AND IS COMPILED FROM INFORMATION RECEIVED AT THE NATIONAL CLIMATIC CENTER, ASHEVILLE NORTH CAROLINA."

DIRECTOR
NATIONAL CLIMATIC CENTER

noaa NATIONAL OCEANIC AND ATMOSPHERIC ADMINISTRATION / ENVIRONMENTAL DATA AND INFORMATION SERVICE / NATIONAL CLIMATIC CENTER ASHEVILLE, NORTH CAROLINA

TEMPERATURE AND PRECIPITATION EXTREMES

CALIFORNIA

HIGHEST TEMPERATURE [illegible]	APRIL 28	MECCA FIRE STATION
LOWEST TEMPERATURE [illegible]	APRIL 1	BODIE
GREATEST TOTAL PRECIPITATION 2[illegible]		STRAWBERRY VALLEY
LEAST TOTAL PRECIPITATION [illegible]		15 STATIONS
GREATEST 1 DAY PRECIPITATION [illegible]	APRIL 11	[illegible] CREEK F H
GREATEST TOTAL SNOWFALL [illegible]		FAIR SUMMIT
GREATEST DEPTH OF SNOW OR ICE [illegible]	APRIL 7	FAIR SUMMIT

MONTHLY SUMMARIZED STATION AND DIVISIONAL DATA

CALIFORNIA
APRIL 1[illegible]

STATION	TEMPERATURE (°F)													PRECIPITATION (IN)																
														NO. DAYS										SNOW, SLEET			NO. OF DAYS		
	AVERAGE MAXIMUM	AVERAGE MINIMUM	AVERAGE	DEPARTURE FROM NORMAL	HIGHEST	DATE	LOWEST	DATE	HEATING DEGREE DAYS	COOLING DEGREE DAYS	90 OR ABOVE	MAX. 32 OR BELOW	MIN. 32 OR BELOW	MIN. 0 OR BELOW	TOTAL	DEPARTURE FROM NORMAL	GREATEST DAY	DATE	TOTAL	MAX. DEPTH ON GROUND	DATE	.10 OR MORE	.50 OR MORE	1.00 OR MORE
CALIFORNIA																														
NORTH COAST DRAINAGE																														
ANDERSON PAL UNION SCL	[illegible]	[illegible]	[illegible]	[illegible]	[illegible]	[illegible]	[illegible]	[illegible]	[illegible]	[illegible]	[illegible]	[illegible]	[illegible]	[illegible]	[illegible]	[illegible]	[illegible]	[illegible]	[illegible]	[illegible]	[illegible]	[illegible]	[illegible]	[illegible]	[illegible]	[illegible]	[illegible]	[illegible]	[illegible]	[illegible]
BIG BAR RANGER STATION	[illegible] M	[illegible] M	[illegible] M	[illegible]	[illegible]	[illegible]	[illegible]	[illegible]	[illegible]	[illegible]	[illegible]	[illegible]	[illegible]	[illegible]	[illegible]	[illegible]	[illegible]	[illegible]	[illegible]	[illegible]	[illegible]	[illegible]	[illegible]	[illegible]	[illegible]	[illegible]	[illegible]	[illegible]	[illegible]	[illegible]
CALISTOGA	[illegible]	[illegible]	[illegible]	[illegible]	[illegible]	[illegible]	[illegible]	[illegible]	[illegible]	[illegible]	[illegible]	[illegible]	[illegible]	[illegible]	[illegible]	[illegible]	[illegible]	[illegible]	[illegible]	[illegible]	[illegible]	[illegible]	[illegible]	[illegible]	[illegible]	[illegible]	[illegible]	[illegible]	[illegible]	[illegible]
CALLAHAN	[illegible]	[illegible]	[illegible]	[illegible]	[illegible]	[illegible]	[illegible]	[illegible]	[illegible]	[illegible]	[illegible]	[illegible]	[illegible]	[illegible]	[illegible]	[illegible]	[illegible]	[illegible]	[illegible]	[illegible]	[illegible]	[illegible]	[illegible]	[illegible]	[illegible]	[illegible]	[illegible]	[illegible]	[illegible]	[illegible]
CEDARVILLE 9 SW	[illegible]	[illegible]	[illegible]	[illegible]	[illegible]	[illegible]	[illegible]	[illegible]	[illegible]	[illegible]	[illegible]	[illegible]	[illegible]	[illegible]	[illegible]	[illegible]	[illegible]	[illegible]	[illegible]	[illegible]	[illegible]	[illegible]	[illegible]	[illegible]	[illegible]	[illegible]	[illegible]	[illegible]	[illegible]	[illegible]
CLOVERDALE 3 SSE	68 3	42 9	55 6	-1 8	88 19	33 7+	283		8	0 0	0 0	6	55	3 25	2 80	11		0	0		10	4	1
COVELO	64 9	33 9	49 4		82 30+	26 1	459		0	0 0	11	6	49	3 75				.0	0		8	4	1
CRESCENT CITY 1 N	59 1	40 6	49 9	- 3	78 21	34 16	447		0	0 0	0	9	72	4 68				.0	0		6	2	2
EUREKA WSO CI R	58 8	42 7	50 8	1 1	79 21	34 6	419		0	0 0	0	5	97	3 02		91	5	T	T		11	6	0
FOREST GLEN	59 3	31 8	45 6		79 22	25 9	573		0	0 0	17	5	65		4 39	12		.0	0		9	7	6
FORT BRAGG	58 4	42 0	50 2	- 6	80 22	34 7	437		0	0 0	0	4	75	1 69	1 14	3		.0	0		9	4	1
FORT JONES RANGER STN	59 7	28 5	44 1	-4 2	78 24+	21 16	618		0	0 0	25		51	- 48				.0	0		1	0	0
FORT ROSS	61 1	42 9	52 0		79 21	32 30	385		0	0 0	1	3	01	- 28	1 01	10		.0	0		8	2	1
GRATON	67 1	39 6	53 4	-1 0	84 23	30 7	341		0	0 0	4	5	24	1 99	2 37	11		T	T		9	3	1
GRIZZLY CREEK ST PK	57 5	40 0	48 8		81 22	31 9	480		0	0 0	2	9	97		1 76	11	M	.0	0		12	9	3
HAPPY CAMP RANGER STN	61 9	34 5	48 2	-5 1	82 24+	29 4	496		0	0 0	7	9	10	6 19				.0	0		6	4	1
HEALDSBURG	70 8	44 0	57 4	0	88 22+	33 7	235		15	0 0	0	7	20	3 97	2 38	10		.0	0		9	4	3
HILLS	59 8	31 7	45 8		78 22	21 15	567		0	0 0	18	1	07	13		52	11	2.0	0		4	1	0
HOOPA	M	M	M															M	M				
KENTFIELD	66 7	43 4	55 1	- 9	80 22	34 7+	292		0	0 0	0	8	87	5 45	2 65	10		.0	0		8	6	4
KLAMATH R	58 8	39 9	49 4		83 21	32 8	464		0	0 0	1	4	62		1 98	3		.0	0		12	11	7
LAVA BEDS NAT MONUMENT	51 2	27 5	39 4		72 23	15 4	761		0	0 1	20	1	69			39	11	M .0	8	4+	7	0	0
MOUNT HEBRON R S	56 4	23 6	40 0		72 23	8 1	743		0	0 0	28		92	05				.0	0		1	0	0
NAPA STATE HOSPITAL	68 9	43 8	56 4	1	86 21	33 6	254		3	0 0	0	3	97	1 99	1 01	11		.0	0		7	4	1
ORICK PRAIRIE CREEK PK	59 3	38 2	48 8	- 5	82 21	30 18+	478		0	0 0	5	1	76	6 91	1 87	3	M	.0	0		13	9	7
ORLEANS	65 6	38 5	52 1	-2 5	85 22+	32 4	379		0	0 0	1	7	55	4 46	1 07	3		.5	0		10	8	4
PETALUMA FIRE STN 3	67 9	45 0	56 5	1 4	84 20	33 8	263		1	0 0	0	3	28	1 30	1 00	11		.0	0		8	2	1
POINT ARENA	59 2	41 6	50 4		79 22	31 7	429		0	0 0	3	6	69		2 27	11		.0	0		9	3	2
POTTER VALLEY P H	66 1	40 3	53 2	-1 6	86 29	30 7	348		0	0 0	2	6	44	3 37	1 55	11		.0	0		11	3	2
RICHARDSON GROVE ST PK	61 8	38 6	50 2		83 22	32 16+	439		0	0 0	4	4	48		3 20	11		.0	0		13	8	5
SAINT HELENA	69 9	42 6	56 3	- 1	87 22+	32 7+	265		7	0 0	3	6	82	4 23	3 25	10		.0	0		8	3	2
SAN RAFAEL	M	M	M															M	M				
SANTA ROSA	67 2	43 3	55 3	- 2	84 20	32 7	289		2	0 0	1	4	00	1 42	1 71	11		.0	0		6	2	1
SAWYERS BAR RANGER STN	M	M	M															M	M				
SONOMA	59 2	42 0	50 6	- 9	84 22	35 1	425		0	0 0	0	8	74	5 21	1 91	11		.0	0		12	7	2
SHELTER COVE AVIATION	M	M	M															M	M				
SONOMA	M	M	M															M	M				
TRINITY RIVER HATCH	61 8	32 3	47 1		82 23	27 15+	534		0	0 0	18	1	79		6 91	1		.0	0		7	1	0
TULELAKE //R	54 9	25 0	40 0		72 22	13 1	742		0	0 0	27		74	07	1 61	1		3.5	2	1	4	0	0
UKIAH	67 9	40 6	54 3	-1 8	85 29+	29 7	313		0	0 0	2	5	70	2 98	1 15	2		.0	0		11	4	2
WARM SPRINGS DAM	M	M	M															M	M				
WEAVERVILLE RANGER STN	62 3	27 9	45 1	-4 9	82 23	20 9	588		0	0 0	26	2	81	48			M	.0	0		4	1	0
WEED FIRE DEPARTMENT	54 9	31 7	43 3		72 23	21 16	646		0	0 0	18	1	51		7 21	1	M	.0	1	2	4	1	0
WILLITS 1 NE	63 9	37 0	50 5		81 21	28 7	430		0	0 0	6	6	93		1 65	11		.0	0		10	5	2
WILLOW CREEK 1 NW	65 8	36 8	51 3		85 23+	31 4	404		0	0 0	4	6	70		1 25	12		.0	0		8	5	2
REGIONAL	60 8	31 3	46 1	-2 7	77 24+	21 15	561		0	0 0	18	1	07	20	2 81	11		1.0	0		4	0	0
-DIVISIONAL DATA------->			49 7	-2 4								5	93	3 09				.6					

SEE REFERENCE NOTES FOLLOWING STATION INDEX

MONTHLY SUMMARIZED STATION AND DIVISIONAL DATA

CALIFORNIA
APRIL 1982

STATION	TEMPERATURE (°F) AVERAGE MAXIMUM	AVERAGE MINIMUM	AVERAGE	DEPARTURE FROM NORMAL	HIGHEST	DATE	LOWEST	DATE	HEATING DEGREE DAYS	COOLING DEGREE DAYS	NO. OF DAYS MAX 90 OR ABOVE	MAX 32 OR BELOW	MIN 32 OR BELOW	MIN 0 OR BELOW	PRECIPITATION (IN) TOTAL	DEPARTURE FROM NORMAL	GREATEST DAY	DATE	SNOW, SLEET TOTAL	MAX. DEPTH ON GROUND	DATE	NO. OF DAYS .10 OR MORE	.50 OR MORE	1.00 OR MORE
SACRAMENTO DRAINAGE 02																								
ADIN RANGER STATION	55.5	27.1	41.3		74	23+	12	1	703	0	0	0	22	0	.17				8	0		0	0	0
ALTURAS RANGER STATION	52.8	23.4	38.1	-6.4	72	23	13	15	802	0	0	1	25	0	.45	-.55	10	7	1.6	4	1	2	0	0
AUBURN	64.2	42.8	53.5	-2.8	81	21	32	1	339	3	0	0	1	0	6.93	3.63	2 30	11	4.5	2	1	10	3	3
AUBURN DAM PROJECT	62.9	42.2	52.6		78	30+	32	7+	364	0	0	0	2	0	6.47		2 16	11	0	0		10	3	3
BLUE CANYON WSMO //R	48.6	34.6	41.6	-2.3	65	21	19	6	697	0	0	4	12	0	13.38	7.91	3 95	11	53.2	111	4	10	5	5
BOWMAN DAM	M	M	M		65	26	30	14			0	0	6	0	1.81	-3.51	1 81	15	M	69	14	1	1	1
BROOKS FARNHAM RANCH	67.8M	40.3M	54.1M	-3.0	84	23	30	15+	300	0	0	0	6	0	2.55	1.04	1 28	11	0	0		4	2	1
BURNEY	56.3	25.6	41.0		75	23	15	6	714	0	0	0	23	0	2.60		79	1	M	13	1	8	2	0
CANBY RANGER STATION	54.6M	25.7M	40.2M		74	23	19	15+	720	0	0	0	18	0	1.39				0	0		5	0	0
CANYON DAM	51.8	26.8	39.3	-4.1	66	30+	16	7	765	0	0	0	27	0	7.49	4.48	1 82	11	30.0	50	1	12	5	3
CHESTER	54.5	24.9	39.7		70	22	12	6	750	0	0	0	26	0	4.22	1.81	1 15	11	15.5	40	2+	8	3	2
CHICO UNIVERSITY FARM	67.3	44.0	55.7	-2.5	83	30+	33	8+	277	1	0	0	0	0	2.79	.36			0	0		3	1	0
CLEARLAKE HIGHLANDS	64.1	36.8	50.5		82	23	26	8	431	0	0	0	6	0	3.22		1 79	11	0	0		7	1	1
COLFAX	62.1	41.0	51.6	-2.9	79	29	30	6+	397	0	0	0	5	0	8.80	4.44	2 88	11	.0	0		9	5	3
COLUSA 2 SSW	69.2	41.7	55.5	-3.7	84	30+	32	6+	280	0	0	0	2	0	1.08	-.27	83	10	.0	0		2	1	0
DAVIS 2 WSW EXP FARM	67.4	43.3	55.4	-2.8	82	30+	28	6	282	1	0	0	2	0	5.44	3.94	2 92	11	0	0		6	2	2
DEER CREEK FOREBAY	M	M	M		70	30	39	29			0	0	0	0	9.46				M	0		0	0	0
DE SABLA	58.7	32.7	45.7	-5.5	75	30+	22	6	574	0	0	0	17	0	10.14	4.51	3 13	11	6.0	13	2	9	5	4
DOBBINS 1 S	63.5	40.5	52.0		81	29	29	8	386	1	0	0	4	0	10.47		3 07	11	1.8	0		9	7	4
DOWNIEVILLE RANGER STA	M	M	M		75	30	24	9			0	0	11	0	14.71	9.32			0	0		6	4	2
DUNSMUIR TRTMT PLANT	60.3	34.7	47.5		80	22	22	8	516	0	0	0	11	0	9.76		2 70	11	M 0	5	2	9	6	4
EAST PARK RESERVOIR	64.3	37.9	51.1	-3.8	82	24	32	17+	412	0	0	0	5	0	1.79	.33	1 05	11	0	0		4	1	1
FAIRFIELD FIRE STN 2	M	M	M																M	M				
FOLSOM DAM	67.8	46.1	57.0		83	30	36	1	248	11	0	0	0	0	5.18		1 90	11	0	0		9	2	2
GEORGETOWN RANGER STA	59.3M	35.0M	47.2M		80	22	22	7	510	0	0	0	10	0	9.52		4 45	11	T	T		7	3	1
GRASS VALLEY 2	59.1	35.7	47.4		77	30	27	8	520	0	0	0	12	0	11.31		3 30	3	0	7	1	11	6	4
HARRISON GULCH R S	59.2	29.6	44.4		78	23	21	10	613	0	0	0	24	0	3.56				0	0		5	1	1
HAT CREEK P H 1	60.7	30.9	45.8	-2.8	80	23	20	16+	569	0	0	0	17	0	1.80	.44	39	11	5.0	6	1	7	0	0
JESS VALLEY	47.1	24.5	35.8		65	22	16	8+	870	0	0	1	27	0	.71	-.94	25	4	7.0	3	4	3	0	0
LAKEPORT	66.1	36.2	51.2	-2.6	82	22	27	7	406	0	0	0	12	0	4.44	2.24	1 00	2	0	0		9	3	1
LAKE SOLANO	65.8	46.6	56.2		79	30	37	6	261	6	0	0	0	0	5.12		2 74	11	0	0		6	2	2
LAKE SPAULDING	53.9	26.5	40.2	-2.5	74	22	10	6+	735	0	0	1	26	0	16.26	10.41	4 50	11	74.0	109	4	9	9	7
MANZANITA LAKE	47.6	24.5	36.1		66	23	5	8	863	0	0	3	26	0	5.85		1 89	11	32.0	40	8	11	4	2
MARKLEY COVE	65.5	41.3	53.4		81	30+	32	7+	339	0	0	0	3	0	6.31		2 64	11	.0	0		7	5	2
MARYSVILLE	M	M	M																M	M				
MC CLOUD	53.8	29.5	41.7	-4.2	77	23	21	6	691	0	0	0	21	0	8.48	4.36	2 21	12	15.0	22	2	8	5	3
MINERAL	47.5	24.6	36.1	-5.0	65	23	8	8	861	0	0	1	29	0	11.15	6.89	4 36	11	31.5	50	4	12	6	5
MOUNT SHASTA WSO CI //R	55.5	29.5	42.5	-3.8	75	22	19	4	670	0	0	0	21	0	4.50	1.45	1 37	10	14.6	14	2	6	4	1
NEVADA CITY	58.4	36.5	47.5	-1.8	76	30+	27	8	518	0	0	0	10	0	13.08	8.24	3 38	3	M .0	17	1	11	5	3
ORLAND	M	M	M																M	M				
OROVILLE DAM	65.8	47.1	56.5		86	30	35	6	270	19	0	0	0	0	5.88		2 04	11	.0	0		9	3	2
PARADISE	63.0	44.2	53.6		82	30	31	6+	344	8	0	0	3	0	9.26		3 60	11	.0	0		9	3	2
PLACERVILLE	61.4	39.4	50.4	-2.0	77	21	29	8	429	0	0	0	4	0	7.98	4.20	2 59	10	0	0		10	3	3
PLACERVILLE IFG	60.9	42.5	51.7		76	30+	28	2	391	0	0	0	6	0	9.28		3 41	11	0	0		5	3	3
PORTOLA	54.6	26.3	40.5	-2.6	70	22	8	6	728	0	0	0	27	0	2.81	1.30	66	11	61.0	50	3	8	2	0
QUINCY	57.8M	29.1M	43.5M	-4.1	78	23	12	6	630	0	0	1	19	0	10.65	7.28			32.0	T		7	3	1
RED BLUFF WSO AP R	66.9	44.1	55.5	-4.0	84	29	29	7	282	4	0	0	2	0	1.45	-.34	89	10	0	0		4	1	0
REDDING FIRE STN 4	66.9	41.5	54.2		85	29	29	7+	331	12	0	0	6	0	3.22		1 21	2	.0	0		7	2	1
SACRAMENTO FAA AP R	66.3	44.7	55.5	-2.8	81	29	34	6	282	2	0	0	0	0	3.07	1.53	1 49	10	.0	0		5	2	1
SACRAMENTO WSO CI R	70.2	49.4	59.8	.2	85	29+	40	1	167	19	0	0	0	0	3.36	1.70	1 88	10	M	M		5	2	1
SHASTA DAM	63.2	43.5	53.4		84	23	29	4	344	3	0	0	2	0	11.52		4 07	14	0	0		8	5	4
SIERRA CITY	60.4M	35.1M	47.8M		74	23	29	10	480	0	0	0	3	0	12.62		6.02	11	M .0	24	10	5	4	2
SIERRAVILLE R S //	54.2	26.9	40.6	-3.4	72	23	12	1	729	0	0	0	25	0	5.14	3.44	1.68	11	40.5	32	1	6	3	2

SEE REFERENCE NOTES FOLLOWING STATION INDEX

MONTHLY SUMMARIZED STATION AND DIVISIONAL DATA

CALIFORNIA
APRIL 198[illegible]

STATION	TEMPERATURE (°F) AVERAGE MAXIMUM	AVERAGE MINIMUM	AVERAGE	DEPARTURE FROM NORMAL	HIGHEST	DATE	LOWEST	DATE	HEATING DEGREE DAYS	COOLING DEGREE DAYS	NO OF DAYS MAX 90 OR ABOVE	MAX 32 OR BELOW	MIN 32 OR BELOW	MIN 0 OR BELOW	PRECIPITATION (IN) TOTAL	DEPARTURE FROM NORMAL	GREATEST DAY	DATE	SNOW, SLEET TOTAL	MAX. DEPTH ON GROUND	DATE	NO. OF DAYS .10 OR MORE	.50 OR MORE	1.00 OR MORE
STONY GORGE RESERVOIR	[illegible].6	39.9	52.8	-3.5	8[illegible]	23	30	7	361	0	0	0	4	0	1.[illegible]	.22	.92	11	0	0		4	1	0
STRAWBERRY VALLEY	[illegible].4	31.1	42.3		70	22	22	8	678	0	0	1	19	0	23.[illegible]		6.46	11	45	5	63	2	13	9	7
TWIN LAKES	[illegible].8	20.7	33.8	.0	59	30	10	8+	931	0	0	1	30	0	9.[illegible]	5.00	2.47	11	65	0	165	4	9	6	3
VACAVILLE	[illegible].5	43.9	56.2	-2.0	81	29+	32	6	266	9	0	0	1	0	5.[illegible]	3.88	2.11	11		0	0		5	3	3
WHISKEYTOWN RES	[illegible].4	41.5	53.0		82	23	30	6	354	1	0	0	3	0	12.[illegible]		3.80	14		0	0		11	5	4
WILLIAMS	[illegible].2	44.5	57.9		84	30+	33	6	209	1	0	0	0	0	1.[illegible]		.85	9		0	0		2	2	0
WILLOWS 6 W	[illegible].6	41.8	55.2	-3.6	82	22	28	6	290	0	0	0	3	0	1.[illegible]	.05	.66	10		0	0		3	1	0
WINTERS	[illegible].5	45.5	57.5		89	30	35	7	231	15	0	0	0	0	4.[illegible]	3.18	2.79	11		0	0		6	2	1
WOODLAND 1 WNW	[illegible].7	45.8	57.8	-1.9	89	30+	34	7	221	9	0	0	0	0	4.[illegible]	3.02	2.70	11		0	0		6	2	1
--DIVISIONAL DATA-------->			48.5	-3.8											6.[illegible]	3.43			23	5				
NORTHEAST INTERIOR BASINS 03																								
BOCA	[illegible].8	21.1	36.5	-3.2	69	23	6	1	848	0	0	0	28	0	2.97	1.41	1.28	1	26	0	31	1	5	2	1
BODIE	[illegible].6	13.8	31.2		65	29	-5	1	1006	0	0	1	30	2	1.42		1.05	11		0	0		2	1	1
BRIDGEPORT	[illegible].1	20.0	39.6		73	28	5	7	757	0	0	0	30	0	2.35		1.55	11	4	0	0		2	2	1
CEDARVILLE	[illegible].0	30.5	41.3	-5.6	70	23	19	15+	703	0	0	0	19	0	.78	-.19	.30	4	5	5	3	1	3	0	0
DONNER MEMORIAL ST PK	[illegible].8	22.7	35.8		69	23	8	1	869	0	0	1	29	0	8.79		2.29	11	56	2	74	4	8	6	5
DOYLE 4 SSE	[illegible].8	28.8	42.8		72	30	19	1	658	0	0	0	20	0	1.83		1.44	11	2	0	0		3	1	1
ECHO SUMMIT	[illegible].9	21.6	31.3		59	23	9	2	1006	0	0	9	29	0	11.38		4.02	1	115	0	210	7+	8	6	4
FORT BIDWELL	[illegible].3	29.5	42.4	-3.7	72	30	21	8	671	0	0	0	19	0	1.36	.32	.23	7	8	0	1	5+	6	0	0
MONO LAKE	[illegible].7	27.7	42.2		70	28	12	7	678	0	0	0	24	0	3.46		2.63	11	M	8	0	5	1	3	2	1
SAGEHEN CREEK	[illegible].3	19.4	33.4		62	22	1	7+	942	0	0	1	29	0	6.53		3.01	11	28	5	85	3	8	2	2
SUSANVILLE AIRPORT	[illegible].3	28.6	42.0	-4.6	72	28+	15	1	683	0	0	0	19	0	1.78	1.05	.60	11	3	1	9	1	3	2	0
TAHOE CITY	[illegible].5	24.3	35.4	-2.7	60	28+	10	1	880	0	0	1	29	0	6.71	4.38	1.98	11	35	0	74	4	7	5	3
TAHOE VALLEY FAA AP	[illegible].2	25.6	37.9		68	30	9	8	807	0	0	1	26	0		.00									
TERMO	[illegible].3	23.6	37.5		69	30	12	4+	818	0	0	1	26	0	.76		.46	11	M	10	0	2	1	1	0	0
TRUCKEE RANGER STATION	[illegible].5	23.1	36.3	-2.6	66	23	11	2+	855	0	0	2	30	0	5.93	3.48	1.62	1	47	0	71	6	6	5	2
WOODFORDS	[illegible].4	28.5	40.5	-4.8	67	27	15	6	732	0	0	1	19	0	3.19	1.94	2.09	11	17.5		25	1	6	1	1
--DIVISIONAL DATA-------->			37.9	-4.8											3.95	2.53			17	2				
CENTRAL COAST DRAINAGE 04																								
BEN LOMOND 4	[illegible].8	41.5	55.2		85	21	32	7	291	0	0	0	1	0	8.34		2.84	11		0	0		7	5	3
BERKELEY	[illegible].2	47.7	55.0	-.6	78	21	39	6	300	5	0	0	0	0	5.34	3.39	2.27	10		0	0		7	3	2
GILROY	[illegible].7	41.8	57.3		89	24+	34	8+	228	7	0	0	0	0	4.68		1.53	11		0	0		8	3	3
HALF MOON BAY	[illegible].2	45.3	53.8	1.4	80	21	38	7+	330	2	0	0	0	0	5.02	2.88	1.39	11		0	0		7	5	2
HOLLISTER 2	[illegible].9	42.4	55.2		8[illegible]	21	32	7	289	0	0	0	1	0	2.33		.88	1		0	0		6	2	0
KING CITY	[illegible].9	39.4	55.7	-1.4	88	21	28	7	273	0	0	0	2	0	2.86	1.86	1.58	10		0	0		3	2	2
LIVERMORE	[illegible].3	42.5	55.4	-.7	8[illegible]	22	34	7	281	0	0	0	0	0	1.50	.17	.38	10		0	0		6	0	0
LOS GATOS	[illegible].9	43.2	55.6	-1.2	8[illegible]	22+	34	7	277	0	0	0	0	0	3.66	1.30	2.16	11		0	0		6	2	1
MARTINEZ WATER PLANT	[illegible].0	47.7	58.4		8[illegible]	22	36	6	201	9	0	0	0	0	4.10		1.48	11		0	0		7	3	1
MONTEREY	[illegible].8	46.6	55.2		8[illegible]	20	38	1	291	3	0	0	0	0	3.14		.95	1		0	0		5	3	0
MORRO BAY FIRE DEPT	[illegible].2	46.6	55.4		7[illegible]	19	37	1	279	1	0	0	0	0	3.26		2.55	10		0	0		4	1	1
MOUNT DIABLO JUNCTION	[illegible].1	43.7	52.4		7[illegible]	23	33	7+	374	1	0	0	0	0	4.28		1.25	11		0	0		8	3	1
MOUNT HAMILTON	[illegible].6	38.2	45.9	-1.4	6[illegible]	22+	24	2	567	0	0	1	9	0	2.09	-.27	.50	4		0	7	1	6	1	0
NEWARK	[illegible].4	52.9	59.2		8[illegible]	22	45	6+	187	21	0	0	0	0	2.12	.84	.79	1		0	0		7	1	0
OAKLAND MUSEUM	[illegible].9	50.2	58.1		8[illegible]	21	40	6+	219	18	0	0	0	0	4.13		1.07	11		0	0		6	4	1
PALO ALTO	[illegible].6	43.6	55.6	-.5	8[illegible]	22	35	7	274	0	0	0	0	0	2.59	1.31	.78	1		0	0		7	2	0
PASO ROBLES	[illegible].4	41.4	56.4	-.6	8[illegible]	23	31	7+	252	0	0	0	2	0	3.05	1.61	1.59	11		0	0		3	3	1
PASO ROBLES FAA AP	[illegible].7	42.2	56.0		8[illegible]	23	32	7	265	0	0	0	1	0	1.92		.94	11		0	0		2	2	0
PINNACLES NAT MONUMENT	[illegible].0	37.3	52.7	-3.1	8[illegible]	22	29	2	362	0	0	0	3	0	3.11	1.54	1.32	1		0	0		5	2	2
PISMO BEACH	[illegible].2	44.5	56.4		8[illegible]	20	36	2	259	4	0	0	0	0	5.82		1.98	11+		0	0			3	3
PRIEST VALLEY	[illegible]	[illegible].5	49.8	-1.1	7[illegible]	22+	22	7	451	0	0	0	12	0	4.47	2.48	2.26	11		0	0		[illegible]	3	[illegible]

SEE REFERENCE NOTES FOLLOWING STATION INDEX

MONTHLY SUMMARIZED STATION AND DIVISIONAL DATA

CALIFORNIA
APRIL 1982

STATION	TEMPERATURE (°F) AVERAGE MAXIMUM	AVERAGE MINIMUM	AVERAGE	DEPARTURE FROM NORMAL	HIGHEST	DATE	LOWEST	DATE	HEATING DEGREE DAYS	COOLING DEGREE DAYS	NO. OF DAYS MAX 90 OR ABOVE	MAX 32 OR BELOW	MIN 32 OR BELOW	MIN 0 OR BELOW	PRECIPITATION (IN) TOTAL	DEPARTURE FROM NORMAL	[illegible]	DATE	SNOW, SLEET TOTAL	MAX. DEPTH ON GROUND	DATE	NO. OF DAYS .10 OR MORE	.50 OR MORE	1.00 OR MORE
REDWOOD CITY	68.0	45.4	56.7	- 6	83	29+	37	1	241	2	0	0	0	0	3.27	1.74	.87	11	.0	0		8	[illegible]	0
RICHMOND	66.5	48.0	57.3		83	21	37	7+	233	7	0	0	0	0	4.98		.50	10	.0	0		5	[illegible]	2
SALINAS 3 E	67.2	45.2	56.2		85	21	35	7	259	3	0	0	0	0	1.81		.87	12	.0	0		3	[illegible]	0
SALINAS FAA AP	65.8	43.5	54.7	- 6	82	20	33	7	308	1	0	0	0	0	1.41	.06	.63	10	.0	0		3	[illegible]	0
S F RICHMOND SUNSET R	M	M	M																M	M				
SAN FRANCISCO WSO AP R	62.4	46.8	54.6	- 7	78	21	40	6+	307	1	0	0	0	0	3.25	1.66	.54	10	.0	0		5	[illegible]	1
SAN FRANCISCO WSO CI R	61.6	49.6	55.6	3	78	21	43	1	278	7	0	0	0	0	3.03	1.40	.27	10	M	M		5	[illegible]	1
SAN GREGORIO 2 SE	62.4	43.3	52.9		81	21	37	19	359	1	0	0	0	0	4.89		.35	11	.0	0		9	[illegible]	1
SAN JOSE	67.6	48.1	57.9	1	81	21	40	7+	209	3	0	0	0	0	1.90	.68	.92	11	.0	0		5	[illegible]	0
SAN LUIS OBISPO POLY	68.2	44.2	56.2	- 3	84	30+	34	2	263	7	0	0	0	0	4.12	1.86	.12	11	.0	0		4	[illegible]	1
SANTA CRUZ	67.2	44.5	55.9	1.2	84	22	36	7	271	2	0	0	0	0	6.05	3.53	.38	11	.0	0		8	[illegible]	2
UPR SAN LEANDRO FILTER	65.1	46.2	55.7		81	22	36	7	282	7	0	0	0	0	5.05		.62	11	.0	0		7	[illegible]	2
WATSONVILLE WATERWORKS	67.1	46.0	56.6	2.1	85	22	35	7	252	6	0	0	0	0	5.58	3.68	.09	11	.0	0		9	[illegible]	1
WOODSIDE FIRE STN 1	M	M	M																M	M				
-.-DIVISIONAL DATA------->			55.3	0											3.73	1.96			.0					
SAN JOAQUIN DRAINAGE 05																								
ANTIOCH PUMPING PL 3	68.7	43.5	56.1		84	23	29	2	263	3	0	0	1	0	1.69		.62	11	.0	0		5	[illegible]	0
ASH MOUNTAIN	67.4	46.0	56.7	-1.4	80	24	30	7	250	7	0	0	3	0	7.08	3.91	.15	11	.5	0		5	[illegible]	3
AUBERRY 1 NW	64.0	45.4	54.7	-.2	77	30	30	2	304	0	0	0	3	0	4.23	1.47	.43	1	.0	0		3	[illegible]	3
BAKERSFIELD WSO AP R	75.2	53.2	64.2	1.5	90	20	40	2	109	92	1	0	0	0	1.07	.22	.74	1	.0	0		3	1	0
BALCH POWER HOUSE	65.3	44.3	54.8		78	30	30	7	296	0	0	0	3	0	8.24		4.21	11	.0	0		6	5	2
BUTTONWILLOW	73.1	46.2	59.7	-2.0	86	25	33	2	174	22	0	0	0	0	1.66	1.05	1.07	1	.0	0		3	1	1
CALAVERAS BIG TREES	52.3	31.3	41.8	-3.0	67	30+	18	7	688	0	0	0	19	0	11.33	6.08	4.52	11	33.5	84	2+	8	5	3
CAMP PARDEE	67.1	45.3	56.2	-1.4	80	28	33	1	261	4	0	0	0	0	4.88	2.63	1.53	1	.0	0		8	4	1
CHERRY VALLEY DAM	58.1	34.2	46.2		71	30+	16	6	556	0	0	0	11	0	7.81		4.10	10	8.0	30	1	6	[illegible]	2
COALINGA	71.8	45.1	58.5	-1.5	85	30	31	7	205	15	0	0	2	0	1.87	1.19	.92	1	.0	0		4	[illegible]	0
CORCORAN IRRIG DIST	73.2	46.4	59.8		86	30	32	7	170	20	0	0	1	0	1.73		1.08	1	.0	0		3	1	1
DENAIR 3 NNE	70.2	41.3	55.8	-3.1	83	30	31	7	268	0	0	0	1	0	1.42	-.01	.78	10	.0	0		4	1	0
ELECTRA POWER HOUSE	67.7	41.1	54.4	-3.1	80	30	30	1	310	0	0	0	2	0	4.68	1.51	1.82	11	1.0	0		7	4	1
FIVE POINTS 5 SSW	72.0	45.2	58.6		86	30	32	2	200	15	0	0	1	0	1.58		.91	1	.0	0		1	1	0
FRESNO WSO AP R	70.4	45.5	58.0	-2.3	85	30	32	7	217	12	0	0	1	0	.89	-.35	.57	10	.0	0		3	1	0
FRIANT GOVERNMENT CAMP	69.7	42.7	56.2	-2.8	82	23	31	7	257	2	0	0	1	0	2.98	1.37	1.19	1	.0	0		6	2	2
GLENNVILLE	M	M	M																M	M				
GRANT GROVE	45.8	28.1	37.0	-2.5	58	20	9	7	834	0	0	2	17	0	11.56	6.75	4.50	11	27.0	79	2+	6	3	3
HANFORD 2 S	70.6	45.9	58.3	-2.1	84	29	32	7	213	17	0	0	1	0	1.75	.88	.77	1	.0	0		4	1	0
HETCH HETCHY	58.5	36.6	47.6	-1.9	73	29+	25	7	517	0	0	0	10	0	6.10	2.58	[illegible]	11	.0	0		9	3	2
HUNTINGTON LAKE	48.1	26.7	37.4	.2	62	30	6	7	824	0	0	0	22	0	10.30		4.90	11	33.0	96	2+	8	5	2
KERN RIVER P H 1	76.1	51.7	63.9	.0	88	30+	39	1	118	93	0	0	0	0	1.30	-.25	1.10	1	.0	0		2	1	1
KERN RIVER P H 3	68.6	41.2	54.9		84	30	28	7	295	0	0	0	3	0	1.76		.98	11	.0	0		4	1	0
LEMON COVE	71.6	47.3	59.5	-2.2	84	23	32	7	180	24	0	0	1	0	2.84	1.27	1.08	11	.0	0		4	3	2
LINDSAY	73.6	45.2	59.4	-1.0	85	30	32	7	170	10	0	0	1	0	2.33	.96	1.09	1	.0	0		4	2	1
LODGEPOLE	45.8	24.1	35.0		58	24	2	7	896	0	0	4	29	0	14.91		6.83	11	43.0	111	1	7	5	4
LODI	69.3	43.5	56.4	-1.6	81	30+	35	8+	250	0	0	0	0	0	1.79	.21	.74	11	.0	0		3	2	0
LOS BANOS	70.9	45.5	58.2	-2.1	85	24+	34	7	208	12	0	0	0	0	1.48	.51	.58	11	.0	0		4	1	0
LOS BANOS DET RESV	68.5	47.9	58.2		82	24+	38	7	208	13	0	0	0	0	1.18		.62	11	.0	0		4	1	0
MADERA	71.3	45.3	58.3	-2.1	84	24	32	7	221	27	0	0	1	0	2.94	1.53	1.65	1	.0	0		4	2	1
MARICOPA	M	M	M		85	30+	31	1			0	0	1	0	1.92	1.18	1.20	1	.0	0		3	1	1
MERCED MUNICIPAL AP	71.6	44.6	58.1	-1.6	85	30	34	7	206	3	0	0	0	0	1.85	.44	.70	11	.0	0		3	3	0
MODESTO	72.3	47.0	59.7	.5	85	30+	36	7	169	16	0	0	0	0	1.67	.31	.91	10	.0	0		4	1	0
NEWMAN	72.6	44.1	58.4	-2.3	86	30	33	7	205	13	0	0	0	0	1.50	.34	.56	11	.0	0		5	1	0
NEW MELONES DAM	M	M	M																M	M				
NORTH FORK RANGER STA	62.7M	38.3M	50.5M		76	26+	26	7	420	0	0	0	4	0	8.46	4.86			8.0	0		3	2	2
ORANGE COVE	70.6M	44.7M	57.7M	-2.0	84	29	33	7	210	0	0	0	0	0	2.16	.73			.0	0		2	1	0

SEE REFERENCE NOTES FOLLOWING STATION INDEX

MONTHLY SUMMARIZED STATION AND DIVISIONAL DATA

CALIFORNIA
APRIL 1982

STATION	TEMPERATURE (°F) AVERAGE MAXIMUM	AVERAGE MINIMUM	AVERAGE	DEPARTURE FROM NORMAL	HIGHEST	DATE	LOWEST	DATE	HEATING DEGREE DAYS	COOLING DEGREE DAYS	NO. OF DAYS MAX 90 OR ABOVE	MAX 32 OR BELOW	MIN 32 OR BELOW	MIN 0 OR BELOW	PRECIPITATION (IN.) TOTAL	DEPARTURE FROM NORMAL	MAXIMUM	DATE	SNOW, ICE PELLETS, HAIL MAX. DEPTH ON GROUND	DATE	NO. OF DAYS .10 OR MORE	.50 OR MORE	1.00 OR MORE
PORTERVILLE	7[illegible].1	18.[illegible]	60.6	- 6	8[illegible]	24+	3[illegible]	7+	1[illegible]5	28			0	0	2.44	[illegible]	[illegible]	[illegible]			5	[illegible]	0
POLEY 3 E	51.8	3.4	42.6		6[illegible]	21	1[illegible]	7	6[illegible]5	0			10	0	4.82	[illegible]	[illegible]	[illegible]	1	1	4	[illegible]	2
SALT SPRINGS PWR HOUSE	5[illegible].3	8.4	48.4		7[illegible]	28+	2[illegible]	7+	4[illegible]3	0			8	0	8.55	[illegible]	[illegible]	[illegible]	24	1	8	[illegible]	3
SAN LUIS DAM	6[illegible].9	18.[illegible]	58.1		8[illegible]	23	3[illegible]	2	2[illegible]8	7			0	0	1.55			74	1		.0		0
SONORA R S	6[illegible].5M	M	M		7	28+	2[illegible]	6					3	0	3.25		06				.0		0
SOUTH ENT YOSEMITE N P	5[illegible].5	0.[illegible]	41.9	-2 8	6[illegible]	29	1[illegible]	7	6[illegible]5	0			17	0	3.59	9 09	7 35	1	M	M	6	[illegible]	3
STOCKTON WSO AP	7[illegible].6	14.[illegible]	57.3	-1 3	8[illegible]	30	3[illegible]	7	2[illegible]8	2			0	0	1.55		18	1 03	0		.0		1
STOCKTON FIRE STA 4	7[illegible].1	16.[illegible]	58.3	2	8[illegible]	23	3[illegible]	7+	2[illegible]3	7			0	0	3.45	2 00	1 31	1			.0		2
TEHACHAPI	5[illegible].7	7.[illegible]	48.7		7[illegible]	30	2[illegible]	8	4[illegible]3	0			5	0	1.89			82	2	1	6.5		0
TEJON RANCHO	6[illegible].7	16.[illegible]	58.3	-2 4	8[illegible]	30	3[illegible]	1	2[illegible]1	25			0	0	1.76		06	1 24	1		.0		1
THREE RVRS EDISON PH 1	7[illegible].1	14.[illegible]	57.2		8[illegible]	30	2[illegible]	7	2[illegible]2	2			2	0	6.59			2 45	1		.0		3
TIGER CREEK P H	6[illegible].4	8.[illegible]	50.5	-2 7	7[illegible]	30+	2[illegible]	7	4[illegible]9	0			7	0	6.45	1 92	2 94	1			.0		1
TRACY CARBONA	6[illegible].8	13.[illegible]	56.3		8[illegible]	24+	3[illegible]	7	2[illegible]5	2			0	0	2.43		1 11	1			.0		1
TRACY PUMPING PLANT	6[illegible].7	16.[illegible]	58.3		8[illegible]	29+	3[illegible]	1	2[illegible]7	14			0	0	1.45			48	1		.0		0
VISALIA	7[illegible].3	18.[illegible]	59.7	-2 2	8[illegible]	29+	3[illegible]	7	1[illegible]7	27			0	0	1.93		77	98	1		.0		0
WASCO	7[illegible].0	17.[illegible]	61.3	- 5	8[illegible]	30	3[illegible]	8+	1[illegible]8	43			0	0	1.73		88	1 10	1		.0		1
YOSEMITE PARK HEADQTRS	6[illegible].9	6.[illegible]	49.0	-1 9	7[illegible]	22	2[illegible]	6	4[illegible]4	0			8	0	5.81	2 31	3 60	0	5.0	1	5		2
-DIVISIONAL DATA----- >			54.5	-1 8											4.04	1 98			12.1				
SOUTH COAST DRAINAGE 06																							
ARVINE	M	M	M																M	M			
AVALON PLEASURE PIER	6[illegible].5	2.[illegible]	60.2	2 5	7[illegible]	21	4[illegible]	8	1[illegible]5	4			0	0	.73	- 39	53	1	.0		2		0
BIG BEAR LAKE	5[illegible].8	7.[illegible]	42.2		6[illegible]			2	6[illegible]9	0			23	0	2.46		1 70	1	15.0		4	3	1
BURBANK VALLEY PMP PLT	7[illegible].1	8.[illegible]	61.8	1 1	9[illegible]	20	3[illegible]	2	1[illegible]1	32			0	0	2.69	1 32	1 80	1	.0		2		1
CAHUMA LAKE	M	M	M																M	M			
CAMPO	7[illegible].5	9.[illegible]	54.8		8[illegible]	19	3[illegible]	22+	3[illegible]0	0			4	0	.82	- 67	61	1	.0		2		0
CANOGA PARK PIERCE COL	7[illegible].7	3.[illegible]	58.6		8[illegible]	22	3[illegible]	2	1[illegible]9	5			1	0	2.19		1 22	1	.0		2		1
CHULA VISTA	6[illegible].1	1.[illegible]	60.2	2 4	8[illegible]	23	4[illegible]	8+	1[illegible]2	3			0	0	.78	- 13	67	1	.0		2		0
CORONA	7[illegible].6	5.[illegible]	59.4	- 6	8[illegible]	19	3[illegible]	2	1[illegible]5	5			0	0	1.32	26	1 07	1	.0		2		1
CULVER CITY	7[illegible].5	2.[illegible] M	62.6M	3 3	8[illegible]	21	4[illegible]	2	0	0			0	0	1.21	- 08	1 21	1	.0		1		1
CUYAMACA	5[illegible].3	6.[illegible]	48.0	- 6	7[illegible]	20	2[illegible]	8	5[illegible]6	0			6	0	2.65	1 01	2 62	2	2.0		1		1
DEL CANYON RESERVOIR	7[illegible].5	9.[illegible]	55.6		8[illegible]	25+	2[illegible]	7	2[illegible]7	0			5	0	2.00	66			.0		1		0
EL CAJON	7[illegible].7	0.[illegible]	62.4		8[illegible]	20	4[illegible]	3+	1[illegible]4	34			0	0	.89		88	1	.0		1		0
EL CAPITAN DAM	7[illegible].5	7.[illegible]	61.1	2	8[illegible]	21	4[illegible]	5+	1[illegible]0	29			0	0	1.22	- 40	1 22	2	.0		1		1
ELSINORE	7[illegible].2	3.[illegible]	59.1	- 6	9[illegible]	19	3[illegible]	1	1[illegible]6	7			1	0	.89	03	56	2	.0		3		0
ESCONDIDO 2	7[illegible].4	8.[illegible]	61.1		8[illegible]	21	3[illegible]	2	1[illegible]0	19			0	0	.82		67	1	.0		2		0
FONTANA KAISER	7[illegible].0	5.[illegible]	57.8		8[illegible]	19	3[illegible]	2	2[illegible]2	3			0	0	1.78		1 38	1	.0		2		1
HENSHAW DAM	6[illegible].6	8.[illegible]	52.4		7[illegible]	20	3[illegible]	22	3[illegible]1	0			2	0	2.14	- 19	2 10	2	.0		1		1
INGLEWILD FIRE DEPT	6[illegible].5	2.[illegible]	47.7		7[illegible]	30+	1[illegible]	2	5[illegible]3	0			15	0	2.12		1 63	1	5.0		1	3	1
JULIAN WYNOLA	6[illegible].8	9.[illegible]	52.1		7[illegible]	19	3[illegible]	5	3[illegible]3	0			2	0	1.43		1 30	1	.0		2		1
LAGUNA BEACH	7[illegible].1	6.[illegible]	58.3	7	8[illegible]	22	3[illegible]	7	1[illegible]6	3			0	0	.90	- 33	75	1	.0		2		0
LA MESA	7[illegible].6	8.[illegible]	61.3	2 1	8[illegible]	23	4[illegible]	3+	1[illegible]4	20			0	0	.69	- 40	69	1	.0		1		0
LEMPOC	6[illegible].3	3.[illegible]	56.5		8[illegible]	22	3[illegible]	7+	2[illegible]6	0			0	0	2.45		1 22	1	.0		3		1
LONG BEACH WSO AP	R 7[illegible].0	1.[illegible]	61.5	9	8[illegible]	20	4[illegible]	2	1[illegible]9	21			0	0	.76	- 13	46	1	.0		2		0
LOS ANGELES WSO AP	R 6[illegible].3	3.[illegible]	60.2	1 4	8[illegible]	21	4[illegible]	2	1[illegible]7	10			0	0	1.61	51	98	1	.0		2		0
LOS ANGELES CIVIC CTR	R 7[illegible].1	3.[illegible]	62.2	5	8[illegible]	20	4[illegible]	2	1[illegible]3	36			0	0	1.39	12	84	1	.0		2		0
MONTEBELLO	7[illegible].5	1.[illegible]	63.0		9[illegible]	21	4[illegible]	2	1[illegible]0	41			0	0	1.38		86	1	.0		2		0
MT WILSON 2	5[illegible].0	9.[illegible]	49.4	5	7[illegible]	28+	2[illegible]	2	4[illegible]2	0			5	0	4.97	1 80	3 64	1	3.0		3	1	2
NEW CUYAMA FIRE STA	6[illegible].3	7.[illegible]	51.7		7[illegible]	30	2[illegible]	2	3[illegible]5	0			7	0	2.15		1 14	1	2.0		5	1	1
NEWPORT BEACH HARBOR	6[illegible].3	2.[illegible]	60.1	1 8	8[illegible]	21	4[illegible]	7	1[illegible]8	8			0	0	.65	- 64	60	1	.0		1		0
OAK GROVE RANGER STN	6[illegible].4	0.[illegible]	55.1		8[illegible]	20	3[illegible]	2	2[illegible]2	0			1	0	1.72		1 22	1	.0		2		1
OCEANSIDE MARINA	6[illegible].5	9.[illegible]	58.6		8[illegible]	21	4[illegible]	2	1[illegible]9	7			0	0	.81		55	1	.0		2		0
OJAI	7[illegible].0	3.[illegible]	56.5	-2 6	8[illegible]	21+	2[illegible]	2	2[illegible]4	6			2	0	2.61	53	1 20	1	.0		3		1
OXNARD	6[illegible]4	9.[illegible]	59.0	1 9	8[illegible]	21	3[illegible]	2	1[illegible]8	13			0	0	1.68	32	91	2	.0		2		0

SEE REFERENCE NOTES FOLLOWING STATION INDEX

MONTHLY SUMMARIZED TEMPERATURE AND DIVISIONAL DATA

CALIFORNIA
APRIL 1982

STATION	TEMPERATURE (°F) AVERAGE MAXIMUM	AVERAGE MINIMUM	AVERAGE	DEPARTURE FROM NORMAL	HIGHEST	DATE	LOWEST	DATE	HEATING DEGREE DAYS	COOLING DEGREE DAYS	NO OF DAYS MAX 90 OR ABOVE	MAX 32 OR BELOW	MIN 32 OR BELOW	MIN 0 OR BELOW	PRECIPITATION (IN) TOTAL	DEPARTURE FROM NORMAL	GREATEST DAY	DATE	SNOW, SLEET TOTAL	MAX. DEPTH ON GROUND	DATE	NO. OF DAYS .10 OR MORE	.50 OR MORE	1.00 OR MORE
PALOMAR MT OBSERVATORY	60.5	36.9	48.7	-1.9	72	30	23	3	481	0	0	0	12	0	.52	-1.99	.32	2	3.0	2		2	0	0
PASADENA	73.2	49.7	61.5	1.1	87	20	37	2	125	27	0	0	0	0	3.00	1.17	2.23	1	.0	0		2	2	1
POMONA CAL POLY	74.0	46.6	60.3	1.1	89	20	34	2	146	12	0	0	0	0	1.76	.16	1.16	1	.0	0		2	2	1
RAMONA FIRE DEPT	71.8	46.7	59.3		84	21+	38	1	167	2	0	0	0	0	1.10		.87	1	.0	0		2	1	0
REDLANDS	69.1	45.4	57.3	-2.7	89	19	34	5	230	6	0	0	0	0	1.18	-.16	1.00	1	.0	0		2	1	1
RIVERSIDE FIRE STN 3	74.5	47.8	61.2	.9	89	19	36	2	124	15	0	0	0	0	1.27	.23	1.05	1	.0	0		2	1	1
RIVERSIDE CIT EXP STN R	71.0	47.2	59.1		89	19	38	7+	180	9	0	0	0	0	1.22		1.02	1	.0	0		2	1	1
SAN BERNARDINO CO HOSP	73.6	49.2	61.4	.8	91	19	37	7+	127	28	1	0	0	0	1.64	.02	1.19	1	.0	0		2	1	1
SANDBERG WSMO //R	55.2	40.2	47.7	-1.5	69	29	27	7+	511	0	0	0	4	0	1.15	.03	.79	1	.0	0		2	1	0
SAN DIEGO WSO AP R	69.9	57.6	63.8	3.1	82	23	50	2	64	32	0	0	0	0	.62	-.19	.62	1	.0	0		1	1	0
SAN GABRIEL FIRE DEPT	75.2	48.3	61.8	.9	90	20	36	2	113	22	1	0	0	0	1.94	.29	1.39	1	.0	0		2	2	1
SAN JACINTO RANGER STN	M	M	M																M	M				
SAN PASQUAL ANIMAL PK	73.8	46.2	60.0		88	20	38	3+	159	15	0	0	0	0	.78		.61	1	.0	0		2	1	0
SANTA ANA FIRE STATION	72.2	52.5	62.4	2.1	89	20	41	2	101	31	0	0	0	0	1.15	-.17	.82	1	.0	0		2	1	0
SANTA BARBARA	M	M	M																M	M				
SANTA BARBARA FAA AP	65.5	46.4	56.0	-1.3	76	22	40	3+	262	0	0	0	0	0	2.11	.57	1.41	11	.0	0		3	1	1
SANTA MARIA WSO AP R	67.3	42.9	55.1	.2	80	22+	31	7	289	0	0	0	1	0	2.01	.70	1.13	11	.0	0		3	2	1
SANTA MONICA PIER	65.7	52.6	59.2	.7	81	21	45	7	169	1	0	0	0	0	T	-1.07	T	30+	.0	0		0	0	0
SUN CITY	73.2	41.7	57.5		88	19	30	3+	220	0	0	0	2	0	.88		.66	2	.0	0		2	1	0
TORRANCE	70.7	50.7	60.7	1.7	85	22+	40	2	135	13	0	0	0	0	1.39	.33	.94	1	.0	0		2	1	0
TUJUNGA	71.8	46.2	59.0		87	19	32	2	188	17	0	0	1	0	2.94		2.00	1	.0	0		3	2	1
TUSTIN IRVINE RANCH	71.3	47.0	59.2	-.2	88	20	38	7	174	5	0	0	0	0	.00	-1.34	.00	30+	.0	0		0	0	0
TWITCHELL DAM	68.4	44.5	56.5		83	19	34	2	248	2	0	0	0	0	4.35		1.81	11	.0	0		4	3	2
U C L A	67.6	51.9	59.8	-.1	84	20	40	2	170	20	0	0	0	0	2.25	.73	1.34	1	.0	0		2	2	1
VISTA 2 NNE	M	M	M																M	M				
YORBA LINDA	74.6	44.6	59.6	-.6	89	22	34	2	164	10	0	0	0	0	1.30	-.05	1.04	1	.0	0		2	1	1
--DIVISIONAL DATA------->			57.8	.4											1.57	.00			1.2					
SOUTHEAST DESERT BASINS 07																								
BAKER	85.9	50.6	68.3		100	28	37	1	37	147	11	0	0	0	T		.00	30+	.0	0		0	0	0
BARSTOW FIRE STN	74.2	45.4	59.8		88	30	31	1	174	27	0	0	1	0	.96		.78	1	M .0	0		2	1	0
BEAUMONT 1 E	70.0	43.6	56.8	.9	85	19	32	2	239	1	0	0	1	0	1.61	-.04	1.40	1	.0	0		2	1	1
BISHOP WSO AP R	69.4	34.7	52.1	-2.3	84	28	17	7	380	0	0	0	10	0	1.62	1.21	1.58	11	.0	0		1	1	1
BLYTHE	85.9	53.9	69.9	-.4	97	28	43	8	19	173	13	0	0	0	.00	-.15	.00	30+	.0	0		0	0	0
BLYTHE FAA AIRPORT	M	M	M																M	M				
BORREGO DESERT PARK	83.4	53.4	68.4		96	28	39	2	41	153	7	0	0	0	.50		.50	2	.0	0		1	1	0
BRAWLEY 2 SW	85.8	52.2	69.0	-1.2	95	29	42	2	23	150	10	0	0	0	.00	-.06	.00	30+	.0	0		0	0	0
DAGGETT FAA AIRPORT	M	M	M																M	M				
DEATH VALLEY	86.3	62.5	74.4	-2.0	102	29	48	2	12	302	12	0	0	0	T	-.16	.00	30+	.0	0		0	0	0
DEEP SPRINGS COLLEGE	63.6	35.5	49.6		78	28	17	7	454	0	0	0	9	0	.65		.65	11	.0	0		1	1	0
EAGLE MOUNTAIN	81.5	61.0	71.3	.3	94	29	45	2	20	215	4	0	0	0	.01	-.11	.01	2	.0	0		0	0	0
EL CENTRO 2 SSW	86.6	54.8	70.7	1.2	94	26+	45	8	9	187	10	0	0	0	.00	-.08	.00	30+	.0	0		0	0	0
EL MIRAGE FIELD	69.8	39.3	54.6		84	29	30	22+	307	0	0	0	5	0	1.35		.55	1	.0	0		3	1	0
FAIRMONT	63.0	42.5	52.8	-2.2	77	30+	24	2	362	1	0	0	1	0	2.97	1.53	1.67	1	.0	0		4	2	1
GOLD ROCK RANCH	84.8	56.8	70.8		94	29	43	2	11	192	10	0	0	0	.00		.00	30+	.0	0		0	0	0
HAIWEE	68.2	41.5	54.9	-2.0	82	28	22	7	303	7	0	0	2	0	.62	.12	.51	12	.0	0		1	1	0
HAYFIELD PUMPING PLANT	81.3	52.2	66.8	-.3	93	28	37	2	53	112	3	0	0	0	.04	-.06	.04	2	.0	0		0	0	0
IMPERIAL	85.3	56.5	70.9	.5	94	27+	44	2	14	199	10	0	0	0	.00	-.10	.00	30+	.0	0		0	0	0
INDEPENDENCE	72.2	42.0	57.1		86	29	24	7	238	8	0	0	2	0	.94	.60	.50	12	.0	0		2	1	0
INDIO U S DATE GARDEN	85.2	58.8	72.0	.5	98	28	43	2	16	234	10	0	0	0	.03	-.08	.03	1	.0	0		0	0	0
INYOKERN	M	M	M																M	M				
IRON MOUNTAIN	83.6	59.1	71.4	.3	96	29	44	2	21	221	7	0	0	0	.01	-.16	.01	1	.0	0		0	0	0
LAKE ARROWHEAD	57.5	32.7	45.1	-2.3	69	24+	17	2	589	0	0	0	14	0	4.72	.61	3.83	1	.0	11	1	2	2	1
LANCASTER FSS/FAA	68.1	44.2	56.2		82	27	30	22	267	9	0	0	2	0	1.60		.88	1	.0	0		3	2	0

SEE REFERENCE NOTES FOLLOWING STATION INDEX

MONTHLY SUMMARIZED STATION AND DIVISIONAL DATA

CALIFORNIA
APRIL 1981

STATION	TEMPERATURE (°F) AVERAGE MAXIMUM	AVERAGE MINIMUM	AVERAGE	DEPARTURE FROM NORMAL	HIGHEST	DATE	LOWEST	DATE	HEATING DEGREE DAYS	COOLING DEGREE DAYS	NO. OF DAYS MAX 90 OR ABOVE	MAX 32 OR BELOW	MIN 32 OR BELOW	MIN 0 OR BELOW	PRECIPITATION (IN) TOTAL	DEPARTURE FROM NORMAL	[illegible]	DATE	SNOW, SLEET TOTAL	MAX. DEPTH ON GROUND	DATE	NO. OF DAYS .10 OR MORE	.50 OR MORE	1.00 OR MORE
MESA FIRE STATION	[illegible]	[illegible]	72 2	1.5	104	28	39	[illegible]	[illegible]	2[illegible]	8	16	0	0	0	.00	- 07	[illegible]	00	30 +	[illegible]	0	[illegible]	0	[illegible]	0
MITCHELL CAVERNS	[illegible]	[illegible]	48 0		82	29	31	[illegible]	2[illegible]	[illegible]	19	0	0	2	0	.68		[illegible]	47	[illegible]	1	0	[illegible]	2	[illegible]	0
MOJAVE	[illegible]	[illegible]	57 1		82	30	34	[illegible]	2[illegible]	[illegible]	10	0	0	0	0	1.15		78	89	[illegible]	[illegible]	0	[illegible]	2	[illegible]	0
MOUNTAIN PASS	[illegible]	[illegible]	50 7		76	29	23	[illegible]	4[illegible]	[illegible]	0	0	0	5	0	.16			16	[illegible]	4	[illegible]	4	1	1	[illegible]	0
NEEDLES FAA AIRPORT		M		M		M															M		M			
PALMDALE	[illegible]	[illegible]	46 5	-1.8	84	30+	30	[illegible] +	24[illegible]	[illegible]	2	0	0	4	0	2.47	1 82		00	[illegible]	[illegible]	0	[illegible]	3	[illegible]	1
PALM SPRINGS	[illegible]	[illegible]	70 5	1.2	97	28+	40	[illegible] +	[illegible]	1[illegible]8	11	0	0	0	0	.15	- 09		15	[illegible]	[illegible]	0	[illegible]	1	[illegible]	0
PARKER RESERVOIR	[illegible]	[illegible]	71 5	-.1	98	28	45	[illegible]	[illegible]	217	8	0	0	0	0	.00	- 28		00	30 +	[illegible]	0	[illegible]	0	[illegible]	0
RANDSBURG	[illegible]	[illegible]	56 7	-2.4	83	30+	28	[illegible]	2[illegible]	[illegible]6	0	0	3	0	1.19		74		80	[illegible]	[illegible]	5	1	2	[illegible]	0
THERMAL FAA AP		M		M		M															M		M			
TRONA	[illegible]	[illegible]	50 0	.4	92	28	39	[illegible] +	[illegible]	[illegible]6	2	0	0	0	.28		06		22	[illegible]	[illegible]	0	[illegible]	1	[illegible]	0
TWENTYNINE PALMS	[illegible]	[illegible]	52 2	.0	95	28	30	[illegible]	[illegible]	8	5	0	1	0	T		12		[illegible]	3 +	[illegible]	0	[illegible]	0	[illegible]	0
VANDERMO FIRE STN 79	[illegible]	[illegible]	52 1		83	30	22	[illegible]	3[illegible]	[illegible]	0	0	9	0	.07			07	1[illegible]	[illegible]	[illegible]	0	[illegible]	0	[illegible]	0
VICTORVILLE PUMP PLANT	[illegible]	[illegible]	59 9	-1.4	85	29	31	[illegible]	2[illegible]	[illegible]	3	0	0	3	0	1.12		68	48	[illegible]	[illegible]	0	[illegible]	3	[illegible]	0
WILD ROSE RANGER STN	[illegible]	[illegible]	52 9		80	28	25	[illegible]	3[illegible]	[illegible]	0	0	0	5	0	.31			27	[illegible]	[illegible]	0	[illegible]	1	[illegible]	0
--DIVISIONAL DATA----->			61 9	.5												72		11								

SEE REFERENCE NOTES FOLLOWING STATION INDEX

DAILY PRECIPITATION (INCHES)

STATION	TOTAL	DAY OF MONTH 1	2	3	4	5	6	7	8	9	10	11	12	13	14	15
CALIFORNIA																
NORTH COAST DRAINAGE 01																
ANDERSON PAC UNION COL	7.43	.35	.70	1.43	.07		16				.74	3.08	.37	.14	.37	.02
BIG BAR RANGER STATION	3.56	.18	.49	*	*	.96	13	.12	.04		*	*	.95	.28	.33	.08
BRIDGEVILLE 4 NNW	12.91	*	2.00	2.00	.70	.45	54	.77	.21			2.17	1.12	.73	1.73	.49
BURNT RANCH 1 S	5.95	.13	.54	.65	.72	T	37	.30			.10	.75	.56	.43	1.12	.28
CALISTOGA	7.39	.18	1.57	.40	.02	.25					1.73	2.17	.44	.26	.36	.01
CALLAHAN	.51	T	.05	.04	.03	.03	01				.03	.27	.02	.03	T	
CEDARVILLE 5 SE	M 1.55	-	-	-	-	-				.28	.60	.10	.47	.10		
CLOVERDALE 3 SSE	6.55	.51	.95	.68		.25	11	.07	.02		.34	2.80	.16	.27	.37	.02
COPCO 1 DAM	.73		.10	.05		.08	04	.05			.14	.13		.10	.04	
COVELO	6.49	.23	1.27	.06	.35	.36	10	.02	.01		.79	*	1.59	.73	.96	.02
CRESCENT CITY 1 N	9.72	.26			*	3.10	1 21	.40	.05	*	*	*	2.23	1.75	.48	.16
CRESCENT CITY 7 ENE	16.46	.61	.93	1.17	1.18	1.02	1 80	1.55	.05		.12	1.40	2.65	2.08	1.30	.55
EUREKA WSO CI R	5.97	.31	.43	.65	.12	.91	76	.02			.28	.86	.18	.85	.60	T
FOREST GLEN	15.65			2.05	2.10	2.25		.59	.18				4.39	1.66	2.28	.15
FORT BRAGG	4.75	.15	.74	1.14	.09	.08	50	.24	.06	.01	.06	.86	.41	.20	.20	.01
FORT DICK	10.83	.97	.68	.64	.84	1.00	1 50	.65	.01			1.09	1.50	1.30	.50	.10
FORT JONES RANGER STN	.51	T	.10	*	*	.09	07				*	*	.14	.05	.04	.02
FORT ROSS	3.01	.25	.66	.18	.04	.28	14				1.01	.23			.22	
GARBERVILLE	11.30	.85	1.36	.74	.26	.43	41	.06	T		.82	2.92	1.12	1.67	.66	
GASQUET RANGER STATION	20.88	.86	1.15	2.77	1.58	.78	2 12	.69	.26		.07	1.81	2.82	2.44	2.41	1.07
GRATON	5.24	.17	.49	.74	.05		15	.02			.55	2.37	.24	.14	.32	
GREENVIEW	1.16			.40	.03	.03					.40			.30		
GRIZZLY CREEK ST PK	9.97	.48	.95	.95	.65	.33	53	.58	.04		.07	1.76	.94	1.25	1.18	.26
GUERNEVILLE FIRE DEPT	7.28	.25	.90	1.50	.22	T	44	T			.55	2.77	.06	.15	.44	
HAPPY CAMP RANGER STN	9.10	.08	.88	*	*	3.16	1 22	.18	.01		*	*	1.60	.57	.95	.45
HAYFORK RANGER STATION	3.43	.05	.58	*	*	.30	13		.02		*	*	1.64	.26	.35	.10
HEALDSBURG	7.20	.45	1.44	.30	.05	.28	01				2.38	1.31	.27	.17	.54	
HEALDSBURG 2	6.45	.26	1.08	.15	.09	T	25	.05			.28	3.25	.32	.24	.48	
HILTS	1.07		.25		.12	.06						.52		.02	.10	
HOOPA	M	-	-	-	-	-		-	-	-	-	-	-	-	-	-
KENTFIELD	8.87	.82	1.38	1.56	.05	.06	10				2.65	1.33	.13	.04	.75	
KLAMATH R	14.62	.76	.82	1.98	.65	1.23	1 65	.32	.09		.52	1.54	1.48	1.93	1.56	.09
LAVA BEDS NAT MONUMENT	1.69		.14	.09	.24	.09			.06		.11	.39	.21	.03	.14	.19
MAD RIVER RANGER STN	8.81	*	*	*	*	2.57		.90			*	*	2.25	1.21	1.56	.32
MOUNT HEBRON R S	.92	.20		*	*	.18	03	.04			*	*	.33		.07	.07
MUIR WOODS	5.92	.72	.47	1.30		.30	01				2.12	.60	.02		.38	
NAPA STATE HOSPITAL	3.97	.52	.24	.92	.02	.03	T				.74	1.01	.38	T	.11	
OAK KNOLL R S 2	1.78	.05	.24			.45	14	.10					.45	.02	.23	.09
OAKVILLE 1 WNW	M	-	-	-	-	-		-	-	-	-	-	-	-	-	
OCCIDENTAL	7.41	.20	.60	1.68			30				.57	2.40	1.32	.34		
ORICK PRAIRIE CREEK PK	11.76	.64	.64	1.87	1.17	.42	1 17	.42			.21	1.28	1.20	1.18	1.44	.12
ORLEANS	7.55	.09	1.02	1.07	.59	.63	55	.05			.44	.65	.29	1.06	1.05	.06
PETALUMA FIRE STN 3	3.28	.47	.27	.72	.10		08			.21		1.00	.10	.02	.31	
POINT ARENA	6.69	.47	1.93	.40	.28	.14	27	.03				2.27	.66	.03	.21	
POTTER VALLEY P H	6.44	.38	1.31	.43	.23	.30	28	.02	.06		.82	1.55	.44	.24	.38	
RICHARDSON GROVE ST PK	14.48	.57	1.52	.88	.47	.17	60	.38	.08		.23	3.20	2.08	2.57	1.54	.19
SAINT HELENA	6.82	.72	1.45	.16	T	.12		T		.37	3.25	.27	.05	.43	T	
SAN RAFAEL	M	-	-	-	-	-		-	-	-	-	-	-	-	-	-
SANTA ROSA	4.00	.26	.40	.64	.05		09	.01			.34	1.71	.09	.04	.35	.02
SAWYERS BAR RANGER STN	M	-	-	-	-	-		-	-	-	-	-	-	-	-	-
SCOTIA	8.74	.61	.98	.71	.46	.31	40	.37	.01		.05	1.91	1.14	.82	.83	.14
SHELTER COVE AVIATION	M	-	-	-	-	-		-	-	-	-	-	-	-	-	-
SONOMA	M	-	-	-	-	-		-	-	-	-	-	-	-	-	-
STANDISH-HICKEY ST PK	13.35	1.94	.91	.90	.81	.11	88	.54			.29	1.13	2.54	1.81	1.18	.31
TRINITY RIVER HATCH	1.79	.03	.27	.17	.03		19	.03			.10	.69	.01	.10	.17	
TULELAKE /R	.74	.13	.02	.15		.02	01	.08	.01		.14	.16	.02			
UKIAH	5.70	.27	1.15	.24	.30	.48	10	T			.92	1.10	.14	.69	.31	
UKIAH 4 WSW	15.25	7.21	1.08	1.03	.50	.03	72	.10	.02		.21	1.86	.89	.68	.85	.07
UPPER MATTOLE	14.46	.57	1.14	1.16	.48	.54	87	.44	.02		.39	3.70	2.61	1.63	.87	.04
WARM SPRINGS DAM	M	-	-	-	-	-		-	-	-	-	-	-	-	-	-
WEAVERVILLE RANGER STN	2.81	.21	.50	*	*	.40	03	.10			*	*	1.19	.38		

SEE REFERENCE NOTES FOLLOWING STATION INDEX

DAILY PRECIPITATION (CONT)

STATION	DAY OF MONTH 16	17	18	19	20	21	22	23	24	25	26	27	28	29	30	31
CALIFORNIA																
NORTH COAST																
DRAINAGE 01																
ANDERSON PAC UNION COL																
BIG BAR RANGER STATION																
BRIDGEVILLE 4 NNW																
BURNT RANCH 1 S																
CALISTOGA																
CALLAHAN																
CELEVILLE 5 SE																
CLOVERDALE 3 SSE																
CRESCENT DAM																
CUVEE				.00							.00					
DEL NORTE CITY 1 N														.08		
DEL NORTE CITY 7 ENE													.05			
EUREKA WSO CI R													T			
FORT BRAGG																
FORT DICK																
FORT JONES RANGER STN				.00							.00		.04	.01		
FORT ROSS																
GARBERVILLE																
GASQUET RANGER STATION	.01												.04			
GRATON																
GREENVIEW																
GRIZZLY CREEK ST PK																
GUERNEVILLE FIRE DEPT		T							T							
HARRY AMP RANGER STN																
HARTSON RANGER STATION																
HEALDSBURG																
HEALDSBURG 2																
HILLS																
HOOPA	-	-		-					-	-	-	-	-	-		
HOPLAND																
HUMBOLDT R R R													T			
JEDEDIAH SMITH NAT MONUMENT																
KAMIAH RIVER RANGER STN																
KENTWOOD EBRON R S		*	*						*	*		T				
KERN WOODS																
KONOCTI STATE HOSPITAL																
LAKE KNOLL R S 2	.01															
LAKEVILLE 1 WNW	-	-	-	-	-	-	-	-	-	-	-	-	-	-		
LAKEWOOD																
LOCK PRAIRIE CREEK PK																
LOWLAND																
MALTALUMA FIRE STN 3																
MOUNT PRENA																
MUSTER VALLEY P H																
NEW ARUSON GROVE ST PK																
NAPA																
SAINT HELENA																
SAN RAFAEL	-	-	-	-	-	-	-	-	-	-	-	-	-	-		
SANTA ROSA																
SAWYERS BAR RANGER STN	-	-	-	-	-	-	-	-	-	-	-	-	-	-		
SCOTIA													T			
SHELTER COVE AVIATION	-	-	-	-	-	-	-	-	-	-	-	-	-	-		
SONOMA	-	-	-	-	-	-	-	-		-	-	-	-	-		
STANDISH-HICKEY ST PK																
STANITZ RIVER HATCH																
SUSANVILLE R																
TAHOE																
TAHOE 3 WSW																
TAYLOR MATTOLE																
TEMPLETON SPRINGS DAM	-	-	-	-	-	-	-	-	-	-	-		-	-		
TRAVERSVILLE RANGER STN		*	*						*	*						

SEE REFERENCE NOTES FOLLOWING STATION INDEX

DAILY PRECIPITATION (INCHES)

CALIFORNIA
APRIL 1982

STATION	TOTAL	1	2	3	4	5	6	7	8	9	10	11	12	13	14	15
		DAY OF MONTH														
WEED FIRE DEPARTMENT	1.51		.10	.04	T	T	.04	T			T	.72	.30			
WILLITS 1 NE	4.43	.41	1.49	.66	T	.47	.37	.02	.01		.23	1.65	.65			
WILLOW CREEK 1 NW	2.70	.26	.71	.73	.87	.09	*	1.21			.09		1.25			
YREKA	1.07	.02	.18	.15	.05	T	.06		T		.06	.28				
SACRAMENTO DRAINAGE 02																
ADIN RANGER STATION	.17	.07	T			T					*	*	.10			
ALTURAS RANGER STATION	.45	.10	.04		.04		.08	.10				.05			.02	.03
AUBURN	5.43	1.66	.40	1.15	.30		.22				.25	2.30	.26	.02	.17	.20
AUBURN DAM PROJECT	4.47	1.55	.24	1.18	.27	T	.16				.27	2.16	.29	T	.2	.12
BLUE CANYON WSMO /R	13.38	.36	1.74	2.00	.30	.43	.11	.01			2.88	3.95	.42		.14	
BOWMAN DAM	1.81	*	*	*	*	*	*	*	*	*	*	*	*	*		.81
BROOKS FARNHAM RANCH	.55	.13	.04	.26	.02		.03				.63	1.28	.08	.05	.01	T
BRUSH CREEK R S	6.94			*	*	5.95	.38	.12	.35		*	*	8.35	.22	1.51	.06
BUCKHORN	4.39	1.55	.96	.71		.72	T	.12			.41	1.12		T	.80	
BULLS CREEK P H	14.16	.32	1.79	2.10	.40	.05	.33	.22	.04		.38	8.60	.60	.17	1.01	.15
BURNEY	.80	.79	.26		.26		.23	.01	.15			.62	.11	.01	.11	.05
CANBY RANGER STATION	1.39	.14	.10	*	*	.17	.12	.14			*	*	.46	.05	.14	.05
CANYON DAM	7.49	.40	1.02	1.23	.16		.33	.17			.23	1.82	.87	.21	.92	.14
CHALLENGE RANGER STA	15.97			*	*	5.62	.58				*	*	7.95	.40	1.3	.09
CHESTER	4.22	T	1.09	.62	.02	T	.23	.23			.19	1.15	.35	.08	.2	T
CHICO UNIVERSITY FARM	2.79	.06	.19	.51	.02		.15			*	*	*	*	1.82	.04	
CLEARLAKE HIGHLANDS	.12	.10	.34	.34	.05		.11	.03			.18	1.79	.09	.08	.10	.01
COLEMAN FISHERIES STA	2.48	.07					.73				1.55		.04	.09		
COLFAX	8.60	.34	.58	2.01	.18		.37				1.33	2.88	.41	T	.79	
COLGATE POWER HOUSE	7.73	.42	.66	1.70	.13		.36				.89	2.21	.45	.03	.88	
COLUSA 2 SSW	1.08	.03	.12	.03		.02			T		.83		.04	.01		
CORNING HOUGHTON RANCH	M	-	-	-	-	-	-	-	-	-		-	-		-	-
DAVIS 2 WSW EXP FARM	9.44	.36	.16	1.24	.17		.02	T			.43	2.92	.08	.01	.05	
DEER CREEK FOREBAY	9.46	*	*	*	*	*	*	*	*	*	*	*	*	*	*	*
DE SABLA	10.14	.45	2.36	1.32		.20	.06	.04			1.11	3.13	.48	.29	.70	
DOBBINS 1 S	10.47	.62	.85	2.32	.10		.40				1.30	3.07	.64		1.17	
DOWNIEVILLE RANGER STA	14.71	1.02	.76	*	*	3.88	.70	.03	.04		*	*	6.18	.35	1.32	.43
DUNSMUIR TRTMT PLANT	9.76	.18	1.29	.50		.13	.38	T	T		.02	2.70	1.99	1.92	.69	T
EAST PARK RESERVOIR	1.79		.30	.12							.32	1.05				
FAIRFIELD FIRE STN 2	M	-	-	-	-	-	-	-	-	-		-	-		-	-
FOLSOM DAM	5.18	1.55	.24	.38	.20		.11				.18	1.90	.27		.09	.26
FORESTHILL RANGER STA	11.22	2.14	.70	1.46	.45		.41	.02	*	*	*	*	4.91	.14	.17	.82
FRENCH GULCH	M	-	-	-	-	-	-	-	-	-		-	-		-	-
GEORGETOWN RANGER STA	9.52	.06	*	2.31	.42		.43	.02	T		.87	4.45	.24	.08	.54	.10
GOLD RUN	11.55	.44	.96	1.80	.39		.50				1.31	4.34	.75		1.04	.02
GRASS VALLEY 2	11.31	1.82	.42	3.30	.68	T	.35				.19	2.51	1.13	.18	.54	.19
GREENVILLE RANGER STA	6.76	.27	*	*	2.75	.21	.20	.01	*	*	*	3.25	.06	.01		
HARRISON GULCH R S	3.56	.09	1.03	*	*	.50	.15		.17		*	*	1.15	.25	.22	T
HARRY ENGLEBRIGHT DAM	3.75	1.38	.28	2.39	.29		.31				.20	2.50	.70	.81	.89	.04
HAT CREEK P H 1	1.80	.30	.09	.02	.36	.01	.26		.10		.01	.39	.03		.12	.11
IOWA HILL	10.28	1.83	.43	1.80	.73	.05	.42	T			.15	3.32	.57	.19	.22	.57
JESS VALLEY	.71	.05	.05	T	.25	.05	.05	.15			T	.11	T		T	
KELSEY 1 N	5.99	1.96	.20				.29	.03			.68	2.38				.45
LAKEPORT	4.44	.48	1.00	.20	.08	.15	.03				.96	.93	.22	.11	.28	
LAKE SOLANO	5.12	.36	.25	1.03	.04		T		T		.30	2.74	.33		.07	T
LAKE SPAULDING	16.26	2.53	1.68	2.07	1.18	T	.66	.07	T		1.20	4.50	1.36	.1	.93	.08
MANZANITA LAKE	5.85	.25	.17	.38	1.06	T	.49	.17	.17		T	1.89	.51	.06	.56	.14
MARKLEY COVE	6.31	.52	.54	1.38	.07	T	.08		T		.20	2.64	.30	.01	.57	T
MARYSVILLE	M	-	-	-	-	-	-	-	-	-		-	-		-	-
MC CLOUD	8.48	.09	.78	.38	T	.10	.19	.02			.04	2.07	2.21	1.99	.61	T
MIDDLETOWN	10.91	.16	.94	1.90			.44	.01			5.70	.64		.62	.50	
MINERAL	11.15	.23	.48	1.20	1.10	T	.52	.23	.16		.04	4.36	1.15	.24	1.04	.40
MOUNT SHASTA WSO CI /R	4.50	.09	.52	.09	.07	.27	.02	T			1.37	.99	.58	.48	.02	
NEVADA CITY	13.08	2.66	.49	3.38	.72		.38				.25	3.13	.97	.30	.38	.42
NICOLAUS 2	5.03	.43	.24	.79	.31			.12			.31	2.27	.20		.36	
ONO	M	-	-	-	-	-	-	-	-	-		-	-		-	-
ORLAND	M	-	-	-	-	-	-	-	-	-		-	-		-	-
OROVILLE DAM	5.88	.29	.33	1.58	.57		.16				.11	2.04	.47	T	.26	.07
PACIFIC HOUSE	10.04	2.67	.37	.64	1.86	.04	.60	.17	T		.13	2.15	1.11	.03		.27

SEE REFERENCE NOTES FOLLOWING STATION INDEX

DAILY PRECIPITATION (CONT)

CALIFORNIA
APRIL 1983

STATION	DAY OF MONTH 16	17	18	19	20	21	22	23	24	25	26	27	28	29	30	31
WEED FIRE DEPARTMENT																
WILLITS 1 NE																
WILLOW CREEK 1 NW	.02															
YREKA																
SACRAMENTO																
DRAINAGE 02																
ALPINE RANGER STATION																
ALTURAS RANGER STATION													T			
AUBURN																
AUBURN DAM PROJECT																
BLUE CANYON WSMO //R																
BOWMAN DAM	*	*	*	*	*			*	*					*		
BROOKS FARNHAM RANCH																
BRUSH CREEK R S																
BULKHORN																
BUCKS CREEK P H																
BURNEY																
CANBY RANGER STATION				.00							00			*		
CANYON DAM																
CHALLENGE RANGER STA																
CHESTER																
CHICO UNIVERSITY FARM																
CLEARLAKE HIGHLANDS																
COLEMAN FISHERIES STA																
COLFAX																
COLGATE POWER HOUSE																
COLUSA 2 SSW																
CORNING HOUGHTON RANCH	-	-	-	-	-	-	-	-	-	-		-	-			
DAVIS 2 WSW EXP FARM																
DEER CREEK FOREBAY	*	*	*	*	*	*	9.46									
DESABLA																
DOBBINS 1 S																
DONNIEVILLE RANGER STA																
DUNSMUIR TRTMT PLANT																
EAST PARK RESERVOIR																
FAIRFIELD FIRE STN 2	-	-	-	-	-	-	-	-	-	-		-	-			
FOLSOM DAM																
FORESTHILL RANGER STA																
FRENCH GULCH	-	-	-	-	-	-	-	-	-	-		-	-			
GEORGETOWN RANGER STA																
GOLD RUN																
GRASS VALLEY 2																
GREENVILLE RANGER STA																
HARRISON GULCH R S		*	*						*	*						
HARRY ENGLEBRIGHT DAM																
HAT CREEK P H 1																
IONA HILL																
JACKS VALLEY													T			
JESSEY 1 N																
LAKEPORT																
LAKE SOLANO																
LAKE SPAULDING																
LAZANITA LAKE																
MACKLEY COVE																
MARYSVILLE	-	-	-	-	-	-	-	-	-	-			-			
MC CLOUD													T			
MIDDLETOWN																
MISERAL																
MOUNT SHASTA WSO CI //R													T			
NEVADA CITY																
NICOLAUS 2																
OAKLEY	-	-	-	-	-	-	-	-	-	-		-				
OAKLAND	-	-	-	-	-	-	-	-	-				-			
OROVILLE DAM																
PACIFIC HOUSE																

SEE REFERENCE NOTES FOLLOWING STATION INDEX

DAILY PRECIPITATION (INCHES)

APRIL 1982

STATION			DAY OF MONTH 1	2	3	4	5	6	7	8	9	10	11	12	13	14	15
PARADISE		4 25	.40	.74	2.70	.30		35				08	3.60	23		40	.46
PLACKENTA RANGER STA		2 21	.12	.37			.11			.05				56			
PLAINES CREEK		1 16	.12	.15	.07	.52	T	28	.06	T			1.74		.10	11	.01
PLIT RIVER P H 1		3 35	.41	.09	.17	.03	.03	21	.02	.01		02	.16	02		14	.04
PLIT RIVER P H 5		1 75	.78	2.44	4.26		.47	07				48	2.15	2 01	.59	3 51	
PLACERVILLE		1 91	2.00	.16	1.72	.49		23	.01	.14	.14	2 59	.32	01	.05	12	
PLACERVILLE IFG		2 21		3.20	2.10			30	T				3.41	09		18	
PORTOLA		8		.41	.40	.50		24	.20			20	.66	20	T		
QUINCY		1 65	2.00	.69	*	*	2.50	39	.34	T		*	*	3 61	.22	75	.15
RED BLUFF WSO AP	R	1 45	.13	.18			.13		T			89	T	06	.06		
REDDING FIRE STN 4		2 21	.45	1.21	.20	T	.25	05				51	.12	T	T	43	
REPRESA		1 15		.44	.31							1 27	.63			50	
ROUND MT P G AND E		3 35	.95	.64	.97	.03	.80	09	.02			72	1.16	09	.03	1 85	
SACRAMENTO FAA AP	R	3 07	.17	.23	.20		.04					1 49	.83	02		09	
SACRAMENTO WSO CI	R	3 32	.19	.31	.28		.06					1 88	.54	01	.09		
SHASTA DAM		11 52	1.15	1.85	2.85			10	.15	.02		05	.95	30	.03	4 07	
SHINGLETOWN 2 E		4 34	1.12	.13	*	*	*		*	.84			2.09	06		09	.01
SIERRA CITY		12 61	*	*	*	*	*		*	*	*	1 80	6.02	3 00	.38	61	.81
SIERRAVILLE R S	//	5 11	1.43	.09	.44	.45		38	.02			T	1.68	65			
STONYFORD RANGER STA		1 34	.24	.45	.03							66	.96				
STONY GORGE RESERVOIR		8	.01	.28	.18	T		02		.25		08	.92	02	.03	02	
STRAWBERRY VALLEY		23 04	1.70	3.23	5.35	1.25	.15	50	.11			22	6.46	1 88	.58	1 46	.15
TWIN LAKES		3 64	.09	.97	1.77	.86	T	65	.12	.07		2 16	2.47	32			
UPPER LAKE 7 W		7 93	.45	1.95	.58	.30	.41	34	.03		.83	1 51	.35	42	.50	26	
VACAVILLE		5 83	.07	.19	1.31		.04	02				1 63	2.11	06		40	
VINTON		1 24	.29	T	.11	.04		10	.03				02	.65	T		
VOLTA POWER HOUSE		2	.19	.03	.03			27	.13				39	1.13		.01	05
WHISKEYTOWN RES		11 21	1.28	1.85	3.25	T	.03	11	.10	.15			18	.91	31	.28	3 80
WILLIAMS		1 63	.04	.05	.03						.85		69				
WILLOWS 6 W		1 55	.07	.23	.02					.07			66	.49	01		
WINTERS		4 78	.26	.22	.84	.02		T	T	T			39	2.79	18		08
WOODLAND 1 WNW		4 52	.30	.24	.67	.02							44	2.70	10		09
NORTHEAST INTERIOR BASINS 03																	
BOCA		2 97	1.28			.45		20					.62	42			
BODIE		1 4									.02		35	1.05			
BRIDGEPORT		3 35	.80	T					.00			T	1.55	T			
CEDARVILLE		7	.09	T	T	.30		07	.04	T			.11	03		T	.14
DONNER MEMORIAL ST PK		8 73	1.81	.35	1.15	1.25	.03	53	.02	T		02	2.29	1 18	.10	01	.05
DOYLE		5	T	T	.10	.04		04	T	.02			.36	T			
DOYLE 4 SSE		1 83		T	.04	.19						02	1.44	14			
ECHO SUMMIT		11 38	4.02	.40	.52	1.17	.24	51	.07	.04		01	2.44	1 89	.01	T	T
ELLERY LAKE	//	3 90	*	*	*	*	*		*	1.26		1 42	.88	08	.20		
FORT BIDWELL		1 36	.07	.06	.18	.11	.10	08	.23			07	.09	02	T	13	.15
GEM LAKE	M	9 12	1.08	.38	.32	.42		04	.08			38	6.18	20			
MONO LAKE		3 46	.66									17	2.63				
SAGEHEN CREEK		6 53	.37	.44	1.17	.25	T	38	T			45	3.01	45	.01	T	
SUSANVILLE AIRPORT		1 78	.40	.08	.02	.05		07					.60	51	.02	03	
TAHOE CITY		6 71	.73	.29	1.33	1.26	T	47	T	T		08	1.98	54	.03	T	T
TERMO		76	T	T	.05	.04	.01	05	T	.05		07	.46	03	T	T	T
TRUCKEE RANGER STATION		5 93	1.62	T	.96	.84	.02	39	.01	T		02	1.23	82	.01	01	
WOODFORDS		3 19	.19	.43	.10	.03	T					16	2.09	05			
CENTRAL COAST DRAINAGE 04																	
BEN LOMOND 4		8 34	.58	.84	1.35	.11		03	.02	.01	T	2 27	2.84	06	.07	16	
BERKELEY		5 34	.55	1.44	.34	.01	.04					2 27	.31	25		13	
BIG SUR STATE PARK		10 65	1.18	.38	1.02	.31		45	.03			1 87	4.50	86		05	
BLACK MOUNTAIN 2 SW		10 97	*	*	*	6.75	.26					23	2.85	60	T	28	
CHITTENDEN PASS	M		-	-	-	-	-	-	-	-	-	-	-	-	-	-	-
GILROY		4 68	1.01	.15	1.05	.17		.02				22	1.53	36		15	.02
HALF MOON BAY		5 02	1.12	.59	.70			17	.04			76	1.39	21		04	
HOLLISTER 2		2.33	.88	.29	.14			.10	.01			05	.65	20		01	T
KING CITY		2.86	1.15	.13	T			T	T			1 58					
LIVERMORE		1.50	.12	.02	.16	.29	.02	.05				38	.29	06	.01	10	

SEE REFERENCE NOTES FOLLOWING STATION INDEX

DAILY PRECIPITATION (CONT)

CALIFORNIA
[illegible]

STATION	DAY OF MONTH															
	16	17	18	19	20	21	22	23	24	25	26	27	28	29	30	31
PARADISE																
PASKENTA RANGER STA																
PAYNES CREEK																
PIT RIVER P H 1																
PIT RIVER P H 5																
PLACERVILLE																
PLACERVILLE IFG																
PORTOLA																
QUINCY																
RED BLUFF WSO AP																
REDDING FIRE STN																
REPRESA																
ROUND MT P G AND E																
SACRAMENTO FAA AP																
SACRAMENTO WSO CI																
SASTA DAM																
SINGLETON 2 E																
SIERRA [illegible]																
SIERRAVILLE R S																
SONFORD RANGER STA																
SONORA RESERVOIR																
SAMBERG VALLEY																
TWIN LAKES											16					
UPPER LAKE 7 W																
VACAVILLE																
VINTON																
WHITE POWER HOUSE																
WHISTLETOWN RES																
WILLOWS																
WILLOW 6 W																
WINTER																
WOODLAND 1 WNW																
NORTHEAST INTERIOR																
[illegible] INS 03																
[illegible]																
[illegible] E																
[illegible] GEP RT																
[illegible] RVILLE																
[illegible] MEMORIAL ST PK																
[illegible] E																
[illegible] E 4 SSE																
[illegible] SUMMIT											06					
[illegible] RY LAKE											06					
[illegible] BIG WELL													07			
[illegible] LAKE			0.4									.02				
[illegible] LAKE																
[illegible] HEN CREEK																
[illegible] NVILLE AIRPORT																
[illegible] E CITY																
[illegible] O													T			
[illegible] K RANGER STATION																
[illegible] FORKS											14					
[illegible] NTRAL COAST																
[illegible] AIRGE 04																
[illegible] L [illegible] 4																
[illegible] KEY																
[illegible] S STATE PAR																
[illegible] CK MOUNTAIN 2 [illegible]																
[illegible] TTLE DEER PASS																
[illegible] RO																
[illegible] F [illegible] N BAY																
[illegible] LI T R 2																
[illegible] G I Y																
[illegible] ER O E																

SEE REFERENCE NOTES FOLLOWING STATION INDEX

DAILY PRECIPITATION (INCHES)

CALIFORNIA
APRIL 1982

STATION		TOTAL	1	2	3	4	5	6	7	8	9	10	11	12	13	14	15
			DAY OF MONTH														
LOS GATOS		3.66	22	.06	.36	.11		.03				.50	2.16	.13		.09	
LOS GATOS 4 SW		12.40	1.10	.75	2.82	.32	.02	.06				.40	6.00	.68	.03	.22	
MARTINEZ WATER PLANT		4.10	67	.24	.80	.05		.04				.25	1.48	.19		.38	
MONTEREY		3.14	95	.07	.15	.06		.16			.03	.90	75	.05		.02	
MORGAN HILL		M		-	-	-	-	-	-	-	-	-	-	-	-	-	-
MORRO BAY FIRE DEPT		3.26	13	.03	.12			T			.36	2.55	.07				
MOUNT DIABLO JUNCTION		4.28	65	.40	.93	.09		.10	.01			.43	1.25	.17		.25	
MOUNT HAMILTON		2.09		*	.25	.50		.25				.27	.44	.15		.23	
NEWARK		2.12	79	.20	.10	.11		.03				.42	.35	.10		.02	
OAKLAND MUSEUM		4.13	69	.15	.99	.01		.06				.93	1.07	.21		.02	
PAICINES OHRWALL RANCH		2.87	89	.44	.05	.20	T	.09	.06			.09	.65	.40	T		
PALO ALTO		2.59	78	.39	.30	.15		.06				.20	.53	.13		.05	
PALOMA		4.74	54	.03	.14	.01	T	.26	T		.04	.91	2.66	.02		.12	.01
PASO ROBLES		3.05	83	T	.01			.02				.60	1.59				
PASO ROBLES FAA AP		1.92	07		T			.02			.03	.86	.94				
PINNACLES NAT MONUMENT		3.11	1.32	.19	.03	.11	.01	.22			.01	.02	1.19	.01			
PISMO BEACH		5.82	1.33	.20		.04						1.98	1.98	.29			
PRIEST VALLEY		4.47	1.10		.23			.05			T	.83	2.26				
REDWOOD CITY		3.27	73	.18	.48	.13		.12	.05			.51	.87	.08	T	.12	
RICHMOND		4.98	66	.45	1.19	T	.07					1.50	.98	.04		.09	
SALINAS 3 E		1.81	62	.05			.14	.09						.87		.04	
SALINAS FAA AP		1.41	41		.03	.09		.07			.04	.63	.10	T		.04	
SALINAS DAM		6.06	2.64	T								.22	2.88	.32			
SAN CLEMENTE DAM		4.41	1.75	.30	.02	.04		.15	.05			.24	1.68	.16			.02
SF RICHMOND SUNSET	R	M		-	-	-	-	-	-	-	-	-	-	-	-	-	-
SAN FRANCISCO WSO AP	R	3.25	44	.63	.14	.02	.09	T	T		T	1.54	.32	.01	T	.06	
SAN FRANCISCO WSO CI	R	3.03	44	.62	.29	.01	.07					1.27	.23	.03		.07	
SAN GREGORIO 2 SE		4.89	58	.71	.76	.10	.11	.06			T	.97	1.35	.12		.12	.01
SAN JOSE		1.90	36		.11	.15		.08				.20	.92	.08		T	
SAN LUIS OBISPO POLY		4.12		.34		.09						.29	3.12	.27		.01	
SANTA CRUZ		6.05	1.36	.50	.38	.11		.02		.0		.66	2.38	.44	.01	.16	
SANTA MARGARITA BOOST		9.17	3.17	.37	.01	.60			.04			.44	2.95	1.59			
SOLEDAD		1.26	77	.17		.07		.18				.07					
SPRECKELS HWY BRIDGE		4.28	1.11	.74	.14	.20	.05	.08				.18	.51	.12		.02	.13
UPR SAN LEANDRO FILTER		5.05	1.21	.41	.82	.22		.08				.27	1.62	.35		.02	.05
WATSONVILLE WATERWORKS		5.58	91	.37	.90	.28		.03				.30	2.09	.35		.25	.10
WOODSIDE FIRE STN 1		M		-	-	-	-	-	-	-	-	-	-	-	-	-	-
WRIGHTS		9.41	50	.82	1.49	.15			.22			1.80	3.66	.62		.15	
SAN JOAQUIN DRAINAGE	05																
ANTIOCH PUMPING PL 3		1.69	53	.19	.10	.01						.19	.62			.05	
ASH MOUNTAIN		7.08	1.88	.05		.36		.02	.14			.05	3.15	1.42			
ALBERRY 1 NW		4.23	1.43	.06		.09						1.27	1.38				
BAKERSFIELD WSO AP	R	1.07	74					T			.01	.10	.22				
BALCH POWER HOUSE		8.24	1.82			.52		.21				.81	4.21	.64	.03		
BUTTONWILLOW		1.66	1.07	.04					.10			.05	.35	.05			
CALAVERAS BIG TREES		11.33	2.58	.39	.41	1.86	T	.56	.02			.24	4.52	.75	T		
CALAVERAS RANGER STN		7.07	*	1.78			1.22	.47					*	3.60			
CAMP PARDEE		4.88	1.53	.18	.27	.78		.10	.02			.26	.97	.74			.03
CHERRY VALLEY DAM		7.81	43		.82	.05	.16	.08			.19	4.10	1.98	T	T		
COALINGA		1.87	92		T			.11				.21	.63				
COARSEGOLD 1 NW		4.88	32		.33		.52				T	2.32	1.39				
CORCORAN IRRIG DIST		1.73	1.08	.03								.26	.36				
DELANO		2.20	1.15	.11								.05	.59	.30			
DENAIR 3 NNE		1.42	.41	.02	.10	.11	T					.78		T		T	
ELECTRA POWER HOUSE		4.68	.52	.28	.94	.11		.24				.75	1.82	.02			
ELLIOTT		3.54	1.48	.13	.18	.12		.04				.32	.91	.29		.03	.04
EXCHEQUER RESERVOIR		4.00	1.28	.22	.01	.04	T	.01				.50	.92	.51	.51		
FIDDLETOWN DEXTER RANCH		7.14	2.44	.14	.53	1.47		.22				.15	1.30	.79			.10
FIVE POINTS 5 SSW		1.58	91					.02			*	*	.65				
FRESNO WSO AP	R	.89	18			T		T				.57	.14				
FRIANT GOVERNMENT CAMP		2.98	1.19	.28		.19			.01			.16	1.03	.12			
GLENNVILLE		M	-	-	-	-	-	-	-	-	-	-	-	-	-	-	-
GRANT GROVE		11.56	3.44	.22		.25	.02	.12				.07	4.50	2.94			
GROVELAND RANGER STA		8.70	1.50	1.00		.50	.71	.09					*	4.90			

SEE REFERENCE NOTES FOLLOWING STATION INDEX

DAILY PRECIPITATION (CONT)

CALIFORNIA
APRIL 1966

STATION	DAY OF MONTH 16	17	18	19	20	21	22	23	24	25	26	27	28	29	30	31
LOS GATOS																
LOS GATOS 4 SW																
MARTINEZ WATER PLANT																
MONTEREY																
MORGAN HILL																
MORRO BAY FIRE DEPT																
MOUNT DIABLO JUNCTION																
MOUNT HAMILTON																
NEWARK																
OAKLAND MUSEUM																
PALINES OHRWALL RANCH																
PALO ALTO																
PALOMA																
PASO ROBLES																
PASO ROBLES FAA AP																
PINNACLES NAT MONUMENT																
PISMO BEACH																
PRIEST VALLEY																
REDWOOD CITY																
RICHMOND																
SALINAS 3 E																
SALINAS FAA AP																
SALINAS DAM																
SAN CLEMENTE DAM																
S F RICHMOND SUNSET R																
SAN FRANCISCO WSO AP R																
SAN FRANCISCO WSO CI R																
SAN GREGORIO 2 SE																
SAN JOSE																
SAN LUIS OBISPO POLY																
SANTA CRUZ																
SANTA MARGARITA BOOST																
SEBASTOPOL																
SHELLS HWY BRIDGE																
SOUTH SAN LEANDRO FILTER																
WATSONVILLE WATERWORKS																
WESTSIDE FIRE STN 1																
WHITMORE																
SAN JOAQUIN																
COARSEGOLD .05																
ANTICO PUMPING PL 3																
ASH MOUNTAIN																
BAKERSFIELD 1 NW																
BAKERSFIELD WSO AP R																
BALCH POWER HOUSE																
COTTONWILLOW																
CALAVERAS BIG TREES																
CALAVERAS RANGER STN																
CAMP PARDEE																
CHERRY VALLEY DAM																
CHALLENGE																
CHARLEROLD 1 NW																
CHOWCHILLA IRRIG DIST																
CLAYTON																
CLEARWATER 3 NNE																
COLGATE POWER HOUSE																
COLTON																
COLTON HOOPER RESERVOIR																
COLDTOWN DEXTER RANCH																
CORE POINTS 5 SSW																
CUTLER WSO AP R																
DEVILS ANT GOVERNMENT CAMP																
DINUBA																
DINUBA GROVE																
DRY LAKE RANGER STA																

SEE REFERENCE NOTES FOLLOWING STATION INDEX

DAILY PRECIPITATION (INCHES)

CALIFORNIA
APRIL 1982

STATION		DAY OF MONTH 1	2	3	4	5	6	7	8	9	10	11	12	13	14	15
HANFORD 2 S	1 75	7	.38								.17	41	02			
HETCH HETCHY	6 1	5	.28	.28	.31	.11	.2	.02			.13	2 03	2 01	.06		
HUNTINGTON LAKE	0 32	2 0	.20		.60		.6	.10			.80	4 90	20			
KERLINGER	1 7	3	.09			.18	.0				.37	37	02			
KERN RIVER P H 1	1 3	1 0	.15					.05								
KERN RIVER P H 3	1 7	3	.14								.31	98				
KETTLEMAN STATION	2 1	4					.0				.30	80				
LEEC	M		-	-	-	-	-	-	-	-	-			-	-	-
LEMON COVE	2 84	1 5	.03								.13	1 08	55			
LINDSAY	2 3	1 9	.14				.04	.01			.23	82				
LODGEPOLE	14 9	3 8	.53		.12	T	.0	1.00			.16	6 83	2 50			
LODI	1 7	7	.03	.17	.01		.04				.65	74	01		.07	
LOS BANOS	1 4	8	.05		.03		.2	.01			.20	58	03			
LOS BANOS ARBURUA RCH	1 1	3	.01	.04	.06		.1				.12	52				
LOS BANOS DET RESV	1 18	3	T	T	.04		.1	T			.15	62	01			
MADERA	2 94	1 5	.26								.25	73	05			
MARICOPA	1 9	0	*	*	*	*	.1			.05	.35	15		*	*	
MARIPOSA	5 81	1 9	.51								.25	2 43	63			
MATHER	7 9	2 0	.19		.90	.12	.0	.02			*	*	*	*	4.37	T
MENDOTA DAM	1 8	1 0	.08					.05			.14	51	03			
MERCED MUNICIPAL AP	1 8	1		.02			T				.52	70				
MODESTO	1 6	2	T	.10	.36	T					.91	08			T	
NEWMAN	1 5	5		.03	.11						.35	56			.20	
NEW MELONES DAM	M		-	-	-	-	-	-	-	-	-			-	-	-
NORTH FORK RANGER STA	8 4	2 0	1.00	*	*		T	.16			*	*	4 80			
ORANGE COVE	2 16	5	.11	*	*	.03		.04		*	*	*	1 03			
PANOCHE 2 W	1 57	47		.02	.02		.14			T	.10	82				
PATTIWAY	2 0	8	.08					.32			.07	19	38			
PINE FLAT DAM	3 9	1 2	.13	.01	.11	.02		.08			.06	1 69	28			
PORTERVILLE	2 44	0	.39					.06			.10	51	48			
POSEY 3 E	4 8	1 7	.67									2 22	66			
SALT SPRINGS PWR HOUSE	8 59	1 2	.22	.23	1.10		.6				.61	3 64	53			
SAN LUIS DAM	1 55	8	.07	.01	.05	.01	.1	.03			.05	74	11	T		
SONORA R S	3 25	7	*	*	.33	.12	.0			*	*	*	2 52			
SPENT YOSEMITE N P	13 5	2 0	.52	.42			.01	.48			.02	7 35	2 59			
STOCKTON WSO AP	1 55	9	.02	.10	T	.01	.0				1.03	23	T		.04	
STOCKTON FIRE STA 4	3 45	1 1	.10	.11	.17						.38	1 00	28		.10	
TEHACHAPI	1 89	54	.24					T			.01	28	82			
TEJON RANCHO	1 76	1 4	.20					.32								
THREE RVRS EDISON PH 1	6 5	2 4	.05		.42		.0	.07			1.10	2 45	38			
TIGER CREEK P H	6 4	40		.70	.74		.7				.81	2 94	13			
TRACY CARBONA	2 4	1 1	.07	.02	.23		.0				.53	41	04			
TRACY PUMPING PLANT	1 4	10	T	.28	.26		.04	T			.29	48	T			
TULELOCK	2 54	1 1	.15	.03	.25	.05					.23	65	07			
VISALIA	1 9	8	.10					.01			.28	56				
WASCO	1 7	1 0	.03								.05	38	17			
WESTHAVEN	1 5	7	.14										61			
WEST POINT	6 85	2 1	.26			.95	.41						44			
WOFFORD HEIGHTS	1 4	35	.15								.22	73				
YOSEMITE PARK HEADQTRS	5 81	10		.42			.01	.27		.06	3.60	1.35				
SOUTH COAST DRAINAGE 06																
ACTON-ESDO CYN FC261F	25	12	.02										11			
ALISO CN OAT MT FC 446	29	15										.01	13			
ALPINE	M	-	-	-	-	-	-	-	-	-	-		-	-	-	-
ALTADENA	3.02	2 13										09	80			
ANZA	32												32			
AVALON PLEASURE PIER	73	53									T	15	05			
BIG BEAR LAKE	2.46	1 70	.29								.03	12	32			
BIG TUJUNGA DAM FC46DE	4 32	3 04	.34									.09	85			
BURBANK VALLEY PMP PLT	2.69	1 80	T								.07	.82				
CACHUMA LAKE	M		-	-	-	-	-	-	-	-	-			-	-	-
CAMPO	82	61	.21													
CANOGA PARK PIERCE COL	2 19	1 22		.03								.94				
CHATSWORTH FC 24 F	2.20	1 13										1 07				

SEE REFERENCE NOTES FOLLOWING STATION INDEX

DAILY PRECIPITATION (CONT)

STATION	DAY OF MONTH 16	17	18	19	20	21	22	23	24	25	26	27	28	29	30	31
HANFORD 2 S																
HETCH HETCHY																
HUNTINGTON LAKE																
KERLINGER																
KERN RIVER P H 1																
KERN RIVER P H 3																
KETTLEMAN STATION																
LEBEC				-		-		-	-		-					
LEMON COVE																
LINDSAY																
LODGEPOLE									T							
LODI																
LOS BANOS																
LOS BANOS ARBURUA RCH																
LOS BANOS DET RES/																
MADERA																
MARICOPA									*		*					
MARIPOSA																
MATHER											T					
MENDOTA DAM																
MERCED MUNICIPAL AP																
MODESTO																
NEWMAN																
NEW MELONES DAM	-	-	-	-		-		-	-	-	-					
NORTH FORK RANGER STA		*	*						*	*						
ORANGE COVE		*	*					*	*	*						
PANOCHE 2 W																
PATTIWAY																
PINE FLAT DAM																
PORTERVILLE																
PRIEY 3 E																
HOT SPRINGS PWR HOUSE																
SAN LUIS DAM																
SONORA R S	*	*						*	*							
SEQUOIA NT YOSEMITE N P																
STOCKTON WSO AP																
STOCKTON FIRE STA 4																
TEHACHAPI																
TEJON RANCHO																
TULARE RVRS EDISON PH 1																
TURNER CREEK P H																
TRACY CARBONA																
TRACY PUMPING PLANT																
TULELOCK																
VISALIA																
WASCO																
WATERTHAVEN																
WEST POINT				.68												
WHITEFORD HEIGHTS																
YOSEMITE PARK HEADQTRS																
SOUTH COAST																
DRAINAGE 06																
CORTN-ESDO CYN FC261F																
ALTO CN OAT MT FC 446																
ALTADENA			-	-		-		-	-	-	-					
ANTA																
AVALON PLEASURE PIER																
BIG BEAR LAKE																
BIG TUJUNGA DAM FC46DE																
BURBANK VALLEY PMP PLT																
CAJUNGA LAKE			-	-		-		-	-	-	-					
CAMPO																
CARLSBAD PARK PIERCE COL																
HOLLYWORTH FC 24																

SEE REFERENCE NOTES FOLLOWING STATION INDEX

DAILY PRECIPITATION (INCHES)

CALIFORNIA
1982

DAY OF MONTH

STATION			1	2	3	4	5	6	7	8	9	10	11	12	13	14	15
HUSA VISTA		76	67	.10		.01											
ORINA		33	07	T								T	.25				
VINA TEMPLE FC 193 B		84	30	.01								.01	.62				
HYSTAL LAKE FC 283C	4	91	40	.70									.20	1.30			
LVER CITY	1	11	21	*										*		*	
HYAMACA	2	65		2.62										.03			
ESCANSO RANGER STN	M			-	-	-	-	-	-	-		-	-	-	-	-	-
WNEY FIRE STN FC107D	1	71	95	.15								.06	.45				
RY CANYON RESERVOIR	2	1	72	.02									*	1.26			
EL CAJON		74	88						.01								
CAPITAN DAM	1	2		1.22													T
SMORE		87	19	.56									.14				
CONDIDO 2		55	67	.15										T			T
NTANA 5 N	2	71	92	.10		.05						.01	.63				
NTANA KAISER	1	77	38	T									T	.40			
IBRALTAR DAM 2	M			-	-	-	-	-	-	-		-	-	-	-	-	-
LENDORA WEST FC 185	2	94	95	.07		.04						.02	.86				
EMET	1	31		.98										.13			
HEN HAW DAM	2	14	T	2.10	.01	T	T							.03	T		
IDYLWILD FIRE DEPT	2	13	63	.15								.06	.08	.20			
ULIAN WYNOLA	1	4	30	.13													
UNTAIN DAM	2	85	03	.13									.64	1.06			
LA PRESCENTA FC 251 B	3	1	23										.97				
LAGUNA BEACH		44	75											.15			
AKESIDE 2 E	1	13		1.10					.03								
LA MESA		61	69														
LECHUGA PT STN FC-352B	M		-	-	-	-	-	-	-	-		-	-	-	-	-	-
MPOC	2	45	22	.06	T	.08						.27	.73	.09			
ONG BEACH WSO AP	R	76	46								T	.02	.28				
S ALAMOS	2	40	30	.21								.10	1.01	.28			
S ANGELES WSO AP	R	1 61	98									.06	.57				
OS ANGELES CIVIC CTR	R	1 44	84									.06	.49				
OS PRIETOS RANGER STA	4	94	23	.19								.18		1.44			
TTLE CREEK RANGER STN	5	71	65			.21								.85			
MONTEBELLO	1	39	86									.05	.47				
MT WILSON 2	4	97	64									.12	1.16	.05			
NEW UYAMA FIRE STA	2	15	14	.11					.02			.10	.34	.44			
NEWHALL SOLEDAD FC32CE	2	61	64	.01									.95	.01			
NEWPORT BEACH HARBOR		55	60										.05				
OAK GROVE RANGER STN	1	72	22	.37									*	.13	*	*	
OCEANSIDE MARINA		61	55	.08		T								.18			
OJAI	2	61	20	.03								T	.45	.93			
OXNARD	1	69	73	.03									.01	.91			
PACOIMA DAM FC 33 A E	2	74	42	.12		T							.12	1.08			
PALOMAR MT OBSERVATORY		52	20	.32													
PALOS VERDES EST FC43D	1	44	82	.11										.51			
PASADENA	3	00	23	.02								.05	.69	.01			
PIRU 2 ESE	2	11	97	.14									.07	.93			
POMONA CAL POLY	1	75	16											.60			
POWAY VALLEY	M			-	-	-	-	-	-	-		-	-	-	-	-	-
RAMONA FIRE DEPT	1	10	87	.23													
REDLANDS	1	18	00											.18			
RIVERSIDE FIRE STN 3	1	27	05									T	.21	.01			
RIVERSIDE CIT EXP STN	R	1.22	1.02									T	.20				
SALSIPUEDES GAGING STN	3	33	71	.20								.15	1.18		.03		
SAN BERNARDINO CO HOSP	1	64	19	.01								T	.44	T			
SANDBERG PTL FC130B	1	03	29								0		.73				
SANDBERG WSMO	//R	1 15	79									.01	.35				
SAN DIEGO WSO AP	R	.62	.62	T		T					T						
SAN DIMAS FIRE WD FC95		2.05	1.30											.75			
SAN GABRIEL CANYON PH		2.77	1.91	.02								.04	.75	.02			
SAN GABRIEL DM FC425BE		3.87	2.46	.46									.04	.91			
SAN GABRIEL FIRE DEPT		1.94	1.39									.04	.51				
SAN JACINTO RANGER STN	M		-	-	-	-	-	-	-	-	-	-	-	-	-	-	-
SAN PASQUAL ANIMAL PK		.78	.61	.17													
SANTA ANA FIRE STATION	1	16	.82	.05								T	.28				

SEE REFERENCE NOTES FOLLOWING STATION INDEX

DAILY PRECIPITATION (CONT)

CALIFORNIA
APRIL 1983

STATION	DAY OF MONTH 16	17	18	19	20	21	22	23	24	25	26	27	28	29	30	31
CHULA VISTA																
CORONA																
COVINA TEMPLE FC 193 B																
CRYSTAL LAKE FC 283C																
CULVER CITY		•		•			•			•			•			
CUYAMACA																
DESCANSO RANGER STN																
DOWNEY FIRE STN FC107D																
DRY CANYON RESERVOIR																
EL CAJON																
EL CAPITAN DAM																
ELSINORE	*	*				•								•		
ESCONDIDO 2																
FONTANA 5 N																
FONTANA KAISER																
GIBRALTAR DAM 2	-	-														
GLENDORA WEST FC 185																
HEMET																
HENSHAW DAM		T														
IDYLLWILD FIRE DEPT																
JULIAN WYNOLA																
JUNCAL DAM																
LA CRESCENTA FC 251 B																
LAGUNA BEACH																
LAKE SIDE 2 E																
LA MESA																
LECHUZA PT STN FC-352B	-	-														
LOMPOC																
LONG BEACH WSO AP H																
LOS ALAMOS																
LOS ANGELES WSO AP H																
LOS ANGELES CIVIC CTR H																
LOS PRIETOS RANGER STA																
LITTLE CREEK RANGER STN																
MONTEBELLO																
MT WILSON 2																
NEW CUYAMA FIRE STA																
NEWHALL SOLEDAD FC32CE																
NEWPORT BEACH HARBOR																
OAK GROVE RANGER STN		*				•				•		•				
OCEANSIDE MARINA																
OJAI																
ONAND																
PACOIMA DAM FC 33 A																
PALOMAR MT OBSERVATORY																
PALOS VERDES EST FC41D																
PASADENA																
PIRU 2 SE																
POMONA AP POLY																
POWAY VALLEY																
RAMONA FIRE DEPT																
REDLAND																
RIVERSIDE FIRE STN 3																
RIVERSIDE CIT EXP STN R																
RALSTON DS GAGING STN																
SAN BERNARDINO CO HOSP																
SANDBERG PTL FC130B																
SANDBERG WSMO // R																
SAN DIEGO WSO AP R																
SAN DIMAS FIRE WD FC 15																
SAN GABRIEL CANYON PK														.03		
SAN GABRIEL DM FC425HE																
SAN GABRIEL FIRE DEPT																
SAN JACINTO RANGER STN																
SAN JUAN CAPIST ANIMAL PK																
SANTA ANA FIRE STATION																

SEE REFERENCE NOTES FOLLOWING STATION INDEX

DAILY PRECIPITATION (INCHES)

CALIFORNIA
APRIL 1982

STATION	TOTAL	1	2	3	4	5	6	7	8	9	10	11	12	13	14	15
SANTA BARBARA	M	-	-	-	-	-	-	-	-	-	-	-	-	-	-	-
SANTA BARBARA FAA AP	2.11	.34								T	.36	1.41	T			
SANTA MARIA WSO AP R	2.01	.34		T			T			.02	.52	1.13				
SANTA MONICA PIER T	.00	T								T	T					
SAUGUS PWR PLT 1	4.95	1.50	.32		.04							1.60	1.29	.20		
SUN CITY	.88	.05	.66										.17			
TOPANGA PATROL STN FC6	.25	.16	.01									.01	.07			
TORRANCE	1.39	.94	.02								.05	.38				
TUJUNGA	2.94	2.00									.10	.84				
TUSTIN IRVINE RANCH	.00															
TWITCHELL DAM	4.35	1.41	.05	.01						T	.97	1.81	.10			
U C L A	2.25	1.34	T								.08	.83				
VAN NUYS FC 15A	2.40	1.54										.86				
VENTURA	1.44	.56	.03									.22	.63			
VINCENT FIRE STA FC120	1.62	.90									.03	.69				
VISTA 2 NNE	M	-	-	-	-	-	-	-	-	-	-	-	-	-	-	-
WALNUT PTL STA FC102C	1.61	1.05	.07									.49				
WHITTIER CTY H FC 106C	M	-	-	-	-	-	-	-	-	-	-	-	-	-	-	-
YORBA LINDA	1.30	1.04									.03	.23				
SOUTHEAST DESERT BASINS 07																
APPLE VALLEY	1.43	1.28										.05	.10			
BAKER T	.00											T				
BARSTOW FIRE STN	.96	.78	.03								.01	.14				
BEAUMONT 1 E	1.61	1.40	.03								.02	.04	.10			
BENTON INSPECTION STA	2.27	.08					T				.06	2.13				
BIG PINES PARK FC 83B	3.97	3.11	.17									.53	1.16			
BISHOP CREEK INTAKE 2 //R	3.96	.40									.12	3.32	.08	.02	.02	
BISHOP WSO AP R	1.62	.04										1.58				
BLYTHE	.00															
BLYTHE FAA AIRPORT	M	-	-	-	-	-	-	-	-	-	-	-	-	-	-	-
BORREGO DESERT PARK	.50		.50													
BOULEVARD 2	1.17	1.05	.12													
BRAWLEY 2 SW	.00															
CALEXICO 2 NE	.00															
CHINA LAKE ARMITAGE	.25	.13									T	.12				
DAGGETT FAA AIRPORT	M	-	-	-	-	-	-	-	-	-	-	-	-	-	-	-
DEATH VALLEY T	.00											T				
DEEP CANYON LABORATORY	.00															
DEEP SPRINGS COLLEGE	.65											.65				
EAGLE MOUNTAIN	.01		.01													
EL CENTRO 2 SSW	.00															
EL MIRAGE FIELD	1.35	.55	.24									.08	.39	.09		
FAIRMONT	2.97	1.67	.20					.06			T	.14	.90			
GOLD ROCK RANCH	.00															
GOLDSTONE ECHO 2	.22	.10										.12				
HAIWEE	.62	.02										.09	.51			
HAYFIELD PUMPING PLANT	.04		.04													
IMPERIAL	.00															
INDEPENDENCE	.94	.02										.42	.50			
INDIO U S DATE GARDEN	.03	.03											T			
INYOKERN	M	-	-	-	-	-	-	-	-	-	-	-	-	-	-	-
IRON MOUNTAIN	.01	.01														
LAKE ARROWHEAD	4.72	3.83									T	.88	.01			
LAKE SABRINA //	4.60	.26	.06		.02						.18	3.94	.10			.04
LANCASTER FSS/FAA	1.60	.88					.08			T	.10	.54				
MECCA FIRE STATION	.00															
MITCHELL CAVERNS	.68	.47	.05										.16			
MOJAVE	1.15	.89									.02	.24				
MOUNTAIN PASS	.16	.16										*	.00			
NEEDLES FAA AIRPORT	M	-	-	-	-	-	-	-	-	-	-	-	-	-	-	-
NILAND	.00															
OCOTILLO 2	M	-	-		-	-	-	-	-	-	-	-	-	-	-	-
PALMDALE	2.47	1.00	80									67				
PALM SPRINGS	.15	15											T			

SEE REFERENCE NOTES FOLLOWING STATION INDEX

DAILY PRECIPITATION (CONT)

STATION	DAY OF MONTH 16	17	18	19	20	21	22	23	24	25	26	27	28	29	30	31
SANTA BARBARA	-	-		-	-	-	-	-	-	-	-	-	-	-		
SANTA BARBARA FAA AP																
SANTA MARIA WSO AP R																
SANTA MONICA PIER																
SAUGUS PWR PLT 1																
SUN CITY																
TOPANGA PATROL STN FC6																
TORRANCE																
TUJUNGA																
TUSTIN IRVINE RANCH																
TWITCHELL DAM																
U C L A																
VAN NUYS FC 15A																
VENTURA																
VINCENT FIRE STA FC120																
VISTA 2 NNE	-	-		-	-	-		-	-	-	-	-	-	-		
WALNUT PTL STA FC102C	-	-		-	-	-		-	-	-	-	-	-	-		
WHITTIER CTY H FC 106C	-	-		-	-	-		-	-	-	-	-	-	-		
YORBA LINDA																
SOUTHEAST DESERT																
BAILEY 07																
APPLE VALLEY																
BARSTOW																
BARSTOW FIRE STN																
BEAUMONT 1 E														.02		
BENTON INSPECTION STA																
BIG PINES PARK FC 83B																
BIG ROCK CREEK INTAKE 2 //R																
BIG ROCK WSO AP R																
BLYTHE																
BLYTHE FAA AIRPORT	-	-	-	-	-	-	-	-	-	-	-	-	-	-		
BOREGO DESERT PARK																
BOWMAN ARD 2																
BRAWLEY 2 SW																
CALIPATRIA 2 NE																
CHINA LAKE ARMITAGE																
DAGGETT FAA AIRPORT	-	-	-	-	-	-	-	-	-	-	-	-	-	-		
DEATH VALLEY																
DEVIL CANYON LABORATORY																
DESERT SPRINGS COLLEGE																
EAGLE MOUNTAIN																
EL CENTRO 2 SSW																
FORT IRWIN FIELD																
FORT MOHAVE																
GARLOCK RANCH																
GRAPEVINE ECHO 2																
HARBOR																
HEALD PUMPING PLANT																
IMPERIAL																
INDEPENDENCE																
INDIO U S DATE GARDEN																
INYOKERN	-	-	-	-	-	-	-	-	-	-	-	-	-	-		
JACKSON MOUNTAIN																
JAPAN ARROWHEAD																
JAPAN SABRINA //																
JASPER FSS/FAA																
KERN A FIRE STATION																
KING HELL CAVERNS																
LAKEVE																
LAKEVE TAIN PASS																
LANCASTER FAA AIRPORT	-	-	-	-	-	-	-	-	-	-	-	-	-	-		
LANDER																
LANCIL 0 2	-	-	-	-	-	-	-	-	-	-	-	-		-		
LANDDALE																
LANDER SPRINGS																

SEE REFERENCE NOTES FOLLOWING STATION INDEX

DAILY PRECIPITATION (INCHES)

STATION	TOTAL	1	2	3	4	5	6	7	8	9	10	11	12	13	14	15
PARKER RESERVOIR	0															
RANDSBURG	1.19		.80								.02	.37				
SHOSHONE	.50	.20										.30				
SNOW CREEK UPPER	1.43		1.23													
SOUTH LAKE	3.28	.36	.02		.12		.06				.96	1.72	.04			
THERMAL FAA AP	M	-	-	-	-	-		-	-	-	-	-			-	-
TRONA	.28	.22										.06				
TWENTYNINE PALMS	.00	T														
VALTERMO FIRE STN 79	.07									T		.07				
VICTORVILLE PUMP PLANT	1.12	.48	.33										.31			
WILCROSE RANGER STN	.61	.27	.03									.01				

SEE REFERENCE NOTES FOLLOWING STATION INDEX

DAILY PRECIPITATION (CONT)

CALIFORNIA
APRIL 1982

STATION	DAY OF MONTH															
	16	17	18	19	20	21	22	23	24	25	26	27	28	29	30	31
PARKER RESERVOIR																
RANDSBURG																
SHOSHONE																
SNOW CREEK UPPER		.20														
SOUTH LAKE																
THERMAL FAA AP	-							-		-		-		-		
TRONA																
TWENTYNINE PALMS																
VALYERMO FIRE STN (2)																
VICTORVILLE PUMP PLANT																
WILDROSE RANGER STN																

SEE REFERENCE NOTES FOLLOWING STATION INDEX

DAILY TEMPERATURES (°F)

CALIFORNIA
APRIL 1982

STATION		DAY OF MONTH 1	2	3	4	5	6	7	8	9	10	11	12	13	14	15	16	17	18	19	20	21	22	23	24	25	26	27	28	29	30	31	AVERAGE
CALIFORNIA																																	
NORTH COAST DRAINAGE 01																																	
ANGWIN PAC UNION COL	MAX	40	41	47	47	51	48	49	52	56	63	56	51	53	56	52	57	63	68	71	73	72	76	78	75	79	64	67	73	71	75		60.8
	MIN	32	32	40	32	33	28	28	33	38	45	46	42	41	43	29	36	41	45	52	51	44	49	45	43	42	44	42	40	50	45		40.4
BIG BAR RANGER STATION	MAX	49	44			52	48	52	60	67			72	56	55	56	63			74	77	79	85	83			83	83	83	77	76		67.0
	MIN	31	32			32	31	33	35	31			37	43	41	31	33			34	32	32	36	37			37	37	50	39	39		35.6
CALISTOGA	MAX	47	54	55	58	54	54	57	64	70	64	62	57	61	57	64	69	74	79	71	81	84	80	76	76	69	73	75	78	85	75		67.4
	MIN	38	37	43	36	34	31	29	29	32	51	53	52	48	49	34	34	38	39	49	43	42	41	42	42	44	51	38	40	42	39		40.7
CALLAHAN	MAX	42	44	41	45	42	44	47	52	61	59	55	54	49	48	58	61	58	61	66	72	73	74	72	70	68	68	72	72	68	72		58.9
	MIN	21	28	34	26	24	26	24	22	23	32	44	37	37	32	22	27	26	26	27	27	27	31	35	33	35	32	34	46	27	33		29.9
CECILVILLE 5 SE	MAX	35	38	40	45	57	47	54	62	58	52	55	55	45	50	60	61	70	71	71	76	71	72	72	72	70	72	75	75	75	75		61.0
	MIN	17	19	22	22	25	26	26	23	30	35	37	35	27	24	27	29	28	28	31	33	31	32	33	32	32	33	33	32	30	27		28.6
CLOVERDALE 3 SSE	MAX	53	49	57	58	61	50	52	56	64	70	60	58	60	59	57	62	70	82	88	83	86	83	85	79	80	79	73	76	74	86		68.3
	MIN	34	37	46	40	40	33	33	34	34	41	50	48	49	48	38	39	44	44	46	49	49	50	42	41	49	51	43	44	46	44		42.9
COVELO	MAX	46	46	41	44	49	49	51	59	68	65	54	56	56	52	57	65	76	71	79	81	81	82	81	76	72	75	78	76	80	82		64.9
	MIN	26	31	34	31	29	30	30	31	27	43	41	41	41	41	28	28	34	31	33	34	35	35	36	34	39	36	35	34	34	34		33.9
CRESCENT CITY 1 N	MAX	50	52	50	49	51	46	51	56	59	65	60	57	53	52	53	54	60	62	62	75	78	73	69	70	67	62	61	58	60	58		59.1
	MIN	38	37	40	40	38	36	35	35	38	42	39	41	47	42	37	34	35	40	41	52	45	50	41	43	43	40	40	48	38	44		40.6
EUREKA WSO CI R	MAX	49	53	53	56	54	49	55	57	63	66	61	57	60	53	54	55	57	56	59	75	79	75	60	60	58	60	58	60	59	54		58.8
	MIN	40	40	36	38	39	34	38	35	37	47	46	47	45	39	38	40	42	42	38	43	48	49	45	50	50	48	49	48	42	47		42.7
FOREST GLEN	MAX	46	45	39	41	47	41	43	47	53	55	58	62	46	46	45	53	64	66	67	70	72	79	78	74	75	75	75	76	65	77		59.3
	MIN	30	32	32	28	31	28	29	30	25	27	33	35	39	37	29	33	30	33	32	33	29	32	33	34	33	32	32	37	34	33		31.8
FORT BRAGG	MAX	53	52	53	55	53	51	51	52	56	64	62	58	58	58	56	55	58	58	58	61	71	80	69	56	58	58	59	58	60	60		58.4
	MIN	38	38	44	37	39	36	34	36	38	43	48	47	48	48	35	35	39	44	41	45	47	48	42	46	43	45	42	47	43	44		42.0
FORT JONES RANGER STN	MAX	45	45	42	51	47	43	45	47	50	65	56	64	54	55	49	50	58	64	63	63	70	75	78	78	76	75	71	75	65	73		59.7
	MIN	23	28	29	23	26	25	27	26	27	31	36	23	41	34	22	21	25	26	24	27	28	27	27	32	34	32	32	40	27	32		28.5
FORT ROSS	MAX	52	54	55	57	54	53	55	59	64	60	59	57	57	60	57	60	61	62	66	73	79	76	75	60	59	60	59	62	64	63		61.1
	MIN	38	40	47	40	40	36	36	39	42	52	53	51	53	49	37	38	41	41	42	44	48	49	45	39	45	46	42	42	40	32		42.9
GRATON	MAX	51	53	55	58	60	55	60	58	63	70	60	60	62	61	63	66	70	71	80	82	81	82	84	72	70	65	69	74	79	80		67.1
	MIN	37	37	48	37	37	32	30	31	32	34	51	47	50	49	36	34	37	39	40	40	40	40	42	39	43	46	39	39	41	41		39.6
GRIZZLY CREEK ST PK	MAX	47	45	47	45	47	45	41	48	55	61	58	51	49	52	49	57	56	59	58	63	78	81	78	72	68	62	62	65	62	64		57.5
	MIN	36	38	41	34	37	35	34	32	31	35	50	44	46	45	34	35	36	36	40	39	40	42	41	46	47	47	45	47	43	44		40.0
HAPPY CAMP RANGER STN	MAX	49	41	46	40	49	45	42	54	61	67	62	62	52	50	46	55	63	67	66	70	75	80	82	82	70	80	74	78	68	80		61.9
	MIN	32	32	35	29	32	32	33	34	34	38	34	35	44	39	33	32	36	37	30	36	33	36	36	34	37	34	34	36	33	36		34.5
HEALDSBURG	MAX	52	58	58	61	54	58	59	67	73	65	61	62	63	60	68	74	78	83	88	87	87	88	82	76	71	74	77	79	86	74		70.8
	MIN	37	39	38	39	40	34	33	34	39	52	54	49	51	49	39	41	44	49	48	46	46	46	48	45	48	51	42	43	53	44		44.0
HILTS	MAX	45	43	48	44	46	48	53	53	62	52	59	56	56	53	48	60	57	55	62	67	73	78	74	70	69	69	74	72	72	76		59.8
	MIN	24	35	29	25	29	29	30	24	25	30	44	37	43	38	21	23	30	32	27	38	29	31	36	35	33	31	34	47	26	35		31.7
HOOPA	MAX																																M
	MIN																																M
KENTFIELD	MAX	48	52	60	59	56	59	56	61	65	65	62	61	60	61	61	66	68	78	77	77	77	80	79	75	70	69	72	74	78	75		66.7
	MIN	38	38	48	40	39	34	34	36	38	52	54	46	52	51	38	41	42	43	43	42	46	48	45	43	45	48	42	44	50	41		43.4
KLAMATH R	MAX	47	50	47	53	46	44	52	58	65	63	60	55	55	57	53	54	56	63	68	76	83	74	65	65	58	59	59	59	63	58		58.8
	MIN	37	38	40	37	34	33	34	32	34	41	49	49	47	42	35	34	36	38	36	39	42	43	41	43	48	41	43	48	39	44		39.9
LAVA BEDS NAT MONUMENT	MAX	32	36	38	37	37	36	35	39	44	50	48	53	48	53	49	41	55	55	49	51	58	68	72	67	64	62	62	67	65	64		51.2
	MIN	16	17	19	15	24	17	22	19	23	33	35	27	31	32	17	21	29	23	24	26	29	34	40	38	37	35	37	41	26	37		27.5
MOUNT HEBRON R S	MAX	39	40	44	46	42	42	42	49	47	59	52	56	56	56	57	56	58	60	56	57	61	68	72	70	68	68	68	67	68	67		56.4
	MIN	8	20	27	17	18	18	21	19	18	24	34	31	32	32	19	19	22	19	21	23	21	21	29	28	27	26	29	39	19	26		23.6
NAPA STATE HOSPITAL	MAX	51	52	58	60	56	58	60	67	72	68	65	62	63	62	65	70	71	81	80	80	86	82	78	74	69	69	72	78	80	77		68.9
	MIN	38	39	48	41	39	33	34	35	37	52	53	47	51	53	36	37	40	43	48	47	47	47	47	42	47	52	41	45	51	43		43.8
ORICK PRAIRIE CREEK PK	MAX	49	51	49	53	49	45	56	58	68	63	60	53	57	52	53	54	55	57	68	80	82	74	71	61	59	59	59	61	63	59		59.3
	MIN	38	38	40	34	33	31	35	33	34	41	49	44	50	41	37	30	33	30	31	40	45	40	36	43	42	40	44	38	32	45		38.2

SEE REFERENCE NOTES FOLLOWING STATION INDEX

DAILY TEMPERATURES(°F)

DAY OF MONTH

STATION		Day [illegible]	AVERAGE
ORLEANS	MAX	83	65.6
	MIN	36	38.5
PETALUMA FIRE STN 3	MAX	84	67.9
	MIN	59	45.0
POINT ARENA	MAX	63	59.2
	MIN	38	41.6
POTTER VALLEY P H	MAX	82	66.1
	MIN	46	40.3
RICHARDSON GROVE ST PK	MAX	75	61.8
	MIN	40	38.6
SAINT HELENA	MAX	80	69.9
	MIN	56	42.6
SAN RAFAEL	MAX		M
	MIN		M
SANTA ROSA	MAX	84	67.2
	MIN	47	43.3
SAWYERS BAR RANGER STN	MAX		M
	MIN		M
SCOTIA	MAX	62	59.2
	MIN	41	42.0
SHELTER COVE AVIATION	MAX		M
	MIN		M
SONOMA	MAX		M
	MIN		M
TRINITY RIVER HATCH	MAX	71	61.8
	MIN	36	32.3
TULELAKE //R	MAX	59	54.9
	MIN	26	25.0
UKIAH	MAX	82	67.9
	MIN	42	40.6
WARM SPRINGS DAM	MAX		M
	MIN		M
WEAVERVILLE RANGER STN	MAX	73	62.3
	MIN	36	27.9
WEED FIRE DEPARTMENT	MAX	59	54.9
	MIN	28	31.7
WILLITS 1 NE	MAX	79	63.9
	MIN	34	37.0
WILLOW CREEK 1 NW	MAX	76	65.8
	MIN	34	36.8
YREKA	MAX	66	60.8
	MIN	31	31.3
SACRAMENTO DRAINAGE 02			
ADIN RANGER STATION	MAX	59	55.5
	MIN	28	27.1
ALTURAS RANGER STATION	MAX	55	52.8
	MIN	21	23.4
AUBURN	MAX	75	64.2
	MIN	49	42.8
AUBURN DAM PROJECT	MAX	72	62.9
	MIN	47	42.2
BLUE CANYON WSMO //R	MAX		48.6
	MIN	39	34.6

DAILY TEMPERATURES (°F)

CALIFORNIA
APRIL 1982

DAY OF MONTH

STATION		1	2	3	4	5	6	7	8	9	10	11	12	13	14	15	16	17	18	19	20	21	22	23	24	25	26	27	28	29	30	31	AVERAGE
BOWMAN DAM	MAX														33	38						60	55			61	65	56					M
	MIN														30	34						48	32			32	31	32	33	31			M
BROOKS FARNHAM RANCH	MAX	48	53	57	66	63	59	59	60	63	70	62	63	64	55	60	65	72	73	75	77	76		84	82	79	74	77	80	82			67.8
	MIN	34	40	47	36	41	32	30	32	32	45	46	46	42	50	30	32	36	37	50	54	38		40	40	45	48	42	41	41			40.3
BURNEY	MAX	36	43	40	47	45	45	39	43	51	61	53	56	49	53	47	48	60	63	58	62	64	73	75	70	68	66	67	70	65	72		56.3
	MIN	16	22	33	20	27	15	24	23	19	25	33	38	38	33	26	17	21	22	22	28	20	20	27	33	27	27	29	37	22	24		25.6
CANBY RANGER STATION	MAX	45	40			40	40	41	44	52			55	52	50	46	52			58	55	66	70	74			68	64	67		68		54.6
	MIN	19	24			20	20	19	20	19			30	38	32	19	20			36	24	20	23	31			28	30	45		23		25.7
CANYON DAM	MAX	33	34	38	41	41	39	39	44	50	50	48	41	40	42	48	53	59	59	58	56	62	64	65	65	62	61	65	66	64	66		51.8
	MIN	21	25	32	25	20	17	16	22	19	27	37	33	33	32	29	21	25	26	26	31	24	26	29	29	30	30	31	32	28	29		26.8
CHESTER	MAX	37	35	43	43	41	41	42	50	57	51	49	46	46	49	48	58	62	59	58	56	64	70	68	66	63	65	68	67	65	69		54.5
	MIN	15	24	31	24	19	12	17	17	16	25	36	33	33	33	27	20	22	24	26	32	23	22	26	27	28	28	28	29	26	25		24.9
CHICO UNIVERSITY FARM	MAX	45	48	49	52	58	54	56	57	65	66	61	63	70	62	62	63	74	73	73	72	80	82	83	80	79	78	74	80	76	83		67.3
	MIN	39	42	33	38	41	41	36	33	43	47	50	49	53	54	40	38	38	40	59	44	41	40	47	50	49	46	47	50	47	45		44.0
CLEARLAKE HIGHLANDS	MAX	46	46	53	52	54	49	51	52	58	66	57	58	58	59	54	59	67	70	73	74	74	81	82	79	78	74	75	79	72	74		64.1
	MIN	29	33	29	35	37	33	29	26	28	36	47	44	44	45	34	30	35	33	34	48	48	37	40	35	42	43	36	43	36	35		36.8
COLFAX	MAX	46	40	47	50	49	48	51	57	65	61	60	50	53	55	57	61	66	69	74	75	73	74	73	71	71	68	73	72	79	75		62.1
	MIN	30	33	32	35	34	30	31	31	37	44	41	42	41	41	37	36	45	43	46	51	50	44	44	49	47	47	47	49	44	48		41.0
COLUSA 2 SSW	MAX	51	52	60	60	57	59	59	62	70	67	65	62	63	64	62	69	73	72	75	75	80	84	80	80	79	73	80	79	81	84		69.2
	MIN	33	33	32	42	42	32	34	38	36	49	38	36	47	51	37	37	40	45	37	51	42	42	47	46	47	49	47	48	47	46		41.7
DAVIS 2 WSW EXP FARM	MAX	45	50	53	60	59	58	60	59	61	68	62	63	63	65	63	63	70	73	74	75	76	79	82	80	79	74	73	79	75	82		67.4
	MIN	35	40	42	39	39	28	32	39	36	49	55	48	47	49	39	36	37	45	53	53	46	42	43	43	46	50	42	44	56	46		43.3
DEER CREEK FOREBAY	MAX																							69	66	65	64	64	69	67	70		M
	MIN																							43	42	41	42	41	44	39	42		M
DE SABLA	MAX	33	35	41	47	45	43	42	54	60	56	60	56	56	46	57	60	62	66	69	70	72	71	71	70	68	65	68	68	75	75		58.7
	MIN	26	27	33	27	25	22	28	24	30	31	35	31	32	32	29	27	29	32	32	42	42	37	38	40	40	38	36	40	36	39		32.7
DOBBINS 1 S	MAX	45	43	50	53	51	51	53	58	66	57	60	53	56	52	58	64	68	71	76	75	76	76	74	73	72	70	75	74	81	75		63.5
	MIN	31	35	42	36	33	31	33	29	32	41	49	45	44	46	36	33	35	37	50	55	46	37	43	45	43	48	42	44	50	43		40.5
DOWNIEVILLE RANGER STA	MAX	35	42			55	45	41	45	54			60	45	48	45				68		68	74					68	72	69	75		M
	MIN	28	27			27	28	31	30	24			27	37	35	36				30		29	31				35	35	34	33	33		M
DUNSMUIR TRTMT PLANT	MAX	42	42	47	47	50	40	47	56	65	52	50	49	49	52	54	64	68	63	67	70	77	80	75	72	69	70	75	67	75	74		60.3
	MIN	31	31	34	28	32	29	31	22	27	33	38	42	42	41	29	29	31	38	40	34	34	35	37	39	38	35	38	45	41	36		34.7
EAST PARK RESERVOIR	MAX	45	46	48	52	55	56	55	58	62	58	56	58	60	58	60	62	66	65	68	74	72	77	80	82	76	78	72	75	76	78		64.3
	MIN	32	32	40	36	36	38	32	32	38	42	40	39	39	40	39	38	32	38	40	41	38	39	42	40	39	40	39	39	40	38		37.9
FAIRFIELD FIRE STN 2	MAX																																M
	MIN																																M
FOLSOM DAM	MAX	48	50	54	59	58	57	58	60	65	70	66	62	62	66	60	63	69	73	74	76	79	80	80	80	80	71	72	80	79	83		67.8
	MIN	36	38	43	43	43	37	40	41	43	47	50	50	50	50	40	40	44	49	43	46	55	54	58	51	52	50	47	46	47	49		46.1
GEORGETOWN RANGER STA	MAX	40		42	42	46	42	45	48	55	61	55	50	47	50	51	54	60	65	69	71	73	80	77	72	71	69	67	72	70	75		59.3
	MIN	26		25	25	26	23	22	24	31	37	40	35	33	36	28	29	33	36	42	44	45	42	44	40	42	41	41	42	40	43		35.0
GRASS VALLEY 2	MAX	40	43	43	46	48	45	46	49	55	63	55	51	49	55	48	59	59	64	67	74	76	72	74	72	70	69	67	70	66	77		59.1
	MIN	29	32	33	33	30	30	29	27	31	31	32	42	38	43	33	31	31	31	37	41	40	37	43	43	41	45	40	42	36	41		35.7
HARRISON GULCH R S	MAX	47	42	41	44	50	42	42	40	52	60	56	54	48	54	53	57	63	67	69	70	67	74	78	74	72	74	67	72	71	75		59.2
	MIN	22	30	30	23	30	22	24	32	22	21	32	37	40	38	30	24	26	32	29	26	23	30	32	34	32	30	30	38	39	30		29.6
HAT CREEK P H 1	MAX	40	46	50	52	48	47	43	46	59	65	60	60	51	57	50	53	64	68	63	66	71	77	80	74	73	69	71	74	69	76		60.7
	MIN	21	30	39	24	33	20	29	22	23	33	46	40	42	37	30	20	25	26	26	30	30	26	33	38	35	33	35	41	30	30		30.9
JESS VALLEY	MAX	31	33	38	36	35	34	35	36	45	46	46	41	42	39	42	46	48	48	48	48	58	65	63	56	58	55	60	59	57	64		47.1
	MIN	16	22	26	19	17	18	16	16	18	26	39	31	32	33	22	18	23	21	20	21	25	27	31	32	27	27	28	33	20	32		24.5
LAKEPORT	MAX	48	48	55	57	53	52	53	60	66	62	58	58	56	57	62	64	71	71	77	75	79	82	81	76	74	75	79	79	79	76		66.1
	MIN	29	32	42	32	30	30	27	28	30	47	48	40	45	44	31	31	30	34	30	38	38	39	38	35	43	42	36	39	39	38		36.2
LAKE SOLANO	MAX	45	52	51	58	58	55	57	57	63	69	62	62	61	63	59	63	69	72	75	78	73	78	77	76	74	70	70	75	74	79		65.8
	MIN	38	40	42	42	49	37	40	39	41	40	50	50	46	50	42	45	45	47	58	59	46	49	52	50	50	53	49	47	56	46		46.6
LAKE SPAULDING	MAX	36	32	33	38	36	34	43	56	62	57	47	41	41	40	50	60	60	65	62	60	66	74	67	65	64	61	68	68	66	66		53.9
	MIN	10	22	30	24	25	10	16	13	25	27	35	30	30	31	27	27	25	25	32	35	33	33	28	27	28	31	28	30	30	29		26.5

SEE REFERENCE NOTES FOLLOWING STATION INDEX

DAILY TEMPERATURES (°F)

STATION		1	2	3	4	5	6	7	8	9	10	11	12	13	14	15	16	17	18	19	20	21	22	23	24	25	26	27	28	29	30	31	AVERAGE
MANZANITA LAKE	MAX	[illegible]	[illegible]	[illegible]	[illegible]	[illegible]	[illegible]	[illegible]	[illegible]	[illegible]	[illegible]	[illegible]	[illegible]	[illegible]	[illegible]	[illegible]	[illegible]	[illegible]	[illegible]	[illegible]	[illegible]	[illegible]	[illegible]	[illegible]	[illegible]	[illegible]	[illegible]	[illegible]	[illegible]	[illegible]	[illegible]		47 [illegible]
	MIN	[illegible]	[illegible]	[illegible]	[illegible]	[illegible]	[illegible]	[illegible]	[illegible]	[illegible]	[illegible]	[illegible]	[illegible]	[illegible]	[illegible]	[illegible]	[illegible]	[illegible]	[illegible]	[illegible]	[illegible]	[illegible]	[illegible]	[illegible]	[illegible]	[illegible]	[illegible]	[illegible]	[illegible]	[illegible]	[illegible]		24.[illegible]
MARKLEY COVE	MAX	44	49	52	[illegible]	56	55	55	[illegible]	60	65	65	60	60	60	58	62	[illegible]	[illegible]	[illegible]	[illegible]	[illegible]	[illegible]	[illegible]	[illegible]	[illegible]	[illegible]	74	78	75	81		65.5
	MIN	32	35	45	[illegible]	39	32	32	[illegible]	39	45	51	45	43	49	35	36	38	[illegible]	[illegible]	[illegible]	[illegible]	[illegible]	[illegible]	[illegible]	[illegible]	[illegible]	44	43	45	42		41.3
MARYSVILLE	MAX																																M
	MIN																																M
MC CLOUD	MAX	37	37	38	43	42	35	33	43	52	60	[illegible]	46	44	42	47	52	[illegible]	[illegible]	[illegible]	[illegible]	[illegible]	[illegible]	[illegible]	[illegible]	[illegible]	[illegible]	65	70	65	64		53.8
	MIN	26	29	28	[illegible]	28	21	28	[illegible]	23	28	[illegible]	36	36	36	22	23	[illegible]	[illegible]	[illegible]	[illegible]	[illegible]	[illegible]	[illegible]	[illegible]	[illegible]	[illegible]	33	39	27	31		29.5
MINERAL	MAX	[illegible]	[illegible]	[illegible]	[illegible]	[illegible]	[illegible]	[illegible]	[illegible]	[illegible]	[illegible]	[illegible]	[illegible]	[illegible]	[illegible]	[illegible]	[illegible]	[illegible]	[illegible]	[illegible]	[illegible]	[illegible]	[illegible]	[illegible]	[illegible]	[illegible]	[illegible]	59	62	57	60		47.5
	MIN	[illegible]	[illegible]	[illegible]	[illegible]	[illegible]	[illegible]	[illegible]	[illegible]	[illegible]	[illegible]	[illegible]	[illegible]	[illegible]	[illegible]	[illegible]	[illegible]	[illegible]	[illegible]	[illegible]	[illegible]	[illegible]	[illegible]	[illegible]	[illegible]	[illegible]	[illegible]	28	29	28	27		24.6
MOUNT SHASTA WSO CI //R	MAX	34	41	46	45	43	38	43	51	59	47	50	42	48	49	47	57	60	[illegible]	[illegible]	[illegible]	[illegible]	[illegible]	[illegible]	[illegible]	[illegible]	[illegible]	70	60	69	72		55.5
	MIN	25	28	26	19	23	20	27	20	22	32	38	36	36	30	25	22	32	[illegible]	[illegible]	[illegible]	[illegible]	[illegible]	[illegible]	[illegible]	[illegible]	[illegible]	34	40	31	33		29.5
NEVADA CITY	MAX	37	45	39	42	48	45	48	48	54	63	55	50	47	53	53	53	59	[illegible]	[illegible]	[illegible]	[illegible]	[illegible]	[illegible]	[illegible]	[illegible]	[illegible]	67	71	66	76		58.4
	MIN	28	28	32	32	31	29	30	27	30	35	46	41	39	42	33	30	33	[illegible]	[illegible]	[illegible]	[illegible]	[illegible]	[illegible]	[illegible]	[illegible]	[illegible]	41	41	37	39		36.5
ORLAND	MAX																																M
	MIN																																M
OROVILLE DAM	MAX	42	48	47	53	60	53	54	55	62	70	60	60	57	58	59	62	68	[illegible]	[illegible]	[illegible]	[illegible]	[illegible]	[illegible]	[illegible]	[illegible]	[illegible]	72	78	76	86		65.8
	MIN	38	39	40	41	42	35	38	39	42	47	47	48	48	49	43	44	47	[illegible]	[illegible]	[illegible]	[illegible]	[illegible]	[illegible]	[illegible]	[illegible]	[illegible]	49	48	50	53		47.1
PARADISE	MAX	39	43	45	50	54	49	52	52	60	68	58	56	53	50	56	60	66	[illegible]	[illegible]	[illegible]	[illegible]	[illegible]	[illegible]	[illegible]	[illegible]	[illegible]	71	77	74	82		63.0
	MIN	34	31	31	35	35	31	37	38	41	46	48	44	45	41	38	41	42	[illegible]	[illegible]	[illegible]	[illegible]	[illegible]	[illegible]	[illegible]	[illegible]	[illegible]	47	51	51	55		44.2
PLACERVILLE	MAX	41	44	48	50	50	52	49	52	64	62	61	55	56	54	55	57	61	[illegible]	[illegible]	[illegible]	[illegible]	[illegible]	[illegible]	[illegible]	[illegible]	[illegible]	69	72	70	75		61.4
	MIN	32	34	36	38	40	32	30	29	33	41	41	44	46	39	33	33	36	[illegible]	[illegible]	[illegible]	[illegible]	[illegible]	[illegible]	[illegible]	[illegible]	[illegible]	42	45	48	44		39.4
PLACERVILLE IFG	MAX	40	40	42	49	44	47	50	56	64	58	50	50	54	54	55	61	66	[illegible]	[illegible]	[illegible]	[illegible]	[illegible]	[illegible]	[illegible]	[illegible]	[illegible]	73	72	76	76		60.9
	MIN	29	28	34	32	34	30	29	32	39	46	41	41	41	43	37	38	42	[illegible]	[illegible]	[illegible]	[illegible]	[illegible]	[illegible]	[illegible]	[illegible]	[illegible]	50	51	52	52		42.5
PORTOLA	MAX	39	45	40	43	42	38	41	50	57	53	55	45	42	46	48	59	61	[illegible]	[illegible]	[illegible]	[illegible]	[illegible]	[illegible]	[illegible]	[illegible]	[illegible]	68	64	66	68		54.6
	MIN	28	30	24	26	25	8	24	18	20	25	35	33	35	30	27	22	27	[illegible]	[illegible]	[illegible]	[illegible]	[illegible]	[illegible]	[illegible]	[illegible]	[illegible]	29	27	27	27		26.3
QUINCY	MAX	30	47	38	43	40	42	48	43	54	63	57	49	49	48	48	57	60	[illegible]	[illegible]	[illegible]	[illegible]	[illegible]	[illegible]	[illegible]	[illegible]	[illegible]	70	75	69	75		57.8
	MIN	20	21	28	26	26	12	19	31	27	29	36	35	40	40	35	27	25	[illegible]	[illegible]	[illegible]	[illegible]	[illegible]	[illegible]	[illegible]	[illegible]	[illegible]	33	35	29	30		29.1
RED BLUFF WSO AP	MAX	[illegible]	[illegible]	[illegible]	[illegible]	[illegible]	[illegible]	[illegible]	[illegible]	[illegible]	[illegible]	[illegible]	[illegible]	[illegible]	[illegible]	[illegible]	[illegible]	[illegible]	[illegible]	[illegible]	[illegible]	[illegible]	[illegible]	[illegible]	[illegible]	[illegible]	[illegible]	77	77	84	80		66.9
	MIN	[illegible]	[illegible]	[illegible]	[illegible]	[illegible]	[illegible]	[illegible]	[illegible]	[illegible]	[illegible]	[illegible]	[illegible]	[illegible]	[illegible]	[illegible]	[illegible]	[illegible]	[illegible]	[illegible]	[illegible]	[illegible]	[illegible]	[illegible]	[illegible]	[illegible]	[illegible]	50	52	54	46		44.1
REDDING FIRE STN 4	MAX	[illegible]	[illegible]	[illegible]	[illegible]	[illegible]	[illegible]	[illegible]	[illegible]	[illegible]	[illegible]	[illegible]	[illegible]	[illegible]	[illegible]	[illegible]	[illegible]	[illegible]	[illegible]	[illegible]	[illegible]	[illegible]	[illegible]	[illegible]	[illegible]	[illegible]	[illegible]	81	79	85	84		66.9
	MIN	[illegible]	[illegible]	[illegible]	[illegible]	[illegible]	[illegible]	[illegible]	[illegible]	[illegible]	[illegible]	[illegible]	[illegible]	[illegible]	[illegible]	[illegible]	[illegible]	[illegible]	[illegible]	[illegible]	[illegible]	[illegible]	[illegible]	[illegible]	[illegible]	[illegible]	[illegible]	48	47	45	42		41.5
SACRAMENTO FAA AP	MAX	[illegible]	[illegible]	[illegible]	[illegible]	[illegible]	[illegible]	[illegible]	[illegible]	[illegible]	[illegible]	[illegible]	[illegible]	[illegible]	[illegible]	[illegible]	[illegible]	[illegible]	[illegible]	[illegible]	[illegible]	[illegible]	[illegible]	[illegible]	[illegible]	[illegible]	[illegible]	75	73	81	74		66.3
	MIN	[illegible]	[illegible]	[illegible]	[illegible]	[illegible]	[illegible]	[illegible]	[illegible]	[illegible]	[illegible]	[illegible]	[illegible]	[illegible]	[illegible]	[illegible]	[illegible]	[illegible]	[illegible]	[illegible]	[illegible]	[illegible]	[illegible]	[illegible]	[illegible]	[illegible]	[illegible]	44	46	53	47		44.7
SACRAMENTO WSO CI	MAX	[illegible]	[illegible]	[illegible]	[illegible]	[illegible]	[illegible]	[illegible]	[illegible]	[illegible]	[illegible]	[illegible]	[illegible]	[illegible]	[illegible]	[illegible]	[illegible]	[illegible]	[illegible]	[illegible]	[illegible]	[illegible]	[illegible]	[illegible]	[illegible]	[illegible]	[illegible]	80	76	85	78		70.2
	MIN	[illegible]	[illegible]	[illegible]	[illegible]	[illegible]	[illegible]	[illegible]	[illegible]	[illegible]	[illegible]	[illegible]	[illegible]	[illegible]	[illegible]	[illegible]	[illegible]	[illegible]	[illegible]	[illegible]	[illegible]	[illegible]	[illegible]	[illegible]	[illegible]	[illegible]	[illegible]	50	51	57	54		49.4
SHASTA DAM	MAX	[illegible]	[illegible]	[illegible]	[illegible]	[illegible]	[illegible]	[illegible]	[illegible]	[illegible]	[illegible]	[illegible]	[illegible]	[illegible]	[illegible]	[illegible]	[illegible]	[illegible]	[illegible]	[illegible]	[illegible]	[illegible]	[illegible]	[illegible]	[illegible]	[illegible]	[illegible]	72	78	74	80		63.2
	MIN	[illegible]	[illegible]	[illegible]	[illegible]	[illegible]	[illegible]	[illegible]	[illegible]	[illegible]	[illegible]	[illegible]	[illegible]	[illegible]	[illegible]	[illegible]	[illegible]	[illegible]	[illegible]	[illegible]	[illegible]	[illegible]	[illegible]	[illegible]	[illegible]	[illegible]	[illegible]	51	41	42	40		43.5
SIERRA CITY	MAX	[illegible]	[illegible]	[illegible]	[illegible]	[illegible]	[illegible]	[illegible]	[illegible]	[illegible]	[illegible]	[illegible]	[illegible]	[illegible]	[illegible]	[illegible]	[illegible]	[illegible]	[illegible]	[illegible]	[illegible]	[illegible]	[illegible]	[illegible]	[illegible]	[illegible]	[illegible]	65	71	68	70		60.4
	MIN	[illegible]	[illegible]	[illegible]	[illegible]	[illegible]	[illegible]	[illegible]	[illegible]	[illegible]	[illegible]	[illegible]	[illegible]	[illegible]	[illegible]	[illegible]	[illegible]	[illegible]	[illegible]	[illegible]	[illegible]	[illegible]	[illegible]	[illegible]	[illegible]	[illegible]	[illegible]	38	35	37	40		35.1
SIERRAVILLE R S	MAX	[illegible]	[illegible]	[illegible]	[illegible]	[illegible]	[illegible]	[illegible]	[illegible]	[illegible]	[illegible]	[illegible]	[illegible]	[illegible]	[illegible]	[illegible]	[illegible]	[illegible]	[illegible]	[illegible]	[illegible]	[illegible]	[illegible]	[illegible]	[illegible]	[illegible]	[illegible]	66	70	68	68		54.2
	MIN	[illegible]	[illegible]	[illegible]	[illegible]	[illegible]	[illegible]	[illegible]	[illegible]	[illegible]	[illegible]	[illegible]	[illegible]	[illegible]	[illegible]	[illegible]	[illegible]	[illegible]	[illegible]	[illegible]	[illegible]	[illegible]	[illegible]	[illegible]	[illegible]	[illegible]	[illegible]	28	32	28	30		26.9
STONY GORGE RESERVOIR	MAX	[illegible]	[illegible]	[illegible]	[illegible]	[illegible]	[illegible]	[illegible]	[illegible]	[illegible]	[illegible]	[illegible]	[illegible]	[illegible]	[illegible]	[illegible]	[illegible]	[illegible]	[illegible]	[illegible]	[illegible]	[illegible]	[illegible]	[illegible]	[illegible]	[illegible]	[illegible]	72	76	74	79		65.6
	MIN	[illegible]	[illegible]	[illegible]	[illegible]	[illegible]	[illegible]	[illegible]	[illegible]	[illegible]	[illegible]	[illegible]	[illegible]	[illegible]	[illegible]	[illegible]	[illegible]	[illegible]	[illegible]	[illegible]	[illegible]	[illegible]	[illegible]	[illegible]	[illegible]	[illegible]	[illegible]	45	45	45	42		39.9
STRAWBERRY VALLEY	MAX	[illegible]	[illegible]	[illegible]	[illegible]	[illegible]	[illegible]	[illegible]	[illegible]	[illegible]	[illegible]	[illegible]	[illegible]	[illegible]	[illegible]	[illegible]	[illegible]	[illegible]	[illegible]	[illegible]	[illegible]	[illegible]	[illegible]	[illegible]	[illegible]	[illegible]	[illegible]	66	64	69	67		53.4
	MIN	[illegible]	[illegible]	[illegible]	[illegible]	[illegible]	[illegible]	[illegible]	[illegible]	[illegible]	[illegible]	[illegible]	[illegible]	[illegible]	[illegible]	[illegible]	[illegible]	[illegible]	[illegible]	[illegible]	[illegible]	[illegible]	[illegible]	[illegible]	[illegible]	[illegible]	[illegible]	32	34	40	33		31.1
TWIN LAKES	MAX	[illegible]	[illegible]	[illegible]	[illegible]	[illegible]	[illegible]	[illegible]	[illegible]	[illegible]	[illegible]	[illegible]	[illegible]	[illegible]	[illegible]	[illegible]	[illegible]	[illegible]	[illegible]	[illegible]	[illegible]	[illegible]	[illegible]	[illegible]	[illegible]	[illegible]	[illegible]	57	57	56	59		46.8
	MIN	[illegible]	[illegible]	[illegible]	[illegible]	[illegible]	[illegible]	[illegible]	[illegible]	[illegible]	[illegible]	[illegible]	[illegible]	[illegible]	[illegible]	[illegible]	[illegible]	[illegible]	[illegible]	[illegible]	[illegible]	[illegible]	[illegible]	[illegible]	[illegible]	[illegible]	[illegible]	26	28	30	28		20.7
VACAVILLE	MAX	[illegible]	[illegible]	[illegible]	[illegible]	[illegible]	[illegible]	[illegible]	[illegible]	[illegible]	[illegible]	[illegible]	[illegible]	[illegible]	[illegible]	[illegible]	[illegible]	[illegible]	[illegible]	[illegible]	[illegible]	[illegible]	[illegible]	[illegible]	[illegible]	[illegible]	[illegible]	77	75	81	80		68.[illegible]
	MIN	[illegible]	[illegible]	[illegible]	[illegible]	[illegible]	[illegible]	[illegible]	[illegible]	[illegible]	[illegible]	[illegible]	[illegible]	[illegible]	[illegible]	[illegible]	[illegible]	[illegible]	[illegible]	[illegible]	[illegible]	[illegible]	[illegible]	[illegible]	[illegible]	[illegible]	[illegible]	44	44	57	46		43.9
WHISKEYTOWN RES	MAX	[illegible]	[illegible]	[illegible]	[illegible]	[illegible]	[illegible]	[illegible]	[illegible]	[illegible]	[illegible]	[illegible]	[illegible]	[illegible]	[illegible]	[illegible]	[illegible]	[illegible]	[illegible]	[illegible]	[illegible]	[illegible]	[illegible]	[illegible]	[illegible]	[illegible]	[illegible]	74	76	74	80		64.4
	MIN	[illegible]	[illegible]	[illegible]	[illegible]	[illegible]	[illegible]	[illegible]	[illegible]	[illegible]	[illegible]	[illegible]	[illegible]	[illegible]	[illegible]	[illegible]	[illegible]	[illegible]	[illegible]	[illegible]	[illegible]	[illegible]	[illegible]	[illegible]	[illegible]	[illegible]	[illegible]	48	51	47	49		41.[illegible]
WILLIAMS	MAX	[illegible]	[illegible]	[illegible]	[illegible]	[illegible]	[illegible]	[illegible]	[illegible]	[illegible]	[illegible]	[illegible]	[illegible]	[illegible]	[illegible]	[illegible]	[illegible]	[illegible]	[illegible]	[illegible]	[illegible]	[illegible]	[illegible]	[illegible]	[illegible]	[illegible]	[illegible]	81	79	84	84		71.2
	MIN	[illegible]	[illegible]	[illegible]	[illegible]	[illegible]	[illegible]	[illegible]	[illegible]	[illegible]	[illegible]	[illegible]	[illegible]	[illegible]	[illegible]	[illegible]	[illegible]	[illegible]	[illegible]	[illegible]	[illegible]	[illegible]	[illegible]	[illegible]	[illegible]	[illegible]	[illegible]	[illegible]	51	45	[illegible]		44.[illegible]

SEE REFERENCE NOTES FOLLOWING STATION INDEX

DAILY TEMPERATURES (°F)

CAL NIA
APR 982

DAY OF MONTH

STATION		1	2	3	4	5	6	7	8	9	10	11	12	13	14	15	16	17	18	19	20	21	22	23	24	25	26	27	28	29	30	AVERAGE
WILLOWS 6 W	MAX	51	54	62	59	58	56	56	63	70	67	65	63	64	64	61	69	73	74	74	74	78	82	78	77	76	73	78	77	80	81	68.6
	MIN	37	40	47	32	36	28	30	35	35	45	51	47	47	49	37	37	39	41	50	54	43	40	45	43	44	43	45	43	50	40	41.8
WINTERS	MAX	45	51	54	59	61	59	61	61	64	70	61	64	65	65	63	65	73	75	78	80	79	83	84	83	83	78	77	81	78	85	69.5
	MIN	37	41	43	42	44	36	35	37	37	49	52	46	45	49	39	43	42	47	57	57	50	49	49	44	52	52	46	50	49	47	45.5
WOODLAND 1 WNW	MAX	46	52	53	62	63	60	62	62	63	70	62	66	66	65	65	64	70	74	75	77	78	82	85	84	84	78	78	82	78	85	69.7
	MIN	36	42	43	41	43	37	34	39	39	45	52	49	49	52	41	40	42	49	51	55	52	48	49	48	49	51	48	47	53	49	45.8
NORTHEAST INTERIOR BASINS 03																																
BOCA	MAX	34	42	40	41	37	40	33	40	46	55	54	45	46	44	48	48	55	59	60	57	55	55	69	65	62	65	62	67	68	63	51.8
	MIN	6	13	25	23	17	7	10	11	16	19	38	31	32	33	22	20	20	22	20	22	15	17	24	22	23	30	25	28	22	21	21.1
BODIE	MAX	28	34	36	34	40	36	34	44	54	48	43	48	50	52	51	50	50	49	53	49	54	54	58	55	57	54	59	56	65	62	48.6
	MIN	-5	1	18	8	9	3	4	0	6	15	24	21	23	18	16	10	12	18	7	18	7	12	21	28	20	23	27	24	21	6	13.8
BRIDGEPORT	MAX	43	42	43	48	51	45	55	53	60	61	50	55	57	56	56	60	64	65	60	59	65	70	70	66	70	70	71	73	67	68	59.1
	MIN	18	13	21	6	17	13	5	9	20	31	25	29	20	21	22	20	21	22	21	20	20	18	19	26	26	24	24	25	21	24	20.0
CEDARVILLE	MAX	40	39	41	45	40	43	37	37	45	55	55	54	47	50	47	40	51	57	53	50	54	64	70	68	66	64	64	68	54	63	52.0
	MIN	19	29	36	24	24	24	25	22	22	30	44	37	38	37	19	23	28	31	26	24	25	30	40	44	38	39	38	39	27	32	30.5
DONNER MEMORIAL ST PK	MAX	33	35	32	38	36	35	39	37	50	52	51	40	40	39	42	47	52	57	56	54	52	60	65	62	59	59	58	63	62	59	48.8
	MIN	8	21	28	22	15	14	18	19	12	15	36	30	32	30	25	18	21	21	22	26	20	20	26	26	22	29	27	28	25	26	22.7
DOYLE 4 SSE	MAX	42	46	47	42	45	41	44	47	59	63	58	52	50	52	47	56	63	62	55	56	64	67	71	67	68	66	71	65	66	72	56.8
	MIN	19	28	34	25	26	24	22	21	21	28	46	42	37	34	33	23	21	27	31	24	24	22	26	32	33	37	33	36	26	29	28.8
ECHO SUMMIT	MAX	24	26	30	31	26	28	26	26	36	35	43	40	35	32	34	39	45	49	54	49	46	51	59	53	52	51	47	56	53	52	40.9
	MIN	12	9	16	15	15	14	13	10	10	16	25	26	26	26	18	17	17	26	24	26	21	22	28	29	31	30	29	32	33	31	21.6
FORT BIDWELL	MAX	42	39	47	42	45	40	45	48	55	55	58	51	49	48	43	53	58	52	52	60	65	71	71	68	67	67	69	62	66	72	55.3
	MIN	22	27	32	25	22	22	23	21	22	29	42	37	43	35	23	22	27	25	24	26	27	30	35	37	36	35	37	41	24	33	29.5
MONO LAKE	MAX	43	44	45	47	48	40	40	50	56	58	55	57	59	57	55	58	61	63	57	55	60	63	66	65	67	63	68	70	62	68	56.7
	MIN	24	18	25	29	24	25	12	21	24	31	39	35	31	35	27	23	25	27	28	25	21	25	27	30	35	37	31	35	32	31	27.7
SAGEHEN CREEK	MAX	35	30	36	38	36	36	37	42	50	47	44	38	36	40	46	47	54	54	49	45	56	62	60	56	57	55	60	58	55	60	47.3
	MIN	1	18	28	20	19	8	1	17	8	22	34	29	31	31	17	12	17	18	17	16	14	15	22	22	24	28	23	26	20	23	19.4
SUSANVILLE AIRPORT	MAX	34	40	41	46	44	46	43	43	48	58	56	52	50	51	50	49	55	66	61	57	56	65	71	72	70	68	67	72	64	65	55.3
	MIN	15	25	36	25	26	19	25	28	20	28	33	37	36	38	32	22	25	25	25	30	23	25	33	36	33	33	33	38	25	28	28.6
TAHOE CITY	MAX	32	34	34	36	33	41	39	35	45	48	48	43	41	38	43	46	47	55	51	50	45	55	60	59	56	56	55	60	59	52	46.5
	MIN	10	19	26	21	16	14	16	14	17	26	37	30	31	31	24	19	25	23	24	30	24	24	28	27	29	30	28	30	27	28	24.3
TAHOE VALLEY FAA AP	MAX	33	36	39	34	38	31	35	41	48	52	45	43	44	45	47	49	57	56	53	53	56	62	63	63	62	60	66	66	61	68	50.2
	MIN	12	23	23	15	17	22	10	9	15	28	36	35	32	31	31	23	25	25	26	29	22	25	29	31	32	39	30	30	33	29	25.6
TERMO	MAX	36	39	42	35	39	32	37	40	52	52	51	45	44	44	41	51	57	54	53	53	61	67	68	63	63	63	67	60	62	69	51.3
	MIN	12	12	23	12	18	14	20	23	20	23	33	34	34	32	25	24	23	20	20	18	18	30	35	32	25	27	27	32	20	22	23.6
TRUCKEE RANGER STATION	MAX	31	32	37	37	36	40	35	36	45	56	51	47	41	43	44	48	52	57	58	56	51	60	66	62	60	60	58	64	61	60	49.5
	MIN	11	11	27	22	19	12	16	21	16	26	30	30	32	31	23	18	21	23	22	23	21	24	26	24	26	32	26	29	25	25	23.1
WOODFORDS	MAX	30	38	43	37	40	39	41	46	55	58	53	48	46	49	53	52	50	54	57	60	59	62	64	62	57	62	67	65	61	65	52.4
	MIN	26	16	29	25	24	15	18	20	23	34	39	35	34	29	28	25	22	24	25	28	27	29	35	34	35	37	35	29	37	39	28.5
CENTRAL COAST DRAINAGE 04																																
BEN LOMOND 4	MAX	47	49	59	57	59	59	55	66	65	61	61	63	62	64	65	69	72	80	81	83	85	84	83	79	74	73	77	77	80	74	68.8
	MIN	39	37	47	42	36	41	32	37	39	51	51	48	43	50	40	34	36	39	40	41	45	42	41	41	44	48	39	41	40	40	41.5
BERKELEY	MAX	47	50	55	55	53	54	56	59	65	65	61	60	60	60	58	62	63	69	75	75	78	74	67	64	61	60	62	69	71	59	62.2
	MIN	44	42	44	45	43	39	40	43	47	53	53	49	50	51	42	45	47	48	50	55	61	54	49	49	50	47	47	49	47	47	47.7
GILROY	MAX	54	53	59	63	64	66	59	67	69	69	67	68	71	71	63	67	72	76	81	82	84	89	87	89	83	79	77	88	83	82	72.7
	MIN	37	37	38	44	39	45	34	34	42	42	42	42	47	50	40	38	37	37	37	43	43	43	46	43	48	47	44	44	48	44	41.8
HALF MOON BAY	MAX	50	52	58	58	57	61	57	62	67	65	69	59	59	60	58	59	59	61	65	77	80	76	65	60	63	62	60	61	67	59	62.2
	MIN	39	40	50	44	40	38	38	39	43	53	54	50	50	50	44	39	42	42	42	46	54	47	44	44	44	52	51	51	44	46	45.3
HOLLISTER 2	MAX	51	60	60	59	58	53	60	66	70	70	68	61	65	64	61	67	67	77	79	80	83	81	79	75	67	70	75	70	75	66	67.9
	MIN	39	38	48	43	39	43	32	39	41	53	55	45	44	47	38	36	36	39	39	41	47	44	43	43	45	49	42	40	43	40	42.4

SEE REFERENCE NOTES FOLLOWING STATION INDEX

DAILY TEMPERATURES (°F)

DAY OF MONTH

STATION		1	2	3	4	5	6	7	8	9	10	11	12	13	14	15	16	17	18	19	20	21	22	23	24	25	26	27	28	29	30	31	AVERAGE
KING CITY	MAX	53	62	65	60	59	58	64	64	62	65	65																					71.9
	MIN	38	30	46	42	37	36	28	36	40	51	52																					39.4
LIVERMORE	MAX	49	56	62	60	58	57	60	61	66	70	68																					68.3
	MIN	35	38	49	39	39	35	34	37	37	51	53																					42.5
LOS GATOS	MAX	50	53	59	58	57	56	57	65	69	65	65																					67.9
	MIN	35	36	49	42	38	41	34	39	40	54	54																					43.2
MARTINEZ WATER PLANT	MAX	54	53	60	61	59	59	61	63	67	67	65																					69.0
	MIN	42	43	48	44	41	36	37	38	38	52	54																					47.7
MONTEREY	MAX	50	61	60	57	57	54	59	63	67	68	64																					63.8
	MIN	38	40	50	44	43	44	39	41	46	52	54																					46.6
MORRO BAY FIRE DEPT	MAX	54	59	60	60	59	57	59	56	62	64	62																					64.2
	MIN	37	45	46	43	39	38	43	46	50	54	45																					46.6
MOUNT DIABLO JUNCTION	MAX	43	40	44	44	53	50	48	46	52	60	60																					61.1
	MIN	33	37	40	37	35	33	33	35	40	50	50																					43.7
MOUNT HAMILTON	MAX	32	36	41	39	42	39	41	45	53	52	52																					53.6
	MIN	26	24	30	30	29	27	27	30	35	42	37																					38.2
NEWARK	MAX	50	52	55	61	58	59	57	59	64	68	69																					65.4
	MIN	45	47	48	50	48	45	47	49	50	51	60																					52.9
OAKLAND MUSEUM	MAX	48	52	59	58	57	55	59	65	71	64	63																					65.9
	MIN	40	43	50	47	45	40	41	44	47	55	56																					50.2
PALO ALTO	MAX	48	53	58	65	58	63	58	59	64	69	66																					67.6
	MIN	42	38	48	43	38	38	35	38	40	49	55																					43.6
PASO ROBLES	MAX	55	62	62	64	62	59	63	61	65	63	62																					71.4
	MIN	39	31	43	43	42	34	31	41	44	53	54																					41.4
PASO ROBLES FAA AP	MAX	50	59	60	62	61	55	60	65	62	63	62																					59.7
	MIN	38	33	46	45	43	37	32	40	45	54	49																					42.2
PINNACLES NAT MONUMENT	MAX	52	46	51	62	61	60	50	59	65	66	62																					58.0
	MIN	34	29	40	35	34	34	37	34	37	44	50																					37.3
PISMO BEACH	MAX	57	54	61	67	68	62	62	65	65	63	63																					58.2
	MIN	44	36	37	38	39	39	38	41	39	41	41																					44.5
PRIEST VALLEY	MAX	45	54	55	56	56	49	52	60	58	59	59																					55.0
	MIN	32	25	42	36	32	30	22	30	34	48	50																					34.5
REDWOOD CITY	MAX	52	54	55	56	55	55	55	64	64	63	68																					58.0
	MIN	37	39	50	45	40	38	38	39	41	54	56																					45.4
RICHMOND	MAX	53	54	58	59	56	57	60	63	68	68	64																					56.5
	MIN	41	43	50	45	41	37	37	40	42	52	53																					48.0
SALINAS 3 E	MAX	51	63	61	58	59	59	61	68	70	66	65																					57.2
	MIN	40	37	48	45	42	41	35	41	46	54	56																					45.2
SALINAS FAA AP	MAX	47	62	61	64	57	56	62	65	66	65	67																					55.8
	MIN	39	36	45	43	41	38	33	40	44	53	51																					43.5
S F RICHMOND SUNSET	MAX																																M
	MIN																																M
SAN FRANCISCO WSO AP	MAX	51	52	58	55	56	54	56	60	64	66	62																					52.4
	MIN	40	42	49	44	44	40	42	42	45	53	53																					46.8
SAN FRANCISCO WSO CI	MAX	50	54	56	56	54	53	55	60	68	66	60																					51.6
	MIN	43	46	49	46	46	44	44	45	49	53	51																					49.6
SAN GREGORIO 2 SE	MAX	50	51	58	56	56	55	57	62	66	65	62																					52.4
	MIN	38	39	50	40	39	38	39	38	44	53	53																					43.3
SAN JOSE	MAX	49	58	61	58	60	57	58	64	69	68	67																					57.6
	MIN	40	42	52	45	43	44	40	42	45	56	57																					48.1
SAN LUIS OBISPO POLY	MAX	55	52	61	60	62	61	58	63	65	65	62																					58.2
	MIN	43	34	39	44	41	39	35	41	44	44	54																					44.2
SANTA CRUZ	MAX	53	46	55	60	60	60	59	62	65	65	61																					57.2
	MIN	38	35	42	44	40	44	36	41	43	50	54																					44.5

SEE REFERENCE NOTES FOLLOWING STATION INDEX

DAILY TEMPERATURES (°F)

CALIFORNIA
APRIL 1982

DAY OF MONTH

STATION		1	2	3	4	5	6	7	8	9	10	11	12	13	14	15	16	17	18	19	20	21	22	23	24	25	26	27	28	29	30	31	AVERAGE
UPR SAN LEANDRO FILTER	MAX	52	50	52	57	58	57	54	58	64	71	66	63	64	63	60	60	64	66	74	78	78	81	78	75	69	64	62	67	71	78		65.1
	MIN	40	42	46	44	41	37	36	38	44	49	56	50	49	49	42	39	40	45	46	48	60	54	48	48	50	52	48	48	48	48		46.2
WATSONVILLE WATERWORKS	MAX	54	51	61	60	59	58	59	60	67	67	65	64	63	65	65	61	67	68	75	79	83	85	79	77	71	66	68	71	71	75		67.1
	MIN	39	38	43	45	41	47	35	42	47	54	56	50	49	53	42	39	43	44	45	47	54	48	46	49	50	50	45	47	46	47		46.0
WOODSIDE FIRE STN 1	MAX																																M
	MIN																																M
SAN JOAQUIN DRAINAGE 05																																	
ANTIOCH PUMPING PL	MAX	45	52	57	61	61	60	58	60	63	68	65	65	66	67	65	63	70	73	77	77	80	79	84	83	77	73	74	78	77	83		68.7
	MIN	35	29	41	45	41	35	36	40	37	49	44	36	44	48	43	41	40	48	54	52	51	47	45	43	46	49	40	47	54	44		43.5
ASH MOUNTAIN	MAX	57	54	60	66	57	61	56	58	63	62	60	59	65	66	67	59	64	71	73	74	78	75	78	80	76	77	75	77	78	75		67.4
	MIN	32	31	40	44	40	44	30	38	41	48	52	45	44	49	45	44	43	47	49	49	55	50	55	55	53	51	51	53	50	51		46.0
AUBERRY 1 NW	MAX	46	53	60	53	55	50	53	57	60	59	62	62	63	63	61	60	65	68	69	73	71	73	74	72	72	71	72	74	72	77		64.0
	MIN	32	30	39	41	39	36	31	38	40	49	55	46	55	45	39	40	43	48	40	52	52	51	54	53	54	54	51	54	48	53		45.4
BAKERSFIELD WSO AP R	MAX	56	64	70	67	65	63	63	63	67	68	74	73	70	72	63	71	75	80	80	90	88	88	89	86	85	82	85	87	83	88		75.2
	MIN	43	40	48	55	48	44	42	45	49	57	61	57	53	51	53	47	52	53	55	56	62	54	60	59	57	58	57	60	60	60		53.2
BALCH POWER HOUSE	MAX	51	55	62	61	60	55	54	60	62	60	58	58	60	58	61	60	67	69	71	75	72	74	76	73	74	73	73	75	75	78		65.3
	MIN	32	32	38	43	40	37	30	35	41	49	49	45	45	47	44	44	43	46	47	48	47	47	49	49	49	50	50	51	50	51		44.3
BUTTONWILLOW	MAX	68	54	61	70	69	67	60	61	60	62	65	72	73	68	73	70	70	75	78	78	85	84	85	85	86	84	80	84	85	82		73.1
	MIN	37	33	38	40	44	45	38	38	42	48	54	51	48	48	49	51	50	46	42	46	57	45	48	52	46	49	50	52	50	49		46.2
CALAVERAS BIG TREES	MAX	33	35	35	37	40	38	36	41	48	54	50	45	44	45	45	49	55	60	63	64	67	65	66	65	64	63	62	67	67	67		52.3
	MIN	21	26	29	28	30	25	18	24	28	32	41	33	34	32	32	28	30	30	32	34	32	32	34	32	34	37	35	38	40	37		31.3
CAMP PARDEE	MAX	54	54	56	56	58	58	57	58	63	68	66	61	66	61	66	62	67	72	73	70	78	79	79	79	79	73	73	80	71	75		67.1
	MIN	33	38	44	43	41	36	37	38	42	49	53	50	49	51	39	39	42	44	44	50	55	51	54	49	49	50	47	47	47	47		45.3
CHERRY VALLEY DAM	MAX	44	43	43	43	45	49	46	51	58	49	48	48	53	54	53	58	63	67	68	71	69	69	68	68	67	69	70	70	68	71		58.1
	MIN	25	29	28	28	28	16	25	29	35	40	32	33	34	31	28	33	35	38	39	37	37	41	38	39	41	40	40	43	41	42		34.2
COALINGA	MAX	57	63	66	61	61	58	58	62	62	66	67	70	69	70	66	68	74	77	72	80	82	83	83	82	83	83	82	82	81	85		71.8
	MIN	38	32	49	44	41	40	31	38	43	52	57	45	49	47	44	38	40	43	43	44	48	48	50	51	52	51	50	50	45	50		45.1
CORCORAN IRRIG DIST	MAX	62	60	66	64	63	62	59	65	63	62	70	70	69	71	70	69	76	77	79	82	82	84	85	84	84	82	83	84	82	86		73.2
	MIN	40	34	44	47	43	43	32	42	44	53	60	46	47	50	46	41	44	44	45	48	49	50	51	52	49	50	50	49	49	50		46.4
DENAIR 3 NNE	MAX	53	60	63	61	61	59	62	63	67	65	67	68	69	67	63	68	72	74	74	78	81	82	81	80	76	75	79	77	78	83		70.2
	MIN	38	37	46	44	39	40	31	36	35	51	50	43	46	43	38	34	35	35	41	42	43	43	43	41	46	47	41	42	50	40		41.3
ELECTRA POWER HOUSE	MAX	49	51	55	57	57	55	57	62	67	67	66	61	65	63	61	66	71	73	74	79	79	78	78	77	76	75	78	77	77	80		67.7
	MIN	30	37	44	41	39	34	32	33	37	42	52	46	47	46	42	35	38	39	39	40	42	44	44	43	44	50	43	43	41	45		41.1
FIVE POINTS 5 SSW	MAX	54	64	67	62	61	55	60	65	66	62	66	69	69	70	67	69	74	76	77	82	84	84	84	81	80	84	80	82	80	86		72.0
	MIN	38	32	44	41	42	41	33	43	44	52	58	42	42	50	43	37	41	43	46	49	51	49	52	51	50	49	48	49	48	48		45.2
FRESNO WSO AP R	MAX	49	59	66	61	60	51	58	63	62	63	70	67	68	69	61	67	72	74	76	80	84	81	82	81	82	78	81	83	80	85		70.4
	MIN	39	34	43	45	42	37	32	40	42	52	52	45	46	47	44	41	44	46	48	48	50	50	51	49	49	52	47	50	49	52		45.5
FRIANT GOVERNMENT CAMP	MAX	58	51	58	65	61	62	55	59	63	64	66	71	69	67	70	63	67	71	74	76	79	80	82	81	80	81	77	80	81	80		69.7
	MIN	40	33	40	46	40	41	31	33	38	43	51	48	45	42	41	37	40	42	44	47	49	49	51	44	45	44	43	43	44	46		42.7
GLENNVILLE	MAX																																M
	MIN																																M
GRANT GROVE	MAX	33	32	40	41	33	37	30	35	45	47	47	43	37	38	42	41	49	51	53	58	56	54	52	55	54	54	51	55	55	56		45.8
	MIN	20	13	20	26	22	24	9	15	25	33	38	29	23	27	28	23	31	33	33	36	31	32	33	34	33	33	33	35	35	37		28.1
HANFORD 2 S	MAX	64	50	59	66	62	61	52	59	64	63	63	70	70	69	70	62	67	73	75	77	83	82	83	83	82	83	79	82	84	80		70.6
	MIN	40	34	39	46	43	45	32	38	43	47	52	45	47	50	46	42	45	48	46	43	52	49	50	53	51	51	49	51	50	50		45.9
HETCH HETCHY	MAX	41	39	45	47	43	46	41	45	54	61	53	55	50	54	57	55	60	65	68	70	72	70	70	70	70	68	69	73	73	71		58.5
	MIN	27	29	29	31	30	31	25	28	32	39	40	47	36	37	35	32	34	40	40	40	39	39	42	41	40	45	45	41	43	42		36.6
HUNTINGTON LAKE	MAX	33	39	41	37	39	34	34	43	50	48	41	42	43	42	40	51	50	53	57	59	55	55	55	55	56	55	57	58	58	62		48.1
	MIN	21	13	21	25	20	21	6	19	24	33	35	31	24	26	24	19	28	28	30	33	27	27	33	31	31	33	31	35	35	36		26.7
KERN RIVER P H 1	MAX	72	67	71	71	66	58	62	62	66	66	70	70	70	73	68	69	74	79	84	87	88	88	88	88	88	88	87	87	87	88		76.1
	MIN	39	40	45	50	51	48	41	43	44	50	56	43	51	50	52	54	51	54	54	58	64	60	58	59	53	56	54	57	57	60		51.7
KERN RIVER P H 3	MAX	58	60	64	57	60	57	58	66	63	60	62	65	63	64	61	67	72	72	79	74	73	78	77	77	78	76	78	76	79	84		68.6
	MIN	33	30	35	38	37	39	28	32	38	50	54	40	41	44	48	36	36	40	42	41	43	40	40	53	49	46	46	47	46	45		41.2

SEE REFERENCE NOTES FOLLOWING STATION INDEX

DAILY TEMPERATURES(°F)

CALIFORNIA
APRIL 1982

STATION		DAY OF MONTH 1	2	3	4	5	6	7	8	9	10	11	12	13	14	15	16	17	18	19	20	21	22	23	24	25	26	27	28	29	30	31	AVERAGE
LEMON COVE	MAX	65	54	63	69	64	64	55	62	68	67	68	67	64	70	71	61	67	74	78	79	82	80	84	83	81	83	80	82	82	81		71.6
	MIN	39	35	42	48	42	43	32	41	43	50	58	48	45	49	46	49	45	46	48	51	55	53	57	50	53	49	47	51	51	54		47.3
LINDSAY	MAX	60	62	70	67	64	62	62	68	65	68	69	70	68	72	69	70	74	75	79	83	83	84	84	82	83	81	82	83	83	85		73.6
	MIN	40	35	40	49	40	41	32	39	42	49	58	47	43	48	47	47	41	42	46	48	53	47	48	47	47	48	46	49	48	48		45.2
LODGEPOLE	MAX	36	28	31	36	34	40	31	32	43	46	45	42	45	44	42	41	45	53	53	57	57	54	55	58	55	54	52	56	56	52		45.8
	MIN	22	5	21	22	20	26	2	16	23	31	35	27	21	25	25	24	24	25	25	27	25	25	27	28	27	27	27	30	31	30		24.1
LODI	MAX	50	57	63	60	60	58	60	64	69	68	66	65	66	63	61	68	72	74	75	78	79	81	80	80	75	72	76	76	81	81		69.3
	MIN	37	42	46	43	40	36	35	35	36	51	52	47	49	50	38	37	40	42	39	46	45	48	48	45	48	48	45	45	48	43		43.5
LOS BANOS	MAX	58	52	61	64	63	64	59	62	65	65	64	73	67	70	68	64	70	75	75	75	80	82	85	85	82	80	78	81	80	79		70.9
	MIN	40	37	40	44	42	42	34	41	42	51	53	44	48	48	40	40	42	44	49	47	48	52	52	50	50	49	45	49	53	50		45.5
LOS BANOS DET RESV	MAX	61	54	58	61	59	59	55	58	62	62	72	68	63	65	64	62	67	72	74	73	76	79	82	82	80	76	76	80	77	78		68.5
	MIN	39	39	45	46	43	42	38	43	45	51	53	46	49	50	45	47	47	50	47	47	51	54	54	51	52	52	48	51	58	53		47.9
MADERA	MAX	63	54	60	64	63	61	62	62	64	65	64	73	73	71	70	72	69	74	75	78	81	80	81	84	82	80	79	79	77	78		71.3
	MIN	34	34	41	43	41	41	32	34	36	39	53	45	40	46	45	41	41	47	46	41	43	56	45	54	57	59	58	54	57	56		45.3
MARICOPA	MAX						57	57	66	64	66	71				60	66	76	76	76	85	82	82					80	80	85	85		M
	MIN	31						35	40	40	43	52	50				41	45	48	48	51	48	52	53					52	55	54		M
MERCED MUNICIPAL AP	MAX	52	60	64	61	61	61	62	68	66	66	71	68	69	70	65	67	72	74	75	77	82	84	83	82	81	81	81	80	80	85		71.6
	MIN	40	36	46	42	43	45	34	44	39	55	54	43	47	44	45	38	38	44	45	48	47	48	47	47	49	51	45	42	44	47		44.6
MODESTO	MAX	52	60	68	64	64	61	62	66	70	65	71	72	68	68	65	70	75	76	77	81	83	84	85	84	78	78	81	77	81	85		72.3
	MIN	39	40	48	44	43	42	36	42	41	53	54	52	50	48	45	39	43	50	50	50	50	51	51	49	52	51	47	48	54	49		47.0
NEWMAN	MAX	54	[illegible]	[illegible]	[illegible]	[illegible]	60	65	65	68	63	67	68	70	69	68	70	75	76	77	80	82	85	85	83	80	79	82	82	81	86		72.6
	MIN	37	[illegible]	45	44	40	43	33	38	40	50	45	46	46	44	38	35	38	43	51	44	46	49	50	45	50	50	44	45	58	49		44.1
NEW MELONES DAM	MAX																																M
	MIN																																M
NORTH FORK RANGER STA	MAX	4[illegible]	4[illegible]			[illegible]	54	42	52	63			60	62	60	64	52			68	72	76	72	66			76	70	74	75	74		62.7
	MIN	34	[illegible]			[illegible]	36	26	32	36			44	42	42	38	36			36	36	38	40	47			43	44	44	44	44		38.3
ORANGE COVE	MAX	61	[illegible]	[illegible]		[illegible]	62	53	60				69	69	70	7[illegible]	62			77	79	83	79				83	80	82	84	80		70.6
	MIN	39	44	41		41	44	33	40				42	44	49	45	45			44	50	51	49				48	46	52	49	52		44.7
PORTERVILLE	MAX	7[illegible]	[illegible]	[illegible]	70	[illegible]	65	58	62	68	66	69	69	71	70	7[illegible]	63	70	75	78	80	84	82	85	85	82	84	81	83	84	81		73.1
	MIN	41	[illegible]	44	47	4[illegible]	42	36	45	48	52	53	50	45	48	4[illegible]	49	45	47	51	50	52	52	52	52	54	52	50	52	52	53		48.0
POSEY 3 E	MAX	3[illegible]	[illegible]	4[illegible]	4[illegible]	45	41	42	48	50	48	50	47	45	46	48	44	51	57	61	64	66	62	61	64	63	61	59	60	59	58		51.8
	MIN	2[illegible]	[illegible]	[illegible]	[illegible]	[illegible]	25	18	23	29	34	35	36	34	33	3[illegible]	32	36	36	38	38	40	40	39	40	38	39	37	38	38	36		33.4
SALT SPRINGS PWR HOUSE	MAX	37	41	4[illegible]	4[illegible]	45	46	42	52	60	60	47	48	49	49	59	60	65	70	70	64	67	71	71	70	68	66	74	74	71	71		58.3
	MIN	2[illegible]	[illegible]	[illegible]	[illegible]	[illegible]	28	26	30	31	38	41	37	38	38	37	34	35	42	47	43	44	45	46	44	46	47	46	45	47	43		38.4
SAN LUIS DAM	MAX	6[illegible]	[illegible]	[illegible]	[illegible]	[illegible]	60	56	58	61	64	67	68	63	66	64	62	67	72	75	73	76	78	82	81	79	74	76	79	73	77		67.9
	MIN	3[illegible]	[illegible]	[illegible]	[illegible]	43	43	40	42	44	51	54	44	51	53	47	47	49	52	48	45	50	52	55	51	51	53	52	53	53	54		48.2
SONORA R S	MAX	4[illegible]			[illegible]	[illegible]	52	54	60			63	61	63	63	6[illegible]			72	72	76	74	76			77	72	76	77	72			65.5
	MIN	3[illegible]			[illegible]	[illegible]	26	30	33			42	50	42	42	3[illegible]			33		39	43	41			39	43	44	40	45			M
SO ENT YOSEMITE N P	MAX	4[illegible]	[illegible]	[illegible]	44	4[illegible]	49	32	40	47	47	48	49	48	50	5[illegible]	47	54	59	61	62	65	64	64	65	65	64	62	66	69	65		53.5
	MIN	24	[illegible]	[illegible]	[illegible]	[illegible]	29	14	15	24	30	39	35	30	31	30	28	28	31	32	33	33	33	36	35	36	35	35	38	36	38		30.3
STOCKTON WSO AP	MAX	5[illegible]	[illegible]	[illegible]	[illegible]	[illegible]	59	63	66	69	64	67	66	67	66	64	69	75	75	76	79	81	81	81	79	74	75	79	76	82	84		70.6
	MIN	3[illegible]	[illegible]	4[illegible]	44	42	36	33	38	39	52	53	48	48	45	3[illegible]	38	41	47	45	43	45	45	45	47	50	49	45	48	51	46		44.0
STOCKTON FIRE STA 4	MAX	5[illegible]	[illegible]	[illegible]	[illegible]	[illegible]	61	60	63	67	70	65	67	67	67	6[illegible]	65	70	75	76	78	81	82	84	82	80	76	76	79	77	83		70.1
	MIN	3[illegible]	[illegible]	[illegible]	[illegible]	[illegible]	38	38	41	41	47	49	50	51	53	4[illegible]	41	44	42	46	49	49	52	52	50	51	50	50	48	47	47		46.5
TEHACHAPI	MAX	5[illegible]	[illegible]	[illegible]	[illegible]	[illegible]	43	47	54	61	64	60	57	52	51	47	56	59	63	72	65	64	68	69	68	69	65	67	66	68	75		59.7
	MIN	2[illegible]	[illegible]	[illegible]	[illegible]	[illegible]	35	28	25	31	41	49	40	40	40	3[illegible]	36	38	41	36	36	38	38	43	43	44	45	44	47	40	38		37.6
TEJON RANCHO	MAX	6[illegible]	[illegible]	[illegible]	[illegible]	[illegible]	52	57	56	65	60	59	72	62	62	6[illegible]	65	69	74	76	79	80	82	81	82	83	80	80	80	79	84		69.7
	MIN	3[illegible]	[illegible]	[illegible]	[illegible]	[illegible]	40	38	38	39	49	51	45	48	48	4[illegible]	44	47	48	49	49	53	59	58	58	47	52	50	52	52	54		46.9
THREE RVRS EDISON PH 1	MAX	5[illegible]	[illegible]	[illegible]	[illegible]	[illegible]	57	60	64	64	62	60	64	64	60	6[illegible]	67	74	74	77	80	80	79	80	80	80	77	79	80	81	83		70.1
	MIN	3[illegible]	[illegible]	[illegible]	[illegible]	[illegible]	43	29	37	38	48	51	46	44	50	4[illegible]	48	42	42	46	46	48	46	47	48	48	47	48	50	51	48		44.2
TIGER CREEK P H	MAX	4[illegible]	[illegible]	[illegible]	[illegible]	[illegible]	47	49	57	64	64	59	53	57	56	5[illegible]	64	68	72	72	75	76	74	74	73	71	70	73	75	71	76		62.4
	MIN	3[illegible]	[illegible]	[illegible]	[illegible]	[illegible]	31	29	30	31	41	46	41	43	41	4[illegible]	32	36	36	39	44	43	37	43	40	43	49	43	41	44	44		38.5
TRACY CARBONA	MAX	5[illegible]	[illegible]	[illegible]	[illegible]	[illegible]	60	57	60	63	69	65	68	65	66	6[illegible]	62	69	74	76	75	79	79	83	83	80	76	73	78	75	80		68.8
	MIN	3[illegible]	[illegible]	[illegible]	[illegible]	[illegible]	38	33	36	40	40	53	49	44	45	4[illegible]	43	38	49	52	50	52	51	48	43	47	46	44	42	43	45		43.7

SEE REFERENCE NOTES FOLLOWING STATION INDEX

DAILY TEMPERATURES (°F)

CALIFORNIA
APRIL 1982

DAY OF MONTH

STATION		1	2	3	4	5	6	7	8	9	10	11	12	13	14	15	16	17	18	19	20	21	22	23	24	25	26	27	28	29	30	31	AVERAGE
TRACY PUMPING PLANT	MAX	51	60	62	59	60	58	60	64	68	64	66	66	66	64	64	70	74	78	78	80	80	82	82	79	74	71	78	75	82	77		69.7
	MIN	35	37	48	44	42	36	40	40	37	51	58	47	42	51	41	44	47	48	51	50	53	53	57	51	51	51	49	49	55	49		46.9
VISALIA	MAX	64	52	61	68	64	63	54	59	65	65	66	70	71	63	71	65	69	74	78	79	82	81	83	84	81	82	80	82	84	80		71.3
	MIN	40	37	44	51	43	45	34	42	45	52	51	48	47	50	46	46	47	47	48	53	53	52	55	53	52	52	50	53	52	55		48.1
WASCO	MAX	70	69	69	66	66	63	62	64	65	65	74	73	72	73	66	69	75	78	80	85	86	86	86	85	84	80	84	85	82	87		75.0
	MIN	38	34	41	49	45	45	35	34	43	53	52	51	48	48	49	42	44	48	47	50	55	49	56	53	53	51	53	53	53	53		47.5
YOSEMITE PARK HEADQTRS	MAX	45	50	55	48	50	50	50	55	62	50	50	58	59	60	60	62	67	70	71	64	70	76	73	70	71	69	72	74	70	75		61.9
	MIN	27	29	32	29	32	20	21	30	36	38	37	34	37	36	34	36	38	37	44	38	40	38	42	43	44	42	42	43	42	41		36.1
SOUTH COAST DRAINAGE 06																																	
ALPINE	MAX																																M
	MIN																																M
AVALON PLEASURE PIER	MAX	64	59	65	68	64	67	64	64	69	74	74	64	64	66	64	64	64	66	68	68	77	75	72	66	70	70	68	67	72	69		67.5
	MIN	58	50	48	52	48	52	50	46	47	58	56	58	50	50	52	48	51	54	50	50	58	52	56	54	58	52	54	56	57	58		52.8
BIG BEAR LAKE	MAX	44	47	54	53	53	46	44	49	51	57	57	54	59	56	55	56	59	62	63	63	53	54	60	58	63	63	67	67	67	69		56.8
	MIN	26	7	26	25	22	27	14	21	35	33	43	33	26	31	28	24	25	25	25	27	28	25	26	25	30	38	32	32	33	33		27.5
BURBANK VALLEY PMP PLT	MAX	60	65	69	71	68	66	69	68	76	77	67	72	71	70	73	73	75	83	89	90	87	87	86	80	77	76	79	78	75	76		75.1
	MIN	45	33	42	47	47	47	40	42	50	55	54	50	45	46	47	45	45	46	49	51	61	44	49	51	51	50	51	55	58	59		48.5
CACHUMA LAKE	MAX																																M
	MIN																																M
CAMPO	MAX	57	59	65	62	66	58	61	70	71	80	75	70	71	65	62	70	70	80	82	74	66	71	79	76	77	75	77	78	74	74		70.5
	MIN	36	37	35	43	34	40	40	31	45	43	49	47	36	38	44	38	34	37	39	43	43	31	34	32	32	35	39	40	45	50		39.0
CANOGA PARK PIERCE COL	MAX	56	63	68	65	66	63	70	68	75	76	60	67	69	68	71	71	77	85	87	87	80	88	84	84	80	75	80	77	78	73		73.7
	MIN	46	31	38	43	39	40	35	38	47	51	48	48	41	43	43	40	40	42	42	45	58	35	43	45	43	42	45	45	52	57		43.5
CHULA VISTA	MAX	61	62	64	66	64	63	63	67	73	76	77	69	68	66	65	65	66	68	75	69	80	79	81	73	71	68	68	68	68	69		69.1
	MIN	49	45	44	54	47	54	48	44	56	54	58	57	49	50	49	54	46	48	51	52	50	46	49	50	49	50	55	58	59	60		51.2
CORONA	MAX	60	63	68	68	65	65	66	70	74	78	70	71	70	65	71	69	72	80	87	85	81	85	85	83	77	77	79	77	73	75		73.6
	MIN	45	34	38	45	43	44	35	40	46	51	52	48	42	42	43	51	43	44	48	46	47	46	43	45	44	44	46	51	55	55		45.2
CULVER CITY	MAX	60	65	68	70	68	66	68	69	78	70	69	68	70	69	71	70	71	74	79	82	85	83	84	78	74	72	74	74	73	72		72.5
	MIN	50	45	47	48	52	48	46	49	59	52	53	53	50	55	53	57	53	50	53	51	52	55	55	55	55	55	55		61	61		52.7
CUYAMACA	MAX	55	40	48	51	49	55	46	51	59	58	67	65	57	57	52	48	64	65	71	73	65	59	65	66	62	65	64	66	71	66		59.3
	MIN	34	29	30	35	33	33	31	27	40	42	43	43	39	37	39	33	30	33	33	37	37	30	34	43	45	45	49	36	39	38		36.6
DRY CANYON RESERVOIR	MAX	59	53	61	63	67	63	57	65	65	69	75	71	67	69	65	67	70	72	84	84	78	75	82	83	84	83	77	82	78	76		71.5
	MIN	35	29	32	43	39	41	28	32	39	48	49	51	40	39	42	38	39	35	35	42	47	29	38	38	40	38	42	42	49	48		39.6
EL CAJON	MAX	63	63	66	67	69	67	66	71	76	82	81	71	73	69	67	72	71	79	80	88	85	85	86	82	80	77	77	76	76	76		74.7
	MIN	47	40	40	50	45	49	41	43	54	53	57	54	46	50	51	55	45	58	50	49	53	53	47	48	47	49	54	58	59	59		50.1
EL CAPITAN DAM	MAX	68	56	64	68	68	69	64	66	72	76	81	80	73	72	69	65	72	73	81	88	89	83	83	85	81	81	78	79	76	76		74.5
	MIN	42	40	42	47	40	45	42	42	46	50	56	49	42	48	45	45	45	51	46	52	58	49	52	51	48	44	48	54	55	56		47.7
ELSINORE	MAX	65	65	67	67	60	65	64	71	75	78	75	72	72	68	70	71	73	84	90	83	78	82	83	86	80	74	80	79	75	75		74.2
	MIN	32	35	37	44	41	45	37	35	40	51	55	52	43	35	46	48	40	49	49	45	50	38	41	44	43	45	48	50	54	46		43.9
ESCONDIDO 2	MAX	62	61	65	67	65	64	65	68	74	79	78	70	70	69	70	72	70	75	83	80	86	83	84	82	77	77	78	77	77	74		73.4
	MIN	41	39	41	51	43	47	43	42	52	52	55	51	42	46	50	52	45	54	49	49	62	45	46	47	47	49	53	56	57	58		48.8
FONTANA KAISER	MAX	59	59	63	62	62	60	62	65	71	74	69	66	65	62	64	67	70	79	86	80	75	80	80	77	74	74	77	75	72	72		70.0
	MIN	45	34	37	50	41	47	35	37	46	50	55	51	43	43	51	47	41	43	45	46	58	39	42	46	44	43	47	49	56	56		45.6
HENSHAW DAM	MAX	62	48	57	61	59	63	56	59	67	67	74	72	65	65	60	58	65	67	76	79	73	68	73	73	72	73	71	73	72	71		66.6
	MIN	33	35	35	39	33	35	35	32	38	41	47	43	33	34	44	41	39	41	38	39	46	30	33	33	33	35	39	44	47	51		38.2
IDYLLWILD FIRE DEPT	MAX	52	48	55	54	57	51	51	59	58	67	62	61	63	56	53	64	64	70	74	70	68	65	66	64	66	66	70	73	74	74		62.5
	MIN	29	16	26	29	30	32	25	26	34	35	45	35	26	31	32	27	33	34	34	38	34	31	32	32	35	44	37	41	39	42		32.8
JULIAN WYNOLA	MAX	50	52	59	55	61	53	56	62	64	72	68	64	64	55	52	63	65	76	79	70	64	71	75	72	71	70	72	70	69	70		64.8
	MIN	37	33	33	40	30	39	34	31	44	42	48	48	44	33	42	41	37	40	43	47	44	38	36	37	35	35	38	42	45	43		39.3
LAGUNA BEACH	MAX	63	62	65	65	64	64	61	64	67	73	74	74	77	77	77	72	66	70	71	74	76	81	75	73	71	71	68	69	68	70		70.1
	MIN	50	49	38	38	37	45	36	38	48	48	48	48	45	44	43	50	45	45	48	44	60	44	45	45	45	45	50	56	59	59		46.5
LA MESA	MAX	63	63	61	69	68	65	66	71	79	82	77	72	71	68	64	69	70	76	84	86	85	84	89	79	76	75	75	72	75	75		73.6
	MIN	47	40	40	49	44	49	45	43	42	51	52	54	52	48	52	51	45	50	51	49	51	49	50	50	48	50	53	49	57	56		48.9

SEE REFERENCE NOTES FOLLOWING STATION INDEX

DAILY TEMPERATURES (°F)

STATION		1	2	3	4	5	6	7	8	9	10	11	12	13	14	15	16	17	18	19	20	21	22	23	24	25	26	27	28	29	30	31	AVERAGE
LOMPOC	MAX	55	61	66	65	64	62	63	64	67	62	63	65	67	68	63	68	69	81	82	81	82	85	80	69	70	68	70	[illegible]	[illegible]	71		69 3
	MIN	43	34	43	44	42	[illegible]	44	40	45	51	48	44	39	47	46	39	40	42	45	46	46	44	43	43	48	47	46	46	47	51		43 7
LONG BEACH WSO AP	RMAX	59	61	67	67	64	64	63	68	73	75	73	70	65	66	67	68	68	77	78	87	84	84	78	73	73	69	72	71	72	[illegible]		71 0
	MIN	47	40	46	52	49	48	43	45	52	57	55	54	48	51	53	54	50	50	53	56	60	47	52	55	53	54	55	58	61	60		51 9
LOS ANGELES WSO AP	RMAX	58	58	63	63	61	69	62	65	69	73	69	63	63	64	65	65	66	69	74	75	83	79	77	70	66	67	67	68	69	67		67 3
	MIN	49	43	48	52	51	49	48	48	53	56	53	54	50	52	53	52	52	52	54	54	60	53	56	56	54	54	56	57	60	61		53 0
LOS ANGELES CIVIC CTR	RMAX	58	63	65	66	65	62	65	68	72	77	68	67	67	66	67	66	69	75	84	88	85	83	82	76	72	72	[illegible]	71	71	71		71 1
	MIN	47	43	47	52	52	50	44	48	54	59	55	53	50	52	53	52	51	52	56	55	58	56	58	58	[illegible]	[illegible]	56	[illegible]	61	61		53 3
MONTEBELLO	MAX	66	64	64	70	66	66	70	68	76	76	68	69	69	68	71	71	72	80	84	88	90	87	84	84	78	78	79	78	76	74		74 5
	MIN	50	40	45	46	50	48	44	47	52	56	54	50	48	54	52	52	55	49	54	52	58	52	54	56	54	52	[illegible]	58	60	56		51 4
MT WILSON 2	MAX	47	44	52	49	53	43	46	52	55	61	52	52	57	54	52	63	64	[illegible]	79	69	67	65	65	63	65	64	74	74	[illegible]	69		59 0
	MIN	[illegible]	31	34	32	36	29	[illegible]	33	37	44	42	35	38	38	35	34	44	47	44	51	41	43	43	40	45	48	47	51	50	51		39 8
NEW CUYAMA FIRE STA	MAX	55	57	61	56	60	[illegible]	52	57	63	66	66	65	60	62	58	[illegible]	[illegible]	[illegible]	71	76	74	76	76	76	76	74	[illegible]	[illegible]	76	78		66 3
	MIN	[illegible]	[illegible]	[illegible]	40	36	37	29	32	37	48	54	43	39	40	43	[illegible]	[illegible]	[illegible]	[illegible]	[illegible]	[illegible]	[illegible]	4[illegible]	[illegible]	40	[illegible]	[illegible]	[illegible]	[illegible]	41		37 0
NEWPORT BEACH HARBOR	MAX	60	59	61	63	63	60	[illegible]	63	70	71	72	64	63	65	65	65	64	66	70	72	82	81	78	72	71	[illegible]	[illegible]	[illegible]	[illegible]	[illegible]		67 3
	MIN	48	44	53	56	50	50	43	47	53	52	59	56	52	53	55	55	52	51	53	55	58	51	53	54	54	[illegible]	[illegible]	[illegible]	[illegible]	[illegible]		52 9
OAK GROVE RANGER STN	MAX	41	54	61	61	62	[illegible]	61	67	68	74	72	64	67	60	67	67	69	77	83	85	80	75	78	76	76	75	74	[illegible]	[illegible]	[illegible]		69 4
	MIN	[illegible]	41	[illegible]	43	36	44	34	34	45	43	50	45	41	38	44	37	40	42	43	45	[illegible]	[illegible]	[illegible]	[illegible]	[illegible]	[illegible]	41	44	[illegible]	[illegible]		40 7
OCEANSIDE MARINA	MAX	[illegible]	60	61	63	64	62	[illegible]	62	65	68	68	66	64	72	72	71	66	65	67	68	83	81	75	74	[illegible]	[illegible]	[illegible]	[illegible]	[illegible]	[illegible]		67 5
	MIN	41	41	[illegible]	44	45	47	43	44	52	53	58	54	46	47	[illegible]	56	48	52	52	[illegible]	56	46	48	48	48	[illegible]	[illegible]	[illegible]	[illegible]	[illegible]		49 7
OJAI	MAX	56	62	64	65	62	61	64	64	71	64	60	64	68	69	68	67	70	80	84	84	84	[illegible]	[illegible]	[illegible]	[illegible]	[illegible]	[illegible]	[illegible]	[illegible]	[illegible]		[illegible]
	MIN	44	29	35	40	39	42	32	38	43	44	58	50	40	40	40	36	40	40	42	45	57	[illegible]	44	44	[illegible]	[illegible]	[illegible]	[illegible]	[illegible]	48		43 0
OXNARD	MAX	63	56	61	63	65	63	62	64	64	72	70	60	64	65	66	65	66	67	70	77	86	[illegible]	[illegible]	[illegible]	[illegible]	[illegible]	[illegible]	[illegible]	[illegible]	[illegible]		[illegible]
	MIN	50	38	43	47	47	46	40	46	49	56	58	49	47	48	48	46	48	48	50	50	62	[illegible]	[illegible]	[illegible]	[illegible]	[illegible]	[illegible]	[illegible]	[illegible]	[illegible]		49 5
PALOMAR MT OBSERVATORY	MAX	51	52	51	51	50	54	54	52	55	58	62	60	61	60	54	52	61	61	67	70	69	[illegible]	[illegible]	[illegible]	[illegible]	[illegible]	[illegible]	[illegible]	[illegible]	[illegible]		[illegible]
	MIN	32	24	23	33	35	31	27	32	31	32	32	31	31	31	35	35	34	45	45	47	38	[illegible]	[illegible]	[illegible]	[illegible]	[illegible]	[illegible]	[illegible]	[illegible]	[illegible]		[illegible]
PASADENA	MAX	62	63	67	68	66	63	66	67	74	70	69	69	69	69	70	69	74	81	85	87	85	[illegible]	[illegible]	[illegible]	[illegible]	[illegible]	[illegible]	[illegible]	[illegible]	[illegible]		[illegible]
	MIN	47	37	43	50	48	48	40	43	51	46	55	49	46	46	50	49	48	48	48	48	59	[illegible]	[illegible]	[illegible]	[illegible]	[illegible]	[illegible]	[illegible]	[illegible]	[illegible]		[illegible]
POMONA CAL POLY	MAX	60	64	70	69	65	64	65	69	75	78	70	78	68	71	67	71	74	81	86	89	83	[illegible]	[illegible]	[illegible]	[illegible]	[illegible]	[illegible]	[illegible]	[illegible]	[illegible]		[illegible]
	MIN	46	34	40	50	44	41	35	38	47	42	55	50	40	43	45	48	44	46	51	51	45	[illegible]	[illegible]	[illegible]	[illegible]	[illegible]	[illegible]	[illegible]	[illegible]	[illegible]		[illegible]
RAMONA FIRE DEPT	MAX	60	58	63	70	66	61	63	69	71	78	76	68	69	67	62	69	70	77	84	84	84	[illegible]	[illegible]	[illegible]	[illegible]	[illegible]	[illegible]	[illegible]	[illegible]	[illegible]		[illegible]
	MIN	38	45	46	47	48	50	46	47	47	47	52	46	53	46	47	48	48	49	46	48	47	[illegible]	[illegible]	[illegible]	[illegible]	[illegible]	[illegible]	[illegible]	[illegible]	[illegible]		46 7
REDLANDS	MAX	52	57	62	62	60	59	56	63	65	73	71	66	66	60	65	68	68	72	89	85	78	[illegible]	[illegible]	[illegible]	[illegible]	[illegible]	[illegible]	[illegible]	[illegible]	[illegible]		[illegible]
	MIN	43	38	39	38	34	48	39	41	48	40	53	41	43	45	50	50	43	47	45	53	48	[illegible]	[illegible]	[illegible]	[illegible]	[illegible]	[illegible]	[illegible]	[illegible]	[illegible]		45 4
RIVERSIDE FIRE STN 3	MAX	61	64	69	70	68	66	68	70	75	79	73	72	71	65	69	72	74	82	89	83	78	[illegible]	[illegible]	[illegible]	[illegible]	[illegible]	[illegible]	[illegible]	[illegible]	[illegible]		[illegible]
	MIN	52	36	39	51	45	46	38	41	50	53	45	46	46	45	52	53	52	46	51	50	48	[illegible]	[illegible]	[illegible]	[illegible]	[illegible]	[illegible]	[illegible]	[illegible]	[illegible]		[illegible]
RIVERSIDE CIT EXP STN	MAX	53	58	62	63	61	60	63	66	72	76	72	66	69	61	67	69	71	80	89	83	74	[illegible]	[illegible]	[illegible]	[illegible]	[illegible]	[illegible]	[illegible]	[illegible]	[illegible]		[illegible]
	MIN	41	38	40	50	45	44	38	41	44	41	50	48	46	46	51	47	45	47	51	52	49	[illegible]	[illegible]	[illegible]	[illegible]	[illegible]	[illegible]	[illegible]	[illegible]	[illegible]		[illegible]
SAN BERNARDINO CO HOSP	MAX	58	61	67	65	65	63	65	68	74	78	72	70	70	63	63	72	74	84	91	84	75	[illegible]	[illegible]	[illegible]	[illegible]	[illegible]	[illegible]	[illegible]	[illegible]	[illegible]		[illegible]
	MIN	45	37	43	51	48	48	37	42	49	43	57	47	47	47	52	54	46	47	51	53	58	[illegible]	[illegible]	[illegible]	[illegible]	[illegible]	[illegible]	[illegible]	[illegible]	[illegible]		49 2
SANDBERG WSMO	RMAX	40	48	49	46	48	38	44	51	55	56	50	50	50	50	43	57	61	62	65	58	56	[illegible]	[illegible]	[illegible]	[illegible]	[illegible]	[illegible]	[illegible]	[illegible]	[illegible]		[illegible]
	MIN	29	27	35	36	33	27	27	35	41	47	44	38	38	39	33	34	41	45	46	46	37	[illegible]	[illegible]	[illegible]	[illegible]	[illegible]	[illegible]	[illegible]	[illegible]	[illegible]		[illegible]
SAN DIEGO WSO AP	RMAX	60	62	65	67	66	64	64	68	72	77	75	70	68	65	65	65	67	70	75	74	81	[illegible]	[illegible]	[illegible]	[illegible]	[illegible]	[illegible]	[illegible]	[illegible]	[illegible]		[illegible]
	MIN	55	50	51	58	54	57	54	51	59	60	62	59	55	56	59	59	55	60	59	57	59	[illegible]	[illegible]	[illegible]	[illegible]	[illegible]	[illegible]	[illegible]	[illegible]	[illegible]		[illegible]
SAN GABRIEL FIRE DEPT	MAX	66	66	70	70	72	65	68	69	75	71	70	71	71	67	80	72	73	82	88	90	89	[illegible]	[illegible]	[illegible]	[illegible]	[illegible]	[illegible]	[illegible]	[illegible]	[illegible]		[illegible]
	MIN	48	36	43	50	44	45	40	43	43	45	54	50	45	44	49	49	47	47	50	50	52	[illegible]	[illegible]	[illegible]	[illegible]	[illegible]	[illegible]	[illegible]	[illegible]	[illegible]		48 3
SAN JACINTO RANGER STN	MAX																																M
	MIN																																M
SAN PASQUAL ANIMAL PK	MAX	64	62	67	67	68	64	65	70	75	70	79	71	70	71	68	71	71	77	85	88	81	[illegible]	[illegible]	[illegible]	[illegible]	[illegible]	[illegible]	[illegible]	[illegible]	[illegible]		[illegible]
	MIN	44	38	38	48	42	44	42	40	40	49	55	48	42	45	47	47	43	55	46	45	65	[illegible]	[illegible]	[illegible]	[illegible]	[illegible]	[illegible]	[illegible]	[illegible]	[illegible]		[illegible]
SANTA ANA FIRE STATION	MAX	64	62	66	66	67	65	65	71	76	77	72	70	67	67	68	68	69	76	81	89	85	[illegible]	[illegible]	[illegible]	[illegible]	[illegible]	[illegible]	[illegible]	[illegible]	[illegible]		[illegible]
	MIN	50	41	45	54	48	49	43	46	52	57	55	57	50	50	53	54	49	51	52	54	70	[illegible]	[illegible]	[illegible]	[illegible]	[illegible]	[illegible]	[illegible]	[illegible]	[illegible]		[illegible]
SANTA BARBARA	MAX																																M
	MIN																																M

SEE REFERENCE NOTES FOLLOWING STATION INDEX

DAILY TEMPERATURES (°F)

CALIFORNIA
APRIL 1982

STATION		DAY OF MONTH 1	2	3	4	5	6	7	8	9	10	11	12	13	14	15	16	17	18	19	20	21	22	23	24	25	26	27	28	29	30	31	AVERAGE
SANTA BARBARA FAA AP	MAX	57	60	62	66	62	64	65	59	67	60	61	63	67	68	71	64	64	64	74	68	75	76	69	67	63	67	68	64	67	64		65.5
	MIN	44	40	40	47	43	41	44	47	46	52	50	48	45	49	49	42	45	44	43	49	45	45	48	48	51	46	49	50	51	51		46.4
SANTA MARIA WSO AP R	MAX	55	60	63	61	60	60	61	64	65	64	62	64	64	65	62	68	65	80	80	77	79	80	77	68	67	67	69	67	77	68		67.3
	MIN	38	33	40	45	41	37	31	39	46	56	50	45	39	43	43	38	42	40	50	45	45	42	44	44	44	48	45	44	42	47		42.9
SANTA MONICA PIER	MAX	62	62	62	63	62	63	64	64	66	64	60	62	63	65	63	64	64	68	65	68	81	74	69	68	68	68	66	68	68	67		65.7
	MIN	48	46	50	48	48	46	45	51	54	52	53	53	50	55	53	57	54	53	51	53	50	56	60	55	54	54	53	57	58	60		52.6
SUN CITY	MAX	53	61	66	70	69	64	64	64	68	74	68	73	72	73	65	75	73	82	88	83	80	80	83	83	75	80	79	78	75	77		73.2
	MIN	42	30	30	44	37	39	34	41	36	43	45	41	41	45	45	45	40	40	42	42	49	48	38	40	39	40	43	47	52	52		41.7
TORRANCE	MAX	65	61	63	65	63	62	63	66	72	74	71	65	67	69	70	67	68	72	77	85	82	85	83	78	73	72	72	71	71	70		70.7
	MIN	49	40	50	53	49	47	43	46	51	54	52	53	49	49	50	50	49	49	52	51	54	51	54	50	50	52	53	55	57	59		50.7
TUJUNGA	MAX	50	61	66	68	64	62	67	62	73	71	66	67	69	61	71	70	74	82	87	85	77	85	83	80	75	76	79	73	77	74		71.8
	MIN	43	32	39	43	43	45	33	39	46	52	46	47	42	43	44	43	44	44	50	51	60	47	51	50	48	47	48	53	59	54		46.2
TUSTIN IRVINE RANCH	MAX	55	56	62	62	67	63	64	71	72	77	74	77	77	69	66	66	69	75	83	88	85	86	73	76	73	69	73	72	67	73		71.3
	MIN	40	40	44	51	46	46	38	40	48	52	55	57	45	53	50	48	44	43	46	48	43	41	45	46	46	44	49	52	57	53		47.0
TWITCHELL DAM	MAX	54	58	61	65	60	58	62	62	64	63	65	62	63	65	66	70	75	78	83	78	82	81	79	70	68	68	73	70	79	71		68.4
	MIN	41	34	40	45	41	39	39	38	45	54	55	47	40	42	40	45	43	42	44	49	51	48	49	46	45	50	46	47	47	44		44.5
U C L A	MAX	57	59	60	64	64	60	61	65	69	72	66	64	64	63	64	64	64	69	77	84	79	79	78	72	67	68	69	68	68	69		67.6
	MIN	48	40	45	48	49	48	46	46	51	55	52	54	49	51	51	50	49	49	54	54	62	62	58	56	52	53	52	56	58	58		51.9
VISTA 2 NNE	MAX																																M
	MIN																																M
YORBA LINDA	MAX	60	64	69	68	68	65	68	71	75	78	72	70	70	68	69	70	74	81	87	88	82	89	82	85	86	78	78	75	70	79		74.6
	MIN	46	34	38	49	43	44	36	38	45	50	50	49	42	43	45	48	42	43	48	43	58	42	44	43	41	46	47	45	47	50		44.6
SOUTHEAST DESERT BASINS 07																																	
BAKER	MAX	76	67	81	79	82	77	76	75	75	85	88	85	87	85	84	84	91	92	93	90	88	88	89	90	92	92	97	100	95	95		85.9
	MIN	37	45	49	48	49	40	43	42	51	58	49	51	50	60	45	47	50	51	52	51	43	45	47	54	59	59	62	61	60	61		50.6
BARSTOW FIRE STN	MAX	61	63	68	64	68	62	67	67	68	75	71	70	73	70	69	75	78	80	81	80	69	78	81	80	81	82	85	86	85	88		74.2
	MIN	31	35	41	41	44	43	40	39	43	53	55	47	46	48	38	40	41	45	46	50	42	38	44	53	51	54	58	52	52	53		45.4
BEAUMONT 1 E	MAX	59	56	63	63	63	58	61	67	69	77	70	67	67	63	62	69	70	81	85	82	69	75	79	77	75	74	77	76	73	73		70.0
	MIN	40	32	38	44	41	42	36	35	45	46	55	47	44	45	45	44	40	42	44	50	49	38	42	42	43	42	47	48	52	51		43.6
BISHOP WSO AP R	MAX	50	58	68	63	66	57	55	63	67	69	58	69	72	73	69	68	73	77	71	67	69	74	77	78	78	76	80	84	72	81		69.4
	MIN	29	20	26	34	28	24	17	29	35	36	41	36	35	35	38	35	36	39	42	38	28	29	31	41	40	48	41	43	48	39		34.7
BLYTHE	MAX	71	70	80	82	84	80	74	78	83	89	93	90	90	87	87	88	91	91	91	79	75	79	86	92	92	93	95	97	95	95		85.9
	MIN	51	44	47	49	57	54	52	43	59	55	65	63	56	50	53	51	54	53	52	52	56	50	55	55	54	55	58	57	55	61		53.9
BLYTHE FAA AIRPORT	MAX																																M
	MIN																																M
BORREGO DESERT PARK	MAX	79	65	70	78	76	82	73	73	78	83	86	88	82	87	83	75	83	88	92	93	83	80	83	87	89	93	90	96	95	93		83.4
	MIN	52	39	47	47	50	48	43	42	60	58	63	58	60	52	49	46	52	55	57	57	57	55	53	54	54	62	60	59	56	58		53.4
BRAWLEY 2 SW	MAX	79	78	71	79	82	84	78	74	78	86	88	91	90	89	86	82	85	88	92	94	87	80	84	87	93	93	94	94	95	92		85.8
	MIN	53	42	44	44	47	52	50	48	55	56	63	60	51	52	53	48	51	54	51	52	49	43	50	52	55	59	59	58	59	57		52.2
DAGGETT FAA AIRPORT	MAX																																M
	MIN																																M
DEATH VALLEY	MAX	80	70	72	77	83	85	78	74	79	81	85	91	86	86	86	87	85	92	94	90	83	84	92	92	93	93	96	99	102	94		86.3
	MIN	51	48	50	60	57	65	60	51	56	56	72	64	64	68	68	67	58	63	70	64	59	62	61	67	69	68	69	72	71	66		62.5
DEEP SPRINGS COLLEGE	MAX	50	49	53	61	60	56	47	55	59	63	59	61	64	68	63	59	66	69	64	62	63	68	73	71	71	71	75	78	74	75		63.6
	MIN	33	22	24	38	27	26	17	30	34	35	48	38	35	35	36	37	34	46	41	38	25	29	32	39	46	47	42	43	46	42		35.5
EAGLE MOUNTAIN	MAX	75	67	67	76	78	80	76	70	73	80	85	87	85	84	83	80	81	85	90	87	78	74	78	83	88	89	89	92	94	91		81.5
	MIN	54	45	54	51	63	57	50	51	60	60	67	63	61	63	59	60	60	66	69	62	62	57	56	65	66	71	70	70	69	69		61.0
EL CENTRO 2 SSW	MAX	78	71	78	80	83	78	79	84	89	89	89	87	89	87	85	84	89	91	94	93	82	82	86	93	93	94	93	93	93	93		86.6
	MIN	55	47	49	48	54	54	57	45	64	64	62	62	59	53	55	50	55	53	51	54	46	51	52	52	59	62	58	59	57	57		54.8
EL MIRAGE FIELD	MAX	64	48	60	63	65	67	59	58	65	67	73	67	67	70	66	65	69	75	78	77	65	72	73	80	77	79	77	83	84	82		69.8
	MIN	35	31	36	41	35	33	32	30	38	46	52	39	38	43	40	32	37	39	38	39	45	30	42	39	43	45	52	43	42	43		39.3
FAIRMONT	MAX	50	44	49	53	51	54	47	53	64	63	65	56	57	60	63	64	68	72	74	73	65	64	72	73	70	69	69	77	75	77		63.0
	MIN	36	24	34	34	36	34	34	35	40	42	44	44	41	41	41	50	52	45	47	48	37	36	42	56	50	51	51	54	49	47		42.5

SEE REFERENCE NOTES FOLLOWING STATION INDEX

DAILY TEMPERATURES (°F)

DAY OF MONTH

STATION		1	2	3	4	5	6	7	8	9	10	11	12	13	14	15
GOLD ROCK RANCH	MAX	76	72	78	79	82	77	74	80	82	90	91	87	86	83	80
	MIN	51	43	51	51	52	52	50	50	62	60	67	64	57	58	54
HAIWEE	MAX	62	51	53	67	68	67	56	54	60	62	67	61	70	69	70
	MIN	37	30	34	40	33	33	22	34	37	40	54	45	40	40	38
HAYFIELD PUMPING PLANT	MAX	73	63	68	76	78	79	76	74	76	81	84	87	84	86	82
	MIN	50	37	42	41	48	50	42	42	58	56	63	54	51	49	48
IMPERIAL	MAX	78	69	78	82	82	78	73	79	82	87	88	90	89	87	83
	MIN	56	44	49	55	51	54	50	49	60	58	64	64	58	58	57
INDEPENDENCE	MAX	64	52	58	70	67	69	63	58	64	67	70	68	71	73	75
	MIN	38	[illegible]	34	50	34	38	24	36	39	42	54	45	40	40	[illegible]
INDIO U S DATE GARDEN	MAX	73	68	71	80	80	82	79	76	80	85	88	91	87	87	80
	MIN	[illegible]	[illegible]	[illegible]	59	58	56	[illegible]	[illegible]	57	[illegible]	[illegible]	[illegible]	61	[illegible]	[illegible]
INYOKERN	MAX															
	MIN															
IRON MOUNTAIN	MAX	[illegible]	[illegible]	[illegible]	[illegible]	81	[illegible]	80	71	[illegible]	[illegible]	[illegible]	[illegible]	[illegible]	[illegible]	[illegible]
	MIN	[illegible]	[illegible]	[illegible]	[illegible]	[illegible]	[illegible]	[illegible]	47	54	[illegible]	[illegible]	[illegible]	[illegible]	[illegible]	[illegible]
LAKE ARROWHEAD	MAX	[illegible]	[illegible]	48	48	[illegible]	[illegible]	48	54	[illegible]	[illegible]	[illegible]	[illegible]	[illegible]	[illegible]	[illegible]
	MIN	[illegible]	[illegible]	[illegible]	[illegible]	[illegible]	[illegible]	[illegible]	[illegible]	[illegible]	[illegible]	[illegible]	[illegible]	[illegible]	[illegible]	[illegible]
LANCASTER FSS/FAA	MAX	[illegible]	[illegible]	[illegible]	[illegible]	[illegible]	[illegible]	[illegible]	[illegible]	[illegible]	[illegible]	60	64	[illegible]	[illegible]	[illegible]
	MIN	[illegible]	[illegible]	[illegible]	[illegible]	45	[illegible]	[illegible]	[illegible]	38	55	50	[illegible]	[illegible]	[illegible]	44
MECCA FIRE STATION	MAX	[illegible]	[illegible]	[illegible]	[illegible]	[illegible]	[illegible]	[illegible]	[illegible]	[illegible]	[illegible]	[illegible]	[illegible]	[illegible]	[illegible]	[illegible]
	MIN	[illegible]	[illegible]	[illegible]	[illegible]	[illegible]	[illegible]	[illegible]	[illegible]	[illegible]	58	[illegible]	[illegible]	[illegible]	[illegible]	[illegible]
MITCHELL CAVERNS	MAX	[illegible]	[illegible]	[illegible]	[illegible]	[illegible]	[illegible]	[illegible]	[illegible]	[illegible]	[illegible]	[illegible]	[illegible]	[illegible]	[illegible]	[illegible]
	MIN	[illegible]	[illegible]	[illegible]	[illegible]	[illegible]	[illegible]	[illegible]	[illegible]	[illegible]	[illegible]	[illegible]	[illegible]	[illegible]	[illegible]	[illegible]
MOJAVE	MAX	[illegible]	[illegible]	[illegible]	[illegible]	[illegible]	[illegible]	[illegible]	[illegible]	[illegible]	[illegible]	[illegible]	[illegible]	[illegible]	[illegible]	[illegible]
	MIN	[illegible]	[illegible]	[illegible]	[illegible]	41	44	34	[illegible]	[illegible]	[illegible]	54	[illegible]	[illegible]	[illegible]	44
MOUNTAIN PASS	MAX	[illegible]	[illegible]	[illegible]	[illegible]	[illegible]	[illegible]	[illegible]	[illegible]	[illegible]	[illegible]	[illegible]	[illegible]	[illegible]	[illegible]	[illegible]
	MIN	[illegible]	[illegible]	[illegible]	[illegible]	[illegible]	[illegible]	[illegible]	[illegible]	[illegible]	[illegible]	[illegible]	[illegible]	[illegible]	[illegible]	[illegible]
NEEDLES FAA AIRPORT	MAX															
	MIN															
PALMDALE	MAX	[illegible]	[illegible]	[illegible]	[illegible]	[illegible]	[illegible]	[illegible]	[illegible]	[illegible]	[illegible]	[illegible]	[illegible]	[illegible]	[illegible]	[illegible]
	MIN	[illegible]	[illegible]	[illegible]	[illegible]	[illegible]	[illegible]	[illegible]	[illegible]	[illegible]	[illegible]	[illegible]	[illegible]	[illegible]	[illegible]	[illegible]
PALM SPRINGS	MAX	[illegible]	[illegible]	[illegible]	[illegible]	[illegible]	[illegible]	[illegible]	[illegible]	[illegible]	[illegible]	[illegible]	[illegible]	[illegible]	[illegible]	[illegible]
	MIN	[illegible]	[illegible]	[illegible]	[illegible]	[illegible]	[illegible]	[illegible]	[illegible]	[illegible]	[illegible]	[illegible]	[illegible]	[illegible]	[illegible]	[illegible]
PARKER RESERVOIR	MAX	[illegible]	[illegible]	[illegible]	[illegible]	[illegible]	[illegible]	[illegible]	[illegible]	[illegible]	[illegible]	[illegible]	[illegible]	[illegible]	[illegible]	[illegible]
	MIN	[illegible]	[illegible]	[illegible]	[illegible]	[illegible]	[illegible]	[illegible]	[illegible]	[illegible]	[illegible]	[illegible]	[illegible]	[illegible]	[illegible]	[illegible]
RANDSBURG	MAX	[illegible]	[illegible]	[illegible]	[illegible]	[illegible]	[illegible]	[illegible]	[illegible]	[illegible]	[illegible]	[illegible]	[illegible]	[illegible]	[illegible]	[illegible]
	MIN	[illegible]	[illegible]	[illegible]	[illegible]	[illegible]	[illegible]	[illegible]	[illegible]	[illegible]	[illegible]	[illegible]	[illegible]	[illegible]	[illegible]	[illegible]
THERMAL FAA AP	MAX															
	MIN															
TRONA	MAX	[illegible]	[illegible]	[illegible]	[illegible]	[illegible]	[illegible]	[illegible]	[illegible]	[illegible]	[illegible]	[illegible]	[illegible]	[illegible]	[illegible]	[illegible]
	MIN	[illegible]	[illegible]	[illegible]	[illegible]	[illegible]	[illegible]	[illegible]	[illegible]	[illegible]	[illegible]	[illegible]	[illegible]	[illegible]	[illegible]	[illegible]
TWENTYNINE PALMS	MAX	[illegible]	[illegible]	[illegible]	[illegible]	[illegible]	[illegible]	[illegible]	[illegible]	[illegible]	[illegible]	[illegible]	[illegible]	[illegible]	[illegible]	[illegible]
	MIN	[illegible]	[illegible]	[illegible]	[illegible]	[illegible]	[illegible]	[illegible]	[illegible]	[illegible]	[illegible]	[illegible]	[illegible]	[illegible]	[illegible]	[illegible]
VALYERMO FIRE STN 79	MAX	[illegible]	[illegible]	[illegible]	[illegible]	[illegible]	[illegible]	[illegible]	[illegible]	[illegible]	[illegible]	[illegible]	[illegible]	[illegible]	[illegible]	[illegible]
	MIN	[illegible]	[illegible]	[illegible]	[illegible]	[illegible]	[illegible]	[illegible]	[illegible]	[illegible]	[illegible]	[illegible]	[illegible]	[illegible]	[illegible]	[illegible]
VICTORVILLE PUMP PLANT	MAX	[illegible]	[illegible]	[illegible]	[illegible]	[illegible]	[illegible]	[illegible]	[illegible]	[illegible]	[illegible]	[illegible]	[illegible]	[illegible]	[illegible]	[illegible]
	MIN	[illegible]	[illegible]	[illegible]	[illegible]	[illegible]	[illegible]	[illegible]	[illegible]	[illegible]	[illegible]	[illegible]	[illegible]	[illegible]	[illegible]	[illegible]
WILDROSE RANGER STN	MAX	[illegible]	[illegible]	[illegible]	[illegible]	[illegible]	[illegible]	[illegible]	[illegible]	[illegible]	[illegible]	[illegible]	[illegible]	[illegible]	[illegible]	[illegible]
	MIN	[illegible]	[illegible]	[illegible]	[illegible]	[illegible]	[illegible]	[illegible]	[illegible]	[illegible]	[illegible]	[illegible]	[illegible]	[illegible]	[illegible]	[illegible]

STATION		16	17	18	19	20	21	22	23	24	25	26	27	28	29	30	31	AVERAGE
GOLD ROCK RANCH	MAX	86	88	92	92	84	75	80	88	83	90	91	93	93	94	93		84.8
	MIN	54	57	55	62	68	55	52	56	56	54	60	63	64	63	63		56.8
HAIWEE	MAX	70	68	73	77	74	65	68	73	76	75	76	78	82	81	74		68.2
	MIN	43	39	45	48	45	39	40	42	45	43	46	51	55	55	46		41.5
HAYFIELD PUMPING PLANT	MAX	78	81	85	89	87	76	72	78	86	88	88	87	[illegible]	92	91		81.3
	MIN	52	48	56	59	59	54	56	46	49	54	53	63	58	60	62		52.2
IMPERIAL	MAX	84	88	93	93	86	77	83	85	92	91	94	94	92	91	91		85.3
	MIN	54	55	56	61	57	50	47	52	59	59	66	65	64	63	61		56.5
INDEPENDENCE	MAX	74	71	78	80	76	72	76	78	82	81	81	81	84	86	77		72.2
	MIN	42	41	48	46	44	35	39	40	46	47	[illegible]	[illegible]	[illegible]	53	45		42.0
INDIO U S DATE GARDEN	MAX	78	87	90	95	95	85	79	87	89	[illegible]	[illegible]	[illegible]	[illegible]	94	95		85.2
	MIN	[illegible]	[illegible]	63	[illegible]	[illegible]	47	[illegible]	[illegible]	[illegible]	[illegible]	[illegible]	[illegible]	[illegible]	67	64		58.8
INYOKERN	MAX																	M
	MIN																	M
IRON MOUNTAIN	MAX	[illegible]	[illegible]	[illegible]	[illegible]	[illegible]	74	[illegible]	[illegible]	[illegible]	[illegible]	[illegible]	[illegible]	[illegible]	96	94		83.6
	MIN	[illegible]	[illegible]	[illegible]	[illegible]	[illegible]	[illegible]	[illegible]	[illegible]	[illegible]	[illegible]	[illegible]	[illegible]	[illegible]	68	67		59.1
LAKE ARROWHEAD	MAX	[illegible]	[illegible]	68	[illegible]	[illegible]	[illegible]	[illegible]	[illegible]	[illegible]	[illegible]	[illegible]	[illegible]	[illegible]	65	66		57.5
	MIN	[illegible]	[illegible]	[illegible]	34	[illegible]	[illegible]	[illegible]	[illegible]	[illegible]	[illegible]	[illegible]	[illegible]	[illegible]	39	37		32.7
LANCASTER FSS/FAA	MAX	[illegible]	[illegible]	77	[illegible]	[illegible]	[illegible]	[illegible]	[illegible]	[illegible]	[illegible]	[illegible]	[illegible]	[illegible]	80	80		68.1
	MIN	[illegible]	[illegible]	45	[illegible]	[illegible]	[illegible]	[illegible]	[illegible]	[illegible]	[illegible]	[illegible]	[illegible]	[illegible]	49	47		44.2
MECCA FIRE STATION	MAX	[illegible]	[illegible]	[illegible]	[illegible]	[illegible]	[illegible]	[illegible]	[illegible]	[illegible]	[illegible]	[illegible]	[illegible]	[illegible]	95	92		88.7
	MIN	[illegible]	[illegible]	[illegible]	[illegible]	[illegible]	[illegible]	[illegible]	[illegible]	[illegible]	[illegible]	[illegible]	[illegible]	[illegible]	62	61		55.6
MITCHELL CAVERNS	MAX	[illegible]	[illegible]	[illegible]	[illegible]	[illegible]	[illegible]	[illegible]	[illegible]	[illegible]	[illegible]	[illegible]	[illegible]	[illegible]	82	81		68.0
	MIN	[illegible]	[illegible]	[illegible]	[illegible]	[illegible]	[illegible]	[illegible]	[illegible]	[illegible]	[illegible]	[illegible]	[illegible]	[illegible]	56	54		47.9
MOJAVE	MAX	[illegible]	[illegible]	76	[illegible]	[illegible]	[illegible]	[illegible]	[illegible]	[illegible]	[illegible]	[illegible]	[illegible]	[illegible]	80	82		68.1
	MIN	[illegible]	44	[illegible]	[illegible]	[illegible]	[illegible]	[illegible]	[illegible]	[illegible]	[illegible]	[illegible]	[illegible]	[illegible]	54	49		46.0
MOUNTAIN PASS	MAX	[illegible]	[illegible]	[illegible]	[illegible]	[illegible]	[illegible]	[illegible]	[illegible]	[illegible]	[illegible]	[illegible]	[illegible]	[illegible]	76	73		63.0
	MIN	[illegible]	[illegible]	42	[illegible]	[illegible]	[illegible]	[illegible]	[illegible]	[illegible]	[illegible]	[illegible]	[illegible]	[illegible]	46	48		38.4
NEEDLES FAA AIRPORT	MAX																	M
	MIN																	M
PALMDALE	MAX	[illegible]	[illegible]	[illegible]	[illegible]	[illegible]	[illegible]	[illegible]	[illegible]	[illegible]	[illegible]	[illegible]	[illegible]	[illegible]	84	84		71.4
	MIN	[illegible]	[illegible]	40	[illegible]	[illegible]	[illegible]	[illegible]	[illegible]	[illegible]	[illegible]	[illegible]	[illegible]	[illegible]	43	49		41.6
PALM SPRINGS	MAX	[illegible]	[illegible]	[illegible]	[illegible]	[illegible]	[illegible]	[illegible]	[illegible]	[illegible]	[illegible]	[illegible]	[illegible]	[illegible]	95	91		85.5
	MIN	[illegible]	[illegible]	[illegible]	[illegible]	[illegible]	[illegible]	[illegible]	[illegible]	[illegible]	[illegible]	[illegible]	[illegible]	[illegible]	62	62		55.5
PARKER RESERVOIR	MAX	[illegible]	[illegible]	[illegible]	[illegible]	[illegible]	[illegible]	[illegible]	[illegible]	[illegible]	[illegible]	[illegible]	[illegible]	[illegible]	95	95		84.0
	MIN	[illegible]	[illegible]	[illegible]	[illegible]	[illegible]	[illegible]	[illegible]	[illegible]	[illegible]	[illegible]	[illegible]	[illegible]	[illegible]	69	70		59.0
RANDSBURG	MAX	[illegible]	[illegible]	[illegible]	[illegible]	[illegible]	[illegible]	[illegible]	[illegible]	[illegible]	[illegible]	[illegible]	[illegible]	[illegible]	79	83		68.6
	MIN	[illegible]	[illegible]	45	[illegible]	[illegible]	[illegible]	[illegible]	[illegible]	[illegible]	[illegible]	[illegible]	[illegible]	[illegible]	54	51		44.7
THERMAL FAA AP	MAX																	M
	MIN																	M
TRONA	MAX	[illegible]	[illegible]	[illegible]	[illegible]	[illegible]	[illegible]	[illegible]	[illegible]	[illegible]	[illegible]	[illegible]	[illegible]	[illegible]	85	88		77.5
	MIN	[illegible]	[illegible]	[illegible]	[illegible]	[illegible]	[illegible]	[illegible]	[illegible]	[illegible]	[illegible]	[illegible]	[illegible]	[illegible]	58	65		52.4
TWENTYNINE PALMS	MAX	[illegible]	[illegible]	[illegible]	[illegible]	[illegible]	[illegible]	[illegible]	[illegible]	[illegible]	[illegible]	[illegible]	[illegible]	[illegible]	93	92		82.0
	MIN	[illegible]	[illegible]	[illegible]	[illegible]	[illegible]	[illegible]	[illegible]	[illegible]	[illegible]	[illegible]	[illegible]	[illegible]	[illegible]	58	56		48.4
VALYERMO FIRE STN 79	MAX	[illegible]	[illegible]	[illegible]	[illegible]	[illegible]	[illegible]	[illegible]	[illegible]	[illegible]	[illegible]	[illegible]	[illegible]	[illegible]	80	83		68.8
	MIN	[illegible]	[illegible]	[illegible]	[illegible]	[illegible]	[illegible]	[illegible]	[illegible]	[illegible]	[illegible]	[illegible]	[illegible]	[illegible]	40	41		35.3
VICTORVILLE PUMP PLANT	MAX	[illegible]	[illegible]	[illegible]	[illegible]	[illegible]	[illegible]	[illegible]	[illegible]	[illegible]	[illegible]	[illegible]	[illegible]	[illegible]	85	83		70.1
	MIN	[illegible]	[illegible]	[illegible]	[illegible]	[illegible]	[illegible]	[illegible]	[illegible]	[illegible]	[illegible]	[illegible]	[illegible]	[illegible]	46	48		41.7
WILDROSE RANGER STN	MAX	[illegible]	[illegible]	[illegible]	[illegible]	[illegible]	[illegible]	[illegible]	[illegible]	[illegible]	[illegible]	[illegible]	[illegible]	[illegible]	74	79		67.2
	MIN	[illegible]	[illegible]	[illegible]	[illegible]	[illegible]	[illegible]	[illegible]	[illegible]	[illegible]	[illegible]	[illegible]	[illegible]	[illegible]	46	46		38.6

SEE REFERENCE NOTES FOLLOWING STATION INDEX

DAILY SOIL TEMPERATURES

CALIFORNIA
APRIL 198[illegible]

STATION	DEPTH	TIME	1	2	3	4	5	6	7	8	9	10	11	12	13	14	15	16	17	18	19	20	21	22	23	24	25	26	27	28	29	30	31	AVERAGE
			DAY OF MONTH																															
CALIFORNIA SACRAMENTO DRAINAGE 02 DAVIS 2 WSW EXP FARM	(IN)																																	
	4	MAX	52	55	51	53	59	66	67	68	70	73	61	66	67	68	69	70	74	78	75	76	77	81	83	84	83	80	82	84	82	83		71.8
	4	MIN	46	48	47	49	49	49	49	52	52	53	60	56	55	56	53	53	53	56	61	62	62	62	63	63	63	65	64	64	66	66		59.5
	8	MAX	48	48	47	52	58	57	58	58	60	62	57	59	60	60	61	62	64	67	69	68	68	70	72	73	73	72	73	74	73	74		69.1
	8	MIN	46	45	45	47	47	48	48	51	51	52	56	54	53	53	53	53	53	55	59	60	61	61	61	63	62	64	64	63	64	65		55.2
	20	08	52	52	51	51	52	53	53	54	54	54	55	56	56	55	56	56	56	57	58	59	60	60	62	62	62	63	64	64	65	65		57.2
SAN JOAQUIN DRAINAGE 05 FRESNO WSO AP	(IN)																																	
	4	MAX	49	57	61	64	61	54	60	63	58	58	64	68	70	72	70	75	77	80	82	84	84	86	85	84	87	89	87	86	87	90		74.0
	4	MIN	44	44	48	50	50	46	43	47	49	53	57	52	54	53	52	50	53	55	56	59	61	61	63	62	62	64	62	64	62	64		54.7
	8	MAX	49	54	57	59	58	55	55	58	56	57	61	63	64	65	64	67	69	72	73	75	76	77	77	77	79	79	79	79	79	81		67.1
	8	MIN	46	46	50	54	52	51	47	50	52	54	57	55	56	55	55	55	57	59	61	63	64	64	66	65	65	66	66	67	66	67		57.7
	20	08	57	55	56	57	59	60	60	58	59	59	58	60	61	62	63	63	64	64	64	66	67	68	70	70	71	71	71	72	73	73		63.7
	40	08	58	57	55	55	57	57	58	58	58	58	58	56	59	59	59	60	60	61	61	62	62	63	64	64	65	65	65	66	67	67		61.5
SOUTHEAST DESERT BASINS 07 BRAWLEY 2 SW	(CM)																																	
	10	MAX	66	67	68	68	69	68	69	69	71	70	72	73	72	70	69	70	77	73	72	72	70	71	72	73	74	75	76	75	76	77		71.5
	10	MIN	62	60	60	62	62	63	62	62	65	65	67	68	66	65	65	64	65	66	67	66	65	63	64	65	66	68	68	69	69	70		65.0
	20	MAX	64	64	65	65	66	65	66	66	67	78	69	69	69	68	67	68	69	70	70	69	68	68	69	69	70	71	72	74	72	73		68.6
	20	MIN	62	62	62	63	63	63	63	63	64	65	67	67	66	66	66	65	65	67	67	67	66	65	65	66	67	68	68	69	69	70		65.5
INDIO U S DATE GARDEN	(CM)																																	
	10	MAX	86	75	84	86	88	86	87	85	86	89	89	87	87	90	86	88	88	90	91	92	89	86	87	87	89	89	87	91	91	91		87.6
	10	MIN	66	62	65	68	68	69	68	69	68	73	74	72	72	72	73	72	71	72	74	75	72	71	71	71	73	76	77	78	80	89		72.0
	20	MAX	74	70	74	75	76	70	76	76	76	79	79	78	89	80	78	81	82	87	81	84	85	88	79	77	80	80	80	83	84	89		79.7
	20	MIN	69	65	68	70	69	67	70	70	71	74	74	74	74	74	73	74	78	79	83	77	76	74	75	74	75	77	78	78	80	79		74.0

STATION NAME	SOIL TYPE	SOIL COVER	SLOPE	UNITS
BRAWLEY 2 SW	HOLTVILLE SILTY CLAY	GRASS	0%	F
DAVIS 2 WSW EXP FARM	SANDY LOAM	BARE	2%	F
FRESNO WSO AP	ATWATER SANDY LOAM	BARE	0%	F
INDIO U.S. DATE GARDEN	SANDY LOAM	BARE	0%	F

SEE REFERENCE NOTES FOLLOWING STATION INDEX

EVAPORATION AND WIND

CALIFORNIA
APRIL 1961

STATION		DAY OF MONTH 1	2	3	4	5	6	7	8	9	10	11	12	13	14	15	16	17	18	19	20	21	22	23	24	25	26	27	28	29	30	31	TOTAL OR AVG
CALIFORNIA																																	
NORTH COAST DRAINAGE 01																																	
TRINITY RIVER HATCH	WIND	19	12	14	31	2[illegible]	[illegible]	14	[illegible]	24	24	17	[illegible]	17	21	43	[illegible]	21	25	[illegible]	[illegible]	[illegible]	33	[illegible]	15	[illegible]	[illegible]	[illegible]	[illegible]	[illegible]	[illegible]	[illegible]	[illegible]
	EVAP	4	[illegible]	2	5	[illegible]	[illegible]	[illegible]	[illegible]	14	[illegible]	14	[illegible]	[illegible]	[illegible]	[illegible]	[illegible]	[illegible]	[illegible]	[illegible]	[illegible]	[illegible]	[illegible]	[illegible]	[illegible]	[illegible]	[illegible]	[illegible]	[illegible]	[illegible]	[illegible]	[illegible]	4.08
	MAX	54	51	48	45	6[illegible]	[illegible]	[illegible]	54	[illegible]	[illegible]	[illegible]	[illegible]	[illegible]	[illegible]	[illegible]	[illegible]	[illegible]	[illegible]	[illegible]	[illegible]	[illegible]	[illegible]	[illegible]	[illegible]	[illegible]	[illegible]	[illegible]	[illegible]	[illegible]	[illegible]	[illegible]	[illegible]
	MIN	[illegible]	[illegible]	[illegible]	39	4[illegible]	[illegible]	[illegible]	[illegible]	4[illegible]	4[illegible]	44	4[illegible]	44	44	[illegible]	[illegible]	[illegible]	4[illegible]	40	44	4[illegible]	4[illegible]	4[illegible]	[illegible]	[illegible]	4[illegible]	4[illegible]	4[illegible]	4[illegible]	4[illegible]		[illegible]
WILLOW CREEK 1 NW	WIND	[illegible]	[illegible]	[illegible]	3	4	[illegible]	[illegible]	[illegible]	[illegible]	[illegible]	[illegible]	[illegible]	[illegible]	[illegible]	[illegible]	[illegible]	[illegible]	[illegible]	[illegible]	[illegible]	[illegible]	[illegible]	[illegible]	[illegible]	[illegible]	[illegible]	[illegible]	[illegible]	[illegible]	[illegible]	[illegible]	[illegible]
	EVAP	11	[illegible]	4	-	[illegible]		[illegible]			[illegible]											[illegible]	[illegible]	[illegible]	[illegible]		[illegible]		[illegible]				M
	MAX				-	-															74	73	[illegible]	[illegible]	[illegible]	[illegible]	[illegible]	[illegible]	[illegible]	[illegible]	[illegible]		M
	MIN				-	-															[illegible]	[illegible]	[illegible]	[illegible]	[illegible]	[illegible]	[illegible]	[illegible]	[illegible]	[illegible]	[illegible]		M
SACRAMENTO DRAINAGE 02																																	
AUBURN DAM PROJECT	WIND	24	56	106	50	36	43	41	41	47	39	96	57	20	30	29	41	8	59	47	51	71	37	36	32	32	35	0	27	9	34		1324
	EVAP	-	-	-	-	-	-	-	15	22	8	15	3	2	9	6	17	15	20	26	31	35	27	22	21	24	21	19	23	6	21		5.40
	MAX	-	-	-	-	-	-	-	57	69	74	59	58	56	68	62	70	5	76	75	78	78	81	82	83	81	76	8	83	0	80		73.0
	MIN	-	-	-	-	-	-	-	39	41	43	48	48	46	47	43	42	4	46	46	47	46	48	50	51	50	50	0	50	8	46		46.5
CHICO UNIVERSITY FARM	WIND	15	138	221	92	52	80	54	38	*	*	*	*	418	57	94	66	8	77	53	79	47	27	26	39	60	21	6	30	4	59		2211
	EVAP	2	6	1	26	10	2	20	15	*	*	*	*	91	31	15	30	45	28	15	29	30	22	29	20	46	8	8	20	2	45		6.36
	MAX	60	52	50	54	70	46	65	47	-	-	-	-	78	63	67	72	45	43	83	77	82	85	88	85	85	86	2	88	8	82		69.7
	MIN	40	41	29	32	45	28	44	44	-	-	-	-	45	50	42	43	9	40	43	48	49	52	55	65	55	46	9	56	9	48		45.3
DAVIS 2 WSW EXP FARM	WIND	02	146	198	117	53	94	49	63	72	59	*	396	101	28	16	04	6	63	284	269	215	70	67	72	79	14	6	92	2	3	52	3650
	EVAP	8	6	-	12	16	15	25	17	16	18	-	17	17	14	17	25	0	19	58	58	51	30	23	30	28	25	4	27	8	45		7.50
	MAX	44	52	48	64	-	66	69	69	70	76	59	69	70	70	72	68	4	82	72	75	75	82	84	83	82	80	1	85	8	80		71.7
	MIN	36	38	39	45	-	36	37	41	42	52	52	48	46	51	40	40	5	50	46	47	46	52	50	47	48	51	0	48	8	48		45.5
FOLSOM DAM	WIND	44	97	151	61	27	28	30	44	28	16	07	55	12	23	21	19	3	32	30	31	41	20	17	17	15	30	3	18	4	20		1104
	EVAP	-	-	-	-	-	-	-	-	-	-	-	-	-	-	-	15	0	22	18	22	25	17	30	20	15	23	5	20	3	25		M
	MAX	-	-	-	-	-	-	-	-	-	-	-	-	-	-	-	-		-	-	-	-	-	-	-	-	-		-		-		M
	MIN	-	-	-	-	-	-	-	-	-	-	-	-	-	-	-	-		-	-	-	-	-	-	-	-	-		-		-		M
LAKE SOLANO	WIND	55	77	127	73	49	79	02	52	87	41	21	128	100	09	11	83	7	43	122	126	111	70	48	78	66	85	9	56	1	2	00	2507
	EVAP	1	5	0	12	14	12	18	12	20	15	0	5	16	16	18	24	1	20	47	46	40	30	29	37	31	28	3	27	8	41		6.56
	MAX	-	-	-	-	-	-	-	-	-	-	-	-	-	-	-	-		-	-	-	-	-	-	-	-	-		-		-		M
	MIN	-	-	-	-	-	-	-	-	-	-	-	-	-	-	-	-		-	-	-	-	-	-	-	-	-		-		-		M
MARKLEY COVE	WIND	42	75	69	57	58	63	58	40	42	55	07	80	53	70	69	44	6	53	73	54	56	35	44	57	48	74	7	49	4	50		1712
	EVAP	2	2	0	6	10	4	11	8	10	9	0	8	8	1	11	13	5	15	27	31	21	17	22	25	24	20	8	21	9	26		4.04
	MAX	46	52	53	54	61	57	61	58	67	70	60	65	64	61	64	71	4	77	76	78	79	82	82	80	78	76	0	82	0	83		69.0
	MIN	38	38	43	40	40	39	39	38	39	52	55	49	46	48	39	40	1	41	45	46	47	45	50	42	42	50	0	49	9	48		44.3
SHASTA DAM	WIND	54	52	98	77	36	39	50	37	60	52	55	122	88	91	79	74	5	73	79	82	89	60	55	50	52	45	6	47	1	1	62	1920
	EVAP	16	0	-	-	16	11	-	6	8	9	5	18	6	-	-	19	2	12	31	28	23	26	26	21	13	31	8	9			20	4.80
	MAX	-	-	-	-	-	-	-	-	-	-	-	-	-	-	-	-		-	-	-	-	-	-	-	-	-		-			-	M
	MIN	-	-	-	-	-	-	-	-	-	-	-	-	-	-	-	-		-	-	-	-	-	-	-	-	-		-			-	M
WHISKEYTOWN RES	WIND	16	35	29	29	17	24	20	18	25	23	42	29	40	33	41	30	3	32	42	38	46	28	33	23	24	19	4	25	2	28		868
	EVAP	0	0	0	9	8	3	0	6	14	2	1	0	2	-	7	16	1	11	24	25	27	25	30	21	24	15	6	21	0	29		3.90
	MAX	45	41	45	67	58	55	50	62	71	74	52	75	55	51	63	71	8	81	75	77	78	82	85	84	84	78	1	84	3	84		69.0
	MIN	37	36	36	39	40	38	37	38	40	42	50	42	46	43	39	40	2	46	44	45	44	45	50	52	51	49	9	51	9	48		43.6
SAN JOAQUIN DRAINAGE 05																																	
FRIANT GOVERNMENT CAMP	WIND	21	34	61	53	28	29	25	16	22	19	01	89	21	31	46	46	8	21	20	19	12	19	14	23	21	22	6	24	5	26		1042
	EVAP	21	8	11	16	12	10	5	9	11	8	18	15	14	16	17	14	4	16	15	15	14	21	16	19	20	20	1	20	6	17		4.59
	MAX	53	54	64	69	69	66	56	66	70	66	62	71	76	75	78	67	5	77	80	81	84	82	81	81	79	81	1	82	1	79		72.9
	MIN	40	38	38	45	45	45	37	38	44	46	53	50	50	50	46	46	6	49	51	53	55	55	55	44	54	52	4	53	2	52		47.9

EVAPORATION: IS MEASURED IN HUNDRETHS OF INCHES
WIND: IS MEASURED IN MILES
MAX AND MIN: THE MAXIMUM AND MINIMUM TEMPERATURES (FAHRENHEIT) OF THE WATER IN THE EVAPORATION PAN
SEE REFERENCE NOTES FOLLOWING STATION INDEX

EVAPORATION AND WIND

DAY OF MONTH

STATION		1	2	3	4	5	6	7	8	9	10	11	12	13	14	15	16	17	18	19	20	21	22	23	24	25	26	27	28	29	30	31	TOTAL OR AVG
LODI	WIND	82	143	114	17	5	34	18	11	2	102	134	9	9	19	62	34	8	72	22	34	1	5	13	16	30	34	21	31	67	11		1160
	EVAP	5	6	5	14	14	13	14	14	12	7	18	10	14	7	23	17	18	31	24	30	18	3	27	30	22	14	29	22	30	25		5.44
	MAX	-	-	-	-		-	-	-	-	-	-	-	-	-	-	-	-	-	-	-	-	-	-	-	-	-	-	-	-	-		M
	MIN	-	-	-	-		-	-	-	-	-	-	-	-	-	-	-	-	-	-	-	-	-	-	-	-	-	-	-	-	-		M
LOS BANOS DET RESV	WIND	156	178	107	263	91	144	147	71	91	46	186	195	141	227	286	185	113	211	169	126	95	102	116	115	125	194	116	105	195	147		4353
	EVAP	8	8	11	13	12	18	15	12	17	10	11	16	21	30	30	21	29	23	36	34	28	28	37	40	39	26	30	40	40	37		7.20
	MAX	56	56	58	64	67	66	63	64	73	63	64	68	67	72	69	72	76	81	74	77	83	85	87	85	84	83	81	83	81	79		72.7
	MIN	40	38	43	45	44	49	38	38	45	48	49	47	48	49	43	43	46	47	46	47	52	58	52	50	49	50	50	51	53	51		47.0
SAN LUIS DAM	WIND	101	82	77	116	65	112	92	45	34	17	197	94	102	134	141	123	99	87	73	44	26	58	81	78	107	265	168	142	195	117		3072
	EVAP	5	5	1	15	16	18	12	14	15	9	9	16	18	24	19	22	27	26	33	22	25	29	34	33	37	38	35	40	34	34		6.65
	MAX	50	52	58	66	72	68	64	70	72	66	61	69	68	75	65	77	79	82	79	81	84	86	88	86	83	79	83	86	78	82		73.6
	MIN	49	38	39	45	43	48	38	40	44	46	53	46	52	50	43	43	45	47	46	48	50	52	52	51	50	48	48	47	47	50		46.6
TRACY PUMPING PLANT	WIND	63	49	57	36	81	70	92	42	23	59	171	65	58	97	88	93	102	75	54	48	56	68	103	121	117	213	166	223	98	142		2730
	EVAP	2	12	-	20	12	19	18	15	17	5	18	13	17	21	22	25	19	30	30	30	30	45	36	37	33	40	30	37	45	30		7.20E
	MAX	-	-	-	-		-	-	-	-	-	-	-	-	-	-	-	-	-	-	-	-	-	-	-	-	-	-	-	-	-		M
	MIN	-	-	-	-		-	-	-	-	-	-	-	-	-	-	-	-	-	-	-	-	-	-	-	-	-	-	-	-	-		M
SOUTH COAST DRAINAGE 06																																	
TWITCHELL DAM	WIND	50	74	43	56	44	65	80	35	29	33	71	48	82	75	87	78	79	96	100	71	65	69	58	62	35	64	64	42	57	43		1855
	EVAP	9	13	8	15	15	16	19	15	3	18	13	13	18	23	21	24	28	42	35	32	32	27	26	25	15	18	25	21	27	17		6.13
	MAX	56	69	65	73	71	68	71	66	64	64	63	75	72	74	76	78	81	82	88	85	82	83	85	81	78	78	83	81	82	80		75.1
	MIN	46	38	44	50	47	44	40	45	49	56	58	52	48	46	48	46	48	52	52	55	52	49	52	51	52	54	52	54	52	54		49.5
SOUTHEAST DESERT BASINS 07																																	
DEATH VALLEY	WIND	158	64	38	0	74	63	17	23	13	17	45	115	54	48	51	57	*	57	60	98	111	41	40	25	55	32	28	28	85	53		1550
	EVAP	75	25	28	33	39	32	32	30	26	40	25	45	40	32	45	45	37	30	56	45	15	38	45	39	45	43	40	41	67	52		11.85
	MAX	59	51	60	65	75	71	62	62	65	71	64	60	70	70	80	72	67	73	74	69	63	67	71	61	70	73	75	88	78	69		68.5
	MIN	35	28	24	30	36	38	27	28	35	32	41	38	38	36	29	37	37	37	37	36	31	32	35	42	43	43	43	43	43	42		35.9
INDIO U S DATE GARDEN	WIND	39	44	17	60	76	60	69	49	18	40	15	43	61	75	143	66	54	56	39	14	38	38	14	17	54	52	71	59	*	111		1492
	EVAP	31	14	18	30	40	29	37	31	28	30	26	29	37	40	60	21	34	40	46	30	49	41	30	30	44	45	43	45	41	42		10.61
	MAX	82	69	78	85	57	84	85	83	84	85	86	86	87	80	83	81	88	90	92	94	88	83	88	90	92	91	86	94	93	94		85.3
	MIN	52	45	48	53	52	52	48	51	53	58	60	58	55	55	54	55	55	57	60	61	51	50	55	58	59	59	58	61	62	63		55.3

EVAPORATION: IS MEASURED IN HUNDRETHS OF INCHES
WIND: IS MEASURED IN MILES
MAX AND MIN: THE MAXIMUM AND MINIMUM TEMPERATURES (FAHRENHEIT) OF THE WATER IN THE EVAPORATION PAN
SEE REFERENCE NOTES FOLLOWING STATION INDEX

SNOWFALL AND SNOW ON GROUND (INCHES)

CALIFORNIA
APRIL 1982

STATION		DAY OF MONTH																													
		1	2	3	4	5	6	7	8	9	10	11	12	13	14	15	16	17	18	19	20	21	22	23	24	25	26	27	28	29	30	31
CALIFORNIA																																
NORTH COAST DRAINAGE 01																																
BURNT RANCH 1 S	SNOWFALL	1.0	1.0		5.0		1.0																									
	SN ON GND	5	4	3	9	5	4	4	3	1																						
COPCO 1 DAM	SNOWFALL		1.0			T	T	3																								
	SN ON GND																															
EUREKA WSO CI	R SNOWFALL						T																									
	SN ON GND																															
LAVA BEDS NAT MONUMENT	SNOWFALL																															
	SN ON GND		8	5	8	5	4	4	4	2	1					2																
TULELAKE	R SNOWFALL	2.0		T		T	5	1.0																								
	SN ON GND	2	T																													
UKIAH 4 WSW	SNOWFALL				T																											
	SN ON GND				T																											
YREKA	SNOWFALL		1.0																													
	SN ON GND																															
SACRAMENTO DRAINAGE 02																																
BLUE CANYON WSMO	R SNOWFALL	2.8	15.2	17.6	2.3	3.5	.8	T					7.1	7	8.6																	
	SN ON GND	82	87	101	111	104	102	95	91	80	71	55	49	49	48	50	48	46	43	41	37	34	32	29	27	26	24	22	19	17	16	
	WTR EQUIV	13.8	14.1	19.4	17.3	17.7	17.9		17.7	17.9		21.9	22.1	22.4		22.7	22.6	22.2	21.8	19.8	18.1	16.3		14.3	13.2	12.8	12.1		9.8		8.0	
BOWMAN DAM	SNOWFALL																															
	SN ON GND												-		69	68	-	-	-	-	-	52	50	-	-	48	46	45	43	38		
BUCKHORN	SNOWFALL	6.5	7.0	5.0		6.0									4.0																	
	SN ON GND	25	33	28	22	28	27	24	23	22	18	16	16	15	12	3																
CANYON DAM	SNOWFALL	4.0	11.5	10.0			3.0	3.0																								
	SN ON GND	50	48	42	39	38	37	36	34	32	30	22	20	19	18	17	16	14	13	11	9	7	5	3	2	2	T	T	T	T		
CHESTER	SNOWFALL	T	6.0	2.0	T	T	4.0	3.5						T	T																	
	SN ON GND	41	43	34	30	29	28	27	25	21	18	16	12	10	7	5	4	T	T													
[illegible] VALLEY	SNOWFALL		1.0		1.0			3.0																								
	SN ON GND		T		3	T	T		T																							
LAKE SPAULDING	SNOWFALL	28.0	14.0	10.0	9.0	1.7	8.0	1.3	T				2.3		2.0																	
	SN ON GND	104	108	108	109	106	107	105	102	92	81	70	70	69	69	69	66	65	63	60	57	55	53	50	47	45	44	41	39	36	34	
MANZANITA LAKE	SNOWFALL	2.5	1.0	2.0	7.0	T	5.5	3.0	3.0		T		2.0	1.0	1.0	1.0																
	SN ON GND	34	31	33	36	33	36	37	40	32	31	24	20	19	16	18	17	16	13	11	11	11	10	7	5	3	.					
MC CLOUD	SNOWFALL	1.0	1.0			2.0	2.0																									
	SN ON GND	15	12	11	9	11	14	12	9	6	3	1																				
MINERAL	SNOWFALL	1.0	4.0	1.5	3.0	T	4.0	4.0	2.0				5	T		2.0																
	SN ON GND	49	45	47	51	46	49	49	49	44	40	24	20	20	18	18	18	16	15	14	11	8	7	.	.	.						
MOUNT SHASTA WSO CI	R SNOWFALL	T	T	2	8	T	4.5	2	T						2																	
	SN ON GND	4	14	11	10	8	8	8	6	4	1					T																
	WTR EQUIV	1.0	1.5	1.4	T	1.5	T	4	1.4	1.3	1.0																					
PIT RIVER P H 1	SNOWFALL																															
	SN ON GND	4	2	T																												
SIERRAVILLE R S	SNOWFALL	27.0	T	4.1	1.0	1.5		4.0	T																							
	SN ON GND	32	24	17	21	12	18	11	10	8	7																					
STRAWBERRY VALLEY	SNOWFALL	20.0	11.5	T	1.0	1.0		1.0	5																							
	SN ON GND	61	63	61	54	51	48	44	44		38	18	20	16	14	13	12	10	8	6	3	T										

SNOWFALL IN INCHES AND TENTHS
SNOW ON GROUND IN WHOLE INCHES, SLEET, ICE AND HAIL
WATER EQUIVALENT IN INCHES AND TENTHS, STATE TOTALS ONLY, WHEN SNOW DEPTH IS 1 INCH OR MORE.
SEE REFERENCE NOTES FOLLOWING STATION INDEX

SNOWFALL AND SNOW ON GROUND (INCHES)

STATION		DAY OF MONTH 1	2	3	4	5	6	7	8	9	10	11	12	13	14	15	16	17	18	19	20	21	22	23	24	25	26	27	28	29	30	31
TWIN LAKES	SNOWFALL	3.0	9.0	17.0	15.0	T	15.0	2.0	1.0		T	T	2.0														1.0					
	SN ON GND	-	-	-	165	-	-	-	-	-	-	-	-	120	-	-	112	-	-	-	-	-	-	-	-	-	-	-	-	-	-	
NORTHEAST INTERIOR BASINS 03																																
BOCA	SNOWFALL	18.0			4.0		4.0																									
	SN ON GND	31	27	22	23	19	21	17	16	15	11	7	3																			
BRIDGEPORT	SNOWFALL	4.0																														
	SN ON GND	-																														
CEDARVILLE	SNOWFALL	1.0	T		2.0		5	8								1.5																
	SN ON GND	3			2											2																
DONNER MEMORIAL ST PK	SNOWFALL	18.5	4.5	8.8	15.5	T	8.0	.6	T					.3	T	T																
	SN ON GND	70	68	71	74	65	68	62	58	54	49	46	-	42	41	41	38	36	35	34	33	32	31	30	28	27	26	25	23	21	21	
DOYLE 4 SSE	SNOWFALL				2.0																											
	SN ON GND																															
FORT BIDWELL	SNOWFALL		T	1.0	1.0	1.0		3.0								2.0																
	SN ON GND	T	T	1	T	1	-	-	-	-	-	-	-	-	-	-	-	-														
MONO LAKE	SNOWFALL	8.0					-																									
	SN ON GND	5	3	2			T																									
TAHOE CITY	SNOWFALL	9.0	3.0	8.0	10.0	T	4.0	T	T				1.0	T	T	T																
	SN ON GND	71	68	68	74	65	66	58	54	52	48	42	42	41	41	40	39	37	34	31	28	26	23	21	18	15	12	10	7	4		
TERMO	SNOWFALL	6.0	1.5	T	.5	-	.5	.5	1.0				T			T																
	SN ON GND	2	T	T	T	1	T	T																								
WOODFORDS	SNOWFALL	6.6	7.8	2.1	1.0																											
	SN ON GND	25	18	16	10	7	6	5	5	3																						
SAN JOAQUIN DRAINAGE 05																																
ASH MOUNTAIN	SNOWFALL	.5																														
	SN ON GND																															
CALAVERAS BIG TREES	SNOWFALL	21.0	3.4	1.2	4.0	T	3.9	T																								
	SN ON GND	84	84	78	80	70	70	70	-	-	60	50	48	46	-	-	-	-	-	32	-	-	-	-	-	-	-	-	-	-	-	
CHERRY VALLEY DAM	SNOWFALL	4.0		2.5		1.5																										
	SN ON GND	30	24	23	19	20	16	14	12	9	3																					
ELECTRA POWER HOUSE	SNOWFALL	1.0																														
	SN ON GND																															
GRANT GROVE	SNOWFALL	23.0	2.0		1.0		1.0																									
	SN ON GND	79	79	74	69	68	65	-	66	63	61	53	50	49	49	48	46	44	40	38	35	31	29	27	25	21	20	15	10	10	10	
HUNTINGTON LAKE	SNOWFALL	23.0	2.0				8.0						T																			
	SN ON GND	96	96	-	-	-	89	78	-	-	-	74	72	-	69	67	-	-	-	-	-	-	-	-	-	-	-	-	-	-	-	
LODGEPOLE	SNOWFALL	30.0	5.0		.5		1.5	5.0					1.0												T							
	SN ON GND	111	106	97	90	87	85	90	84	84	82	74	74	72	70	68	66	66	64	62	60	57	54	54	49	46	43	39	36	33	31	
PATTIWAY	SNOWFALL	8.0						1.5																								
	SN ON GND	8	-					2																								
TEHACHAPI	SNOWFALL	6.0	.5																													
	SN ON GND	6	2																													
YOSEMITE PARK HEADQTRS	SNOWFALL	1.0		1.0				3.0																								
	SN ON GND	13	10	7	7	-	-	8																								

SNOWFALL: INCLUDES SNOW AND ICE
SNOW ON GROUND: INCLUDES SNOW, SLEET, ICE AND HAIL
WATER EQUIVALENT: GIVEN FOR NWS STATIONS ONLY, WHEN SNOW DEPTH IS 2 INCHES OR MORE.

SEE REFERENCE NOTES FOLLOWING STATION INDEX

SNOWFALL AND SNOW ON GROUND (INCHES)

CALIFORNIA
APRIL 1982

STATION		DAY OF MONTH 1	2	3	4	5	6	7	8	9	10	11	12	13	14	15	16	17	18	19	20	21	22	23	24	25	26	27	28	29	30	31
SOUTH COAST DRAINAGE 06																																
CHAMALA	SNOWFALL		2																													
	SN ON GND																															
IDYLLWILD FIRE DEPT	SNOWFALL	5 0	T																													
	SN ON GND	6																														
MT WILSON 2	SNOWFALL	3 0																														
	SN ON GND	8	7	2	T																											
PALOMAR MT OBSERVATORY	SNOWFALL		3 0																													
	SN ON GND																															
SOUTHEAST DESERT BASINS 07																																
BENTON INSPECTION STA	SNOWFALL	T					T																									
	SN ON GND																															
LAKE ARROWHEAD	SNOWFALL																															
	SN ON GND	11	10	10	10	8	8	7	6	5	5	-	2	T	1	1																
MILL CREEK AVERNA	SNOWFALL	1.0																														
	SN ON GND	T											T																			
MOUNTAIN PASS	SNOWFALL	4 0																														
	SN ON GND	4	T																													

[illegible] SLEET, ICE AND HAIL
[illegible] STATIONS ONLY, WHEN SNOW DEPTH IS 2 INCHES OR MORE.
SEE REFERENCE NOTES FOLLOWING STATION INDEX

STATION INDEX

STATION	INDEX NO.	DIVISION	COUNTY	LATITUDE	LONGITUDE	ELEVATION (IN FEET)	OBSERVATION TIME AND TABLES — LOCAL STD TIME: TEMP	PRECIP	EVAP	SPECIAL (SEE NOTES)	OBSERVER
CALIFORNIA											
ACTON-ESDO CYN FC261F	0014	06	LOS ANGELES	34 30	118 16W	2960		8		C	LACFCD
ADIN RANGER STATION	0029	02	MODOC	41 12	120 57W	4195	16	16			U S FOREST SERVICE
ALISO CN OAT MT FC 446	0115	06	LOS ANGELES	34 19	118 33W	2367		8		C	GETTY OIL CO FOR LACFCD
ALPINE	0136	06	SAN DIEGO	32 50	116 46W	1735	17	17			ALPINE FIRE DEPT
ALTADENA	0144	06	LOS ANGELES	34 11	118 8W	1127		17			RUBIO CANYON L&W ASN
ALTURAS RANGER STATION	0161	02	MODOC	41 30	120 33W	4400	8	8		C	U S FOREST SERVICE
ANGWIN PAC UNION COL	0212	01	NAPA	38 34	122 26W	1815	8	8		C	PHYSICS DEP-PAC UNION C
ANTIOCH PUMPING PL 3	0232	05	CONTRA COSTA	37 59	121 44W	60	8	8			CONTRA COSTA WATER DIST
ANZA	0235	06	RIVERSIDE	33 33	116 40W	3915		8		H	STATE DIV OF FORESTRY
APPLE VALLEY	0244	07	SAN BERDINO	34 31	117 13W	2935		16			APPLE VALLEY RANCHOS
ASH MOUNTAIN	0343	05	TULARE	36 29	118 50W	1708	8	8		H	NATIONAL PARK SERVICE
AUBERRY 1 NW	0379	05	FRESNO	37 5	119 30W	2140	17	17			STANLEY TOPHAM
AUBURN	0383	02	PLACER	38 54	121 4W	1292	7	7			RAYMOND D MILES
AUBURN DAM PROJECT	0385	02	PLACER	38 53	121 4W	1272	8	8	8		U S BUREAU RECLAMATION
AVALON PLEASURE PIER	0395	06	LOS ANGELES	33 21	118 19W	25	19	7			HARBORMASTER
BAKER	0436	07	SAN BERDINO	35 16	116 4W	940	7	7		C	BAKER CALTRANS
BAKERSFIELD WSO AP R	0442	05	KERN	35 25	119 3W	495	MID	MID		C HJ	NATL WEATHER SERVICE
BALCH POWER HOUSE	0449	05	FRESNO	36 55	119 5W	1720	16	16		C	P G & E COMPANY
BARSTOW FIRE STN	0521	07	SAN BERDINO	34 54	117 1W	2320	16	16			BARSTOW FIRE DISTRICT
BEAUMONT 1 E	0609	07	RIVERSIDE	33 56	116 58W	2600	16	16			NATL WEATHER SERVICE
BEN LOMOND 4	0673	04	SANTA CRUZ	37 5	122 5W	450	17	17			ALBERT B STEFFENS
BENTON INSPECTION STA	0684	07	MONO	37 51	118 29W	5461		MID		H	EXCLUSION & DETECTION
BERKELEY	0693	04	ALAMEDA	37 52	122 15W	345	20	MID		C	UNIVERSITY OF CALIF
BIG BAR RANGER STATION	0738	01	TRINITY	40 45	123 15W	1260	8	8			U S FOREST SERVICE
BIG BEAR LAKE	0741	06	SAN BERDINO	34 15	116 53W	6790	16	16			BEAR VALLEY COMM HOSP
BIG PINES PARK FC 83B	0779	07	LOS ANGELES	34 23	117 41W	6862		17		C	U S FOREST SERVICE
BIG SUR STATE PARK	0790	04	MONTEREY	36 15	121 47W	235		8			STATE PARK SERVICE
BIG TUJUNGA DAM FC46DE	0798	06	LOS ANGELES	34 18	118 11W	2317		8			LACFCD
BISHOP CREEK INTAKE 2 //R	0819	07	INYO	37 15	118 35W	8154		MID			SO CALIF EDISON CO
BISHOP WSO AP R	0822	07	INYO	37 22	118 22W	4108	MID	MID		C HJ	NATL WEATHER SERVICE
BLACK MOUNTAIN 2 SW	0850	04	SANTA CLARA	37 18	122 10W	2330		9			MRS MARY INCERPI
BLUE CANYON WSMO //R	0897	02	PLACER	39 17	120 42W	5280	MID	MID		C HJ	NATL WEATHER SERVICE
BLYTHE	0924	07	RIVERSIDE	33 37	114 36W	268	16	8			STATE DIV OF FORESTRY
BLYTHE FAA AIRPORT	0927	07	RIVERSIDE	33 37	114 43W	390	17	17			DEPT-TRANSPORTATION-FAA
BOCA	0931	03	NEVADA	39 23	120 6W	5575	8	8	8	H	RONALD KIRBY
BODIE	0943	03	MONO	38 13	119 1W	8370	17	17		H	BODIE HISTORICAL ST PK
BORREGO DESERT PARK	0983	07	SAN DIEGO	33 15	116 24W	805	8	9			CAL DIV BEACH & PKS
BOULEVARD 2	1010	07	SAN DIEGO	32 40	116 18W	3600		18		H	THE MEYER'S TRAILER RCH
BOWMAN DAM	1018	02	NEVADA	39 27	120 39W	5365	16	16		C H	NEVADA IRRIG DIST
BRAWLEY 2 SW	1048	07	IMPERIAL	32 57	115 33W	-100	9	9		G	AGRI RESEARCH CENTER
BRIDGEPORT	1072	03	MONO	38 15	119 14W	6470	16	16		H	MONO CO SHERIFFS STN
BRIDGEVILLE 4 NNW	1080	01	HUMBOLDT	40 32	123 49W	2050		8			RUSSELL HUNT
BROOKS FARNHAM RANCH	1112	02	YOLO	38 46	122 9W	294	8	8			MRS JOYCE A FARNHAM
BRUSH CREEK R S	1130	02	BUTTE	39 41	121 20W	3560		8		C	U S FOREST SERVICE
BUCKHORN	1149	02	SHASTA	40 52	121 51W	3800		15		H	MRS ANNA HOWE
BUCKS CREEK P H	1159	02	PLUMAS	39 55	121 20W	1760		14			P G & E COMPANY
BURBANK VALLEY PMP PLT	1194	06	LOS ANGELES	34 11	118 21W	655	17	17		C	BURBANK PUBLIC SERVICE
BURNEY	1214	02	SHASTA	40 53	121 40W	3140	8	8			MRS CHARLOTTE ESTES
BURNT RANCH 1 S	1215	01	TRINITY	40 48	123 28W	2150		8		H	PAUL F KAUT
BUTTONWILLOW	1244	05	KERN	35 24	119 28W	269	8	8			BUENA VISTA W S DIST
CACHUMA LAKE	1253	06	SNTA BARBARA	34 35	119 59W	781	9	9	9	C	U S BUREAU RECLAMATION
CALAVERAS BIG TREES	1277	05	CALAVERAS	38 17	120 19W	4695	8	8		H	CAL DIV BEACH & PKS
CALAVERAS RANGER STN	1280	05	CALAVERAS	38 12	120 22W	3360		8		C	U S FOREST SERVICE

SEE REFERENCE NOTES FOLLOWING STATION INDEX

STATION INDEX

STATION	INDEX NO.	DIVISION	COUNTY	LATITUDE	LONGITUDE	ELEVATION (IN FEET)	OBSERVATION TIME AND TABLES LOCAL STD TIME TEMP	PRECIP	EVAP	SPECIAL (SEE NOTES)	OBSERVER
CALEXICO 2 NE	128807		IMPERIAL	32 41	115 28W	12		17			IMPERIAL IRRIG DIST
CALISTOGA	131201		NAPA	38 35	122 35W	364	18	18			CITY OF CALISTOGA
CALLAHAN	131601		SISKIYOU	41 19	122 48W	3185	17	17			MRS MARIAN HAYDEN
CAMPO	142406		SAN DIEGO	32 38	116 28W	2630	17	17			ARCHIE C LEACH
CAMP PARDEE	142805		CALAVERAS	38 15	120 51W	658	8	8		C	E BAY MUN UTIL DIST
CANBY RANGER STATION	147602		MODOC	41 27	120 52W	4310	14	14			U S FOREST SERVICE
CANOGA PARK PIERCE COL	148406		LOS ANGELES	34 11	118 34W	790	16	16			L A PIERCE COLLEGE
CANYON DAM	149702		PLUMAS	40 10	121 5W	4566	16	16		H	P G & E COMPANY
CECILVILLE 5 SE	160601		SISKIYOU	41 6	123 3W	3000	18	18			RICHARD W BARRETT
CEDARVILLE	161403		MODOC	41 32	120 10W	4670	8	8		H	U S SOIL CONS SERVICE
CHALLENGE RANGER STA	165302		YUBA	39 29	121 13W	2570		8			U S FOREST SERVICE
CHATSWORTH FC 24 F	168006		LOS ANGELES	34 15	118 36W	990		17			MRS PAUL NEWTON
CHERRY VALLEY DAM	169705		TUOLUMNE	37 58	119 55W	4765	8	8		H	HETCH HETCH WTR SUP
CHESTER	170002		PLUMAS	40 18	121 14W	4525	17	17		H	ROGER D ROYAL
CHICO UNIVERSITY FARM	171502		BUTTE	39 42	121 49W	185	8	8	BC		CHICO UNIVERSITY FARM
CHINA LAKE ARMITAGE	173307		KERN	35 41	117 41W	2220		7			U S NAVY CPDIC
CHITTENDEN PASS	173904		SANTA CRUZ	36 53	121 38W	180		8			MRS CHRISTINE A HASKIN
CHULA VISTA	175806		SAN DIEGO	32 36	117 6W	9	16	16			CHULA VISTA FIRE DEPT
CLEARLAKE HIGHLANDS	180602		LAKE	38 58	122 38W	1360	8	8		H	FAMES A LA DIEU
CLOVERDALE 3 SSE	183801		SONOMA	38 46	122 59W	320	8	8			FAMES OTTONI
COALINGA	186405		FRESNO	36 9	120 21W	670	17	17			COALINGA FIRE DEPT
COARSEGOLD 1 NW	187835		MADERA	37 16	119 42W	2360		8			MRS DOROTHY MCALLISTER
COLEMAN FISHERIES STA	190702		SHASTA	40 24	122 8W	420		8			BUR-SPORT FISH & WLDLF
COLFAX	191202		PLACER	39 6	120 57W	2410	16	16		H	DAVID T LA SILA
COLGATE POWER HOUSE	191602		YUBA	39 20	121 11W	595		16			YUBA CO WATER AGENCY
COLUSA 2 SSW	194802		COLUSA	39 12	122 1W	50	16	16			CITY OF COLUSA
COPCO 1 DAM	199001		SISKIYOU	41 59	122 20W	2703		16		H	PACIFIC POWER & LIGHT CO
CORCORAN IRRIG DIST	201205		KINGS	36 6	119 34W	200	17	17			CORCORAN IRRIG DIST
CORNING HOUGHTON RANCH	201702		TEHAMA	39 54	122 21W	487		8			LESLIE A LUTTIN
CORONA	201806		RIVERSIDE	33 53	117 33W	610	17	17			CORONA FIRE DEPT
COVELO	208101		MENDOCINO	39 47	123 15W	1430	17	17		H	MRS FRANCES J BLACK
COVINA TEMPLE FC 193 B	209006		LOS ANGELES	34 5	117 52W	575		17			WILLIAM B TEMPLE
CRESCENT CITY 1 N	214701		DEL NORTE	41 46	124 12W	40	16	16			PAC POWER & LIGHT CO
CRESCENT CITY 7 ENE	214801		DEL NORTE	41 48	124 5W	100		8			STATE DEPT-PARKS & REC
CRYSTAL LAKE FC 283C	218806		LOS ANGELES	34 19	117 51W	5370		8			U S FOREST SERV-LACFCD
CULVER CITY #	221406		LOS ANGELES	34 1	118 24W	85	17	17			CULVER CITY FIRE DEPT
CUYAMACA	[illegible]		SAN DIEGO	32 59	116 35W	4640	8	8		C H	HELIX IRRIGATION DIST
DAGGETT FAA AIRPORT	[illegible]		SAN BERDINO	34 51	116 47W	1915	[illegible]	[illegible]		H	FAA
DAVIS 2 WSW EXP FARM	[illegible]		YOLO	38 31	121 46W	65	8	8	8	CG	UNIVERSITY OF CALIF
DEATH VALLEY	[illegible]		INYO	36 27	116 53W	194	8	8	8		NATIONAL PARK SERVICE
DEEP CANYON LABORATORY	[illegible]		RIVERSIDE	33 34	116 43W	1200		8			BOARD TESTING THE EARTH CT
DEEP SPRINGS COLLEGE	[illegible]		INYO	37 21	117 57W	4275	[illegible]	[illegible]			DEEP SPRINGS COLLEGE
DEER CREEK FOREBAY	[illegible]		NEVADA	39 14	120 40W	4485	[illegible]				PACIFIC GAS & ELECTRIC CO
DELANO	[illegible]		KERN	35 47	119 15W	335		8			DELANO FIRE DEPT
DENAIR 3 NNE	[illegible]		STANISLAUS	37 34	120 47W	145	[illegible]	[illegible]			KENNETH C BRATTON
DE SABLA	[illegible]	2	BUTTE	39 52	121 37W	2700	16	16			PG & E COMPANY
DESCANSO RANGER STN	[illegible]	6	SAN DIEGO	32 51	116 37W	3900		16			U S FOREST SERVICE
DOBBINS 1	[illegible]	2	YUBA	39 22	121 14W	1840	18	18			TERRE A H ROYAL
DONNER MEMORIAL ST PK	[illegible]	3	NEVADA	39 19	120 14W	5937	8	8		H	CALIF DIV BEACH & PKS
DOWNEY FIRE STN FC10 D	[illegible]	6	LOS ANGELES	33 57	118 8W	110		1			DOWNEY FIRE STN-LACFCD
DOWNIEVILLE RANGER STA	[illegible]	2	SIERRA	39 34	120 5W	2945	8	8			U S FOREST SERVICE
DRAKE	[illegible]	3	CASSEN	40 0	122 8W	4340					JUNIUS M DIXON
DRAKE 4 SSE	[illegible]	3	CASSEN	39 57	122 8W	4390	18	18		H	JOHN MATLEY
DRY CANYON RESERVOIR	[illegible]	6	LOS ANGELES	34 21	118 38W	1485	7	7			L A WTR & PWR DEPT

SEE REFERENCE NOTES FOLLOWING STATION INDEX

STATION INDEX

STATION	INDEX NO.	DIVISION	COUNTY	LATITUDE	LONGITUDE	ELEVATION (IN FEET)	OBSERVATION TIME AND TABLES (LOCAL STD TIME) TEMP	PRECIP	EVAP	SPECIAL (SEE NOTES)	OBSERVER
DUNSMUIR TRTMT PLANT	2574	02	SISKIYOU	41 16	122 16W	2170	8	8			CITY OF DUNSMUIR TRT PL
EAGLE MOUNTAIN	2598	07	RIVERSIDE	33 48	115 27W	973	7	7			METRO WATER DISTRICT
EAST PARK RESERVOIR	2640	02	COLUSA	39 21	122 31W	1205	8	8			FRANKLIN I HOLDEN
ECHO SUMMIT	2671	03	EL DORADO	38 47	120 2W	7350	7	7			MRS BOBBY SPROCK
EL CAJON	2706	06	SAN DIEGO	32 49	116 58W	405	16	16			EL CAJON FIRE DEPT 4
EL CAPITAN DAM	2709	06	SAN DIEGO	32 57	116 49W	600	7	7		C	SAN DIEGO WATER DEPT
EL CENTRO 2 SSW	2713	07	IMPERIAL	32 45	115 34W	-30	17	17		C	EL CENTRO WATER DEPT
ELECTRA POWER HOUSE	2728	05	AMADOR	38 20	120 40W	715	16	16		H	P G & E COMPANY
ELLERY LAKE	2756	03	MONO	37 56	119 14W	9645		MID			SO CALIF EDISON CO
ELLIOTT	2760	05	SAN JOAQUIN	38 14	121 12W	92		7			C NORMAN ADAMS
EL MIRAGE FIELD	2771	07	SAN BERDINO	34 36	117 36W	2910	8	8		H	WILLIAM G BRIFGLEB
ELSINORE	2805	06	RIVERSIDE	33 41	117 20W	1285	17	17		C	STATE DIV OF FORESTRY
ESCONDIDO 2	2863	06	SAN DIEGO	33 7	117 5W	600	16	16		C	ESCONDIDO FIRE DEPT
EUREKA WSO CI # R	2910	01	HUMBOLDT	40 48	124 10W	60	MID	MID		C HJ	NATL WEATHER SERVICE
EXCHEQUER RESERVOIR	2920	05	MARIPOSA	37 35	120 16W	442		8			MERCED IRRIG DIST
FAIRFIELD FIRE STN 2	2934	02	SOLANO	38 16	122 2W	40	8	8			FAIRFIELD FIRE STATION
FAIRMONT	2941	07	LOS ANGELES	34 42	118 26W	3060	7	7			L A WTR & PWR DEPT
FIDDLETOWN DEXTER RANCH	3038	05	AMADOR	38 32	120 47W	2160		8		C	LEO DEXTER
FIVE POINTS 5 SSW	3083	05	FRESNO	36 22	120 9W	285	17	17			FIVE STAR RANCH
FOLSOM DAM	3113	02	SACRAMENTO	38 42	121 10W	350	8	9	8		U S BUREAU RECLAMATION
FONTANA 5 N	3118	06	SAN BERDINO	34 11	117 27W	1970		18		H	ROLAND W GETCHELL
FONTANA KAISER	3120	06	SAN BERDINO	34 5	117 31W	1100	16	16			KAISER STEEL CORP
FOREST GLEN	3130	01	TRINITY	40 23	123 20W	2340	8	8		H	CA DEPT OF TRANS
FORESTHILL RANGER STA	3134	02	PLACER	39 1	120 51W	3018		8			U S FOREST SERVICE
FORT BIDWELL	3157	03	MODOC	41 51	120 8W	4500	17	17		H	JAMES E FEE
FORT BRAGG	3161	01	MENDOCINO	39 27	123 48W	80	8	8		C	CALIF & WESTERN R R
FORT DICK	3173	01	DEL NORTE	41 52	124 9W	46		8			BENNY L BEASLEY
FORT JONES RANGER STN	3182	01	SISKIYOU	41 36	122 51W	2725	8	8		C	U S FOREST SERVICE
FORT ROSS	3191	01	SONOMA	38 31	123 15W	112	17	17			FORT ROSS ST HIST PARK
FRENCH GULCH	3242	02	SHASTA	40 42	122 38W	1100		7			MRS PATRICA A CLARY
FRESNO WSO AP R	3257	05	FRESNO	36 46	119 43W	328	MID	MID		CGHJ	NATL WEATHER SERVICE
FRIANT GOVERNMENT CAMP	3261	05	FRESNO	36 59	119 43W	410	8	8	8		U S BUREAU RECLAMATION
GARBERVILLE	3320	01	HUMBOLDT	40 6	123 48W	340		16			CARROLL A PANCOAST
GASQUET RANGER STATION	3357	01	DEL NORTE	41 52	123 58W	384		8		C	U S FOREST SERVICE
GEM LAKE	3369	03	MONO	37 45	119 8W	8970		MID			SO CALIF EDISON CO
GEORGETOWN RANGER STA	3384	02	EL DORADO	38 55	120 47W	3001	8	8		C	U S FOREST SERVICE
GIBRALTAR DAM 2	3402	06	SNTA BARBARA	34 31	119 41W	1550		8		C	SANTA BARBARA WTR DEP
GILROY	3417	04	SANTA CLARA	37 0	121 34W	194	9	9			GILROY RURAL FIRE DEPT
GLENDORA WEST FC 185	3452	06	LOS ANGELES	34 8	117 52W	822		17			MERRILL WEST-LACFCD
GLENNVILLE	3463	05	KERN	35 43	118 42W	3140	17	8		H	KERN CO FSTRY & F D
GOLD ROCK RANCH	3489	07	IMPERIAL	32 53	114 52W	485	18	18			GOLD ROCK RANCH
GOLD RUN	3491	02	PLACER	39 10	120 52W	3320		16			JOHN F WALL
GOLDSTONE ECHO 2	3498	07	SAN BERDINO	35 17	116 47W	2950		7			WESLEY M THOMPSON
GRANT GROVE	3551	05	TULARE	36 44	118 58W	6600	8	8		H	NATIONAL PARK SERVICE
GRASS VALLEY 2	3573	02	NEVADA	39 13	121 4W	2400	8	8		C	CITY OF GRASS VALLEY
GRATON	3578	01	SONOMA	38 26	122 52W	200	7	7			MISS LOUISE HALLBERG
GREENVIEW	3614	01	SISKIYOU	41 33	122 54W	2820		12			MRS EMMA R PEREIRA
GREENVILLE RANGER STA	3621	02	PLUMAS	40 8	120 56W	3560		8			U S FOREST SERVICE
GRIZZLY CREEK ST PK	3647	01	HUMBOLDT	40 29	123 54W	410	8	8			CA DEPT PARKS & REC
GROVELAND RANGER STA	3672	05	TUOLUMNE	37 49	120 6W	3145		8			U S FOREST SERVICE
GUERNEVILLE FIRE DEPT	3684	01	SONOMA	38 30	123 0W	60		8			GUERNEVILLE FIRE PROT D
HAIWEE	3710	07	INYO	36 8	117 57W	3825	7	7			L A WTR & PWR DEPT
HALF MOON BAY	3714	04	SAN MATEO	37 28	122 27W	36	17	17			DEPT OF PARKS & REC
HANFORD 2 S	3747	05	KINGS	36 18	119 39W	240	8	8			CITY-HANFORD WW TRTMT P

SEE REFERENCE NOTES FOLLOWING STATION INDEX

STATION INDEX

STATION	INDEX NO.	DIVISION	COUNTY	LATITUDE	LONGITUDE	ELEVATION (IN FEET)	OBSERVATION TIME AND TABLES (LOCAL STD TIME) TEMP	PRECIP	EVAP	SPECIAL (SEE NOTES)	OBSERVER
HAPPY CAMP RANGER STN	3761 01		SISKIYOU	41 48	123 [illegible] W	1122	8	8		E H	U S FOREST SERVICE
HARRISON GULCH R S	3731 02		SHASTA	40 [illegible]	122 56 W	2750	8	8		E	U S FOREST SERVICE
HARRY ENGLEBRIGHT DAM	3800 02		NEVADA	39 14	121 [illegible] W	880		7			U S CORPS OF ENGINEERS
HAT CREEK P H 1	3824 02		SHASTA	40 [illegible]	121 [illegible] W	3015	8	8			PAC GAS & ELE -OPERATOR
HAYFIELD PUMPING PLANT	3855 07		RIVERSIDE	33 42	115 38 W	1370	4	4		E	METRO WATER DISTRICT
HAYFORK RANGER STATION	3859 01		TRINITY	40 [illegible]	123 10 W	2348		8			U S FOREST SERVICE
HEALDSBURG	3875 01		SONOMA	38 37	122 51 W	103	1	1			HEALDSBURG FIRE DEPT
HEALDSBURG 3	3878 01		SONOMA	38 37	122 51 W	10		1			ROY W DAWE
HEMET	3896 06		RIVERSIDE	33 45	116 57 W	1655		1			LAKE HEMET MUN WATER
HENSHAW DAM	3914 08		SAN DIEGO	33 14	116 46 W	2700	7	7		C	VISTA IRRIG DIST
HETCH HETCHY	3939 05		TUOLUMNE	37 57	119 47 W	3870	8	8		C	HETCH HETCHY WTR SUP
HILTS	3987 01		SISKIYOU	41 0	122 38 W	2400	17	17			FRUIT GROWERS SUP CO
HOLLISTER 2	4050 04		SAN BENITO	36 51	121 24 W	350	16			C	CITY OF HOLLISTER
HOOPA	4062 01		HUMBOLDT	41 3	123 40 W	300	8				HURTON HILT
HUNTINGTON LAKE	4116 05		FRESNO	37 14	119 13 W	7000	16			C H	U CALIF EDISON CO
IDYLLWILD FIRE DEPT	4231 10		RIVERSIDE	33 45	116 43 W	5400	16	16		C H	IDYLLWILD FIRE DEPT
IMPERIAL	4237 30		IMPERIAL	33 51	115 34 W	44	18				IMPERIAL IRRIG DIST
INDEPENDENCE	4252 01		INYO	36 48	118 12 W	3950	7	7		C	CITY A WTR & PWR DEPT
INDIO U S DATE GARDEN	4259 07		RIVERSIDE	33 44	116 15 W	11	8				AGRI RESEARCH CENTER
INYOKERN	4270 09		KERN	35 39	117 49 W	2440	17	17			KERN CO FIRE DEPT
IOWA HILL	4274 03		PLACER	39 [illegible]	120 [illegible] W	3050					MRS DONNA TUTTLE
IRVIN MOUNTAIN	4279 07		SAN BERDINO	34 8	115 [illegible] W	4[illegible]	7	7			METRO WATER DIST
JESS VALLEY	4307 01		MODOC	41 16	120 12 W	5[illegible]	17	17			RANDY CHRISTENSEN
JULIAN WYNOLA	4317 07		SAN DIEGO	33 [illegible]	116 [illegible] W	3[illegible]	SS	S			CHARLES VILINEK
JUNCAL DAM	4344 07		SANTA BARBARA	34 27	119 [illegible] W	20[illegible]					MONTECITO COUNTY WTR DIST
KELSEY 1 N	4344 01		EL DORADO	38 44	121 [illegible] W	2[illegible]					ROBERT C KYLE
KENTFIELD	4512 01		MARIN	37 57	122 [illegible] W	1[illegible]	16	16			RAYMOND J MULLEN
KERLINGER	4509 [illegible]		SAN JOAQUIN	37 41	[illegible] 29 W	17[illegible]		8			ONE STAR INDUSTRIES
KERN RIVER P H 1 #	4512 [illegible]		KERN	35 23	118 47 W	9[illegible]	15	15			O CALIF EDISON CO
KERN RIVER P H 3	4512 [illegible]		KERN	35 47	118 29 W	27[illegible]	17	17		H	O CALIF EDISON CO
KETTLEMAN STATION	4512 [illegible]		KINGS	36 4	119 [illegible] W	5[illegible]		18			[illegible] COMPANY
KING CITY	4515 [illegible]		MONTEREY	36 1[illegible]	121 [illegible] W	3[illegible]	16	8			STATE DIV OF FORESTRY
KLAMATH	R4515 [illegible]		DEL NORTE	41 31	[illegible] 4 [illegible] W	[illegible]	7	7			WARD DEL PONTE
LA CRESCENTA FC 251 B	4615 [illegible]		LOS ANGELES	34 14	118 15 W	15[illegible]		7			RESIDENTIAL LOS WD
LAGUNA BEACH #	4647 [illegible]		ORANGE	33 33	117 47 W	[illegible]	16	16			EMPIRE DISPOSAL PLANT
LAKE ARROWHEAD	46[illegible]		SAN BERNARDINO	34 15	117 11 W	52[illegible]	7	7		H	LAKE ARROWHEAD FD
LAKEPORT	4701 [illegible]		LAKE	[illegible]	[illegible] 53 W	1145	17	[illegible]			GEORGE [illegible] TURNBULL
LAKE FABRINA /	4701 [illegible]		INYO	[illegible]	[illegible] 3 W	106		M			SOUTH CALIF EDISON CO
LAKESIDE 2 E	4711 [illegible]		SAN DIEGO	[illegible]	[illegible] 5 W	19[illegible]		[illegible]			HELIX WATER DISTRICT
LAKE SOLANO	4711 [illegible]		YOLO	[illegible]	[illegible] W	4[illegible]	8		8	C	U S BUREAU RECLAMATION
LAKE SPAULDING	4711 [illegible]		NEVADA	[illegible]	[illegible] 3 W	5[illegible]	6	[illegible]		[illegible]	P G & E COMPANY
LA MESA	4731 [illegible]		SAN DIEGO	[illegible]	[illegible] W	3[illegible]	7				LA MESA FIRE DEPT
LANCASTER FSS/FAA	4741 [illegible]		LOS ANGELES	[illegible]	[illegible] 1 W	[illegible] 4[illegible]	M	M		H	DEPT OF TRANSPORTATION
LAVA BEDS NAT MONUMENT	4831 [illegible]		SISKIYOU	[illegible]	[illegible] 3 W	[illegible] 7[illegible]	9	[illegible]		[illegible]	NATIONAL PARK SERVICE
LEWIS C	4861 [illegible]		KERN	[illegible]	[illegible] 5 W	[illegible] 8[illegible]		[illegible]			KERN CO FIRE DEPT
LEUCADIA PT STN FC 3528	[illegible]	6	LOS ANGELES	[illegible]	[illegible] 53 W	16[illegible]		16			L A C F RE DEPT
LEMON COVE	[illegible]	5	TULARE	[illegible] 2[illegible]	[illegible] 2 W	5[illegible]		8			KAWEAH LEMON CO
LINDSAY	[illegible]	5	TULARE	[illegible] 1[illegible]	[illegible] 3 W	4[illegible]		19			LINDSAY - STRATHMORE IR D
LIVERMORE	[illegible]	4	ALAMEDA	[illegible] 4	[illegible] 46 W	4[illegible]		18			R H NORR
LODGEPOLE	[illegible]	5	TULARE	[illegible] 3[illegible]	[illegible] 44 W	67[illegible]		8		H	NATIONAL PARK SERVICE
LOMPOC	[illegible]	5	SANTA BARBARA	[illegible]	[illegible] 17 W	[illegible]		7	17		LIBERTY DEPT HOUSE 3
LONG BEACH WSO AP	R[illegible]	6	LOS ANGELES	[illegible] 3[illegible]	[illegible] 27 W	[illegible]		6			LONG BEACH WATER TRMT PLT
LOS ALAMOS	[illegible]	6	SANTA BARBARA	[illegible] 4[illegible]	[illegible] 17 W	5[illegible]		8		HJ	NAVAL WEAPONS SERVICE
											SANTA FE CO FE TA 24

SEE REFERENCE NOTES FOLLOWING STATION INDEX

STATION INDEX

STATION	INDEX NO.	DIVISION	COUNTY	LATITUDE	LONGITUDE	ELEVATION (IN FEET)	OBSERVATION TIME AND TABLES (LOCAL STD TIME) TEMP	PRECIP	EVAP	SPECIAL (SEE NOTES)	OBSERVER
LOS ANGELES WSO AP R	5114	06	LOS ANGELES	33 56	118 23W	100	MID	MID		C HJ	NATL WEATHER SERVICE
LOS ANGELES CIVIC CTR R	5115	06	LOS ANGELES	34 3	118 14W	257	MID	MID		C H	LACAPCD & SUP WSFO/LAX
LOS BANOS	5118	05	MERCED	37 3	120 52W	120	8	8			CENTRAL CALIF IRR DIST
LOS BANOS ARBURUA RCH	5119	05	MERCED	36 53	120 56W	860		17			ARBURUA RANCH
LOS BANOS DET RESV	5120	05	MERCED	37 1	120 56W	407	9	9	9		CAL DEPT WTR RESOURCES
LOS GATOS	5123	04	SANTA CLARA	37 14	121 58W	365	17	17			SHANNON FIRE STATION
LOS GATOS 4 SW	5125	04	SANTA CRUZ	37 11	122 2W	2415		8			ALLEN HELENIUS
LOS PRIETOS RANGER STA	5147	06	SNTA BARBARA	34 33	119 47W	1024		8			U S FOREST SERVICE
LYTLE CREEK RANGER STN	5218	06	SAN BERDINO	34 14	117 29W	2730		8		C	U S FOREST SERVICE
MADERA	5233	05	MADERA	36 57	120 2W	270	8	8			MADERA COUNTY FIRE DEPT
MAD RIVER RANGER STN	5244	01	TRINITY	40 27	123 32W	2775		8			DIST RANGER US FOR SERV
MANZANITA LAKE	5311	02	SHASTA	40 32	121 34W	5750	8	8		H	LASSEN VOLCANIC NATL PK
MARICOPA	5338	05	KERN	35 5	119 23W	675	8	8			STANDARD OIL OF CALIF
MARIPOSA	5346	05	MARIPOSA	37 29	119 58W	2011		9			MARIPOSA CO COURT HOUSE
MARKLEY COVE	5360	02	NAPA	38 30	122 7W	480	9	9	9		U S BUREAU RECLAMATION
MARTINEZ WATER PLANT	5378	04	CONTRA COSTA	38 1	122 7W	40	8	8			MARTINEZ WTR PURIF PLT
MARYSVILLE	5385	02	YUBA	39 9	121 36W	57	9	9			MARYSVILLE FIRE DEPT
MATHER	5400	05	TUOLUMNE	37 53	119 51W	4510		8			CITY SAN FRANCISCO
MC CLOUD	5449	02	SISKIYOU	41 15	122 8W	3280	7	7		H	MCCLOUD COMMUNITY SERV
MECCA FIRE STATION	5502	07	RIVERSIDE	33 34	116 4W	180	17	8			STATE DIV OF FORESTRY
MENDOTA DAM	5528	05	FRESNO	36 47	120 22W	166		7			E C ELKINS
MERCED MUNICIPAL AP	5532	05	MERCED	37 17	120 31W	153	17	17			MERCED MUNICIPAL AP
MIDDLETOWN	5598	02	LAKE	38 45	122 37W	1130		8			STATE DIV OF FORESTRY
MINERAL	5679	02	TEHAMA	40 21	121 36W	4875	8	8		C H	NATIONAL PARK SERVICE
MITCHELL CAVERNS	5721	07	SAN BERDINO	34 56	115 32W	4350	16	16		H	CA DEPT OF PARKS & REC
MODESTO	5738	05	STANISLAUS	37 39	121 0W	91	MID	MID			MODESTO IRRIG DIST
MOJAVE	5756	07	KERN	35 3	118 10W	2735	16	16		C	KERN CO FIRE DEPT
MONO LAKE	5779	03	MONO	38 0	119 9W	6450	17	17		H	JACK PRESTON
MONTEBELLO	5790	06	LOS ANGELES	34 2	118 6W	240	16	16			MONTEBELLO FIRE DEPT
MONTEREY	5795	04	MONTEREY	36 36	121 54W	385	18	18			ROBERT J RENARD
MORGAN HILL	5853	04	SANTA CLARA	37 8	121 39W	350		8		C	LEONARD W COATES
MORRO BAY FIRE DEPT	5866	04	SN LUIS OBPO	35 22	120 51W	115	8	8			MORRO BAY FIRE DEPT.
MOUNTAIN PASS	5890	07	SAN BERDINO	35 28	115 32W	4730	8	8		H	STATE DIV OF HIGHWAYS
MOUNT DIABLO JUNCTION	5915	04	CONTRA COSTA	37 52	121 56W	2170	8	8			MT DIABLO STATE PARK
MOUNT HAMILTON	5933	04	SANTA CLARA	37 20	121 39W	4206	16	16			LICK OBSERVATORY
MOUNT HEBRON R S	5941	01	SISKIYOU	41 47	122 2W	4250	8	8			U S FOREST SERVICE
MOUNT SHASTA WSO CI //R	5983	02	SISKIYOU	41 19	122 19W	3539	MID	MID		C HJ	NATL WEATHER SERVICE
MT WILSON 2 #	6006	06	LOS ANGELES	34 14	118 4W	5709	15	15		H	MR-MRS ALBERT L HAILEY
MUIR WOODS	6027	01	MARIN	37 54	122 34W	255		17			NATIONAL PARK SERVICE
NAPA STATE HOSPITAL #	6074	01	NAPA	38 17	122 16W	60	17	17		H	NAPA ST HOSP-FIRE DEPT
NEEDLES FAA AIRPORT	6118	07	SAN BERDINO	34 46	114 37W	914	10	10		H	DEPT-TRANSPORTATION-FAA
NEVADA CITY	6136	02	NEVADA	39 15	121 2W	2600	7	7			CITY OF NEVADA
NEWARK	6144	04	ALAMEDA	37 31	122 2W	10	8	8			LESLIE SALT COMPANY
NEW CUYAMA FIRE STA	6154	06	SNTA BARBARA	34 57	119 41W	2160	8	8		C	SAN BAR CO FIRE STA 41
NEWHALL SOLEDAD FC32CE	6162	06	LOS ANGELES	34 23	118 32W	1243		16		C	L A CO FLOOD CONTROL
NEWMAN	6168	05	STANISLAUS	37 18	121 2W	90	17	17			RICHARD A SMITH
NEW MELONES DAM	6172	05	TUOLUMNE	37 57	120 32W	775	8	8	8	C	U S BUREAU RECLAMATION
NEWPORT BEACH HARBOR	6175	06	ORANGE	33 36	117 53W	10	17	17			ORANGE CO HARBOR DIST
NICOLAUS 2	6194	02	SUTTER	38 55	121 33W	43		8			RECLAMATION DIST 1001
NILAND	6197	07	IMPERIAL	33 17	115 31W	-60		8			IMPERIAL IRRIG DIST
NORTH FORK RANGER STA	6252	05	MADERA	37 14	119 30W	2630	8	8			U S FOREST SERVICE
OAK GROVE RANGER STN	6319	06	SAN DIEGO	33 23	116 48W	2750	13	13		C	OAK GROVE STN USFS
OAK KNOLL R S 2	6329	01	SISKIYOU	41 51	122 53W	1700		8			U S FOREST SERVICE
OAKLAND MUSEUM	6336	04	ALAMEDA	37 48	122 16W	30	MID	MID			NATL WEATHER SERVICE

SEE REFERENCE NOTES FOLLOWING STATION INDEX

STATION INDEX

STATION	INDEX NO.	DIVISION	COUNTY	LATITUDE	LONGITUDE	ELEVATION (IN FEET)	OBSERVATION TIME AND TABLES (LOCAL STD TIME) TEMP	PRECIP	EVAP	SPECIAL (SEE NOTES)	OBSERVER
OAKVILLE 1 WNW	6351 01		NAPA	38 27	122 25 W	160		17			MRS LILLIAN DEL BONDIO
OCCIDENTAL	6370 01		SONOMA	38 25	122 58 W	960		17			ANDREW J BLANEY
OCEANSIDE MARINA	6377 06		SAN DIEGO	33 12	117 24 W	10	16	16			OCSIDE SML CRFT HAR DIS
OCOTILLO 2	6390 07		IMPERIAL	32 45	116 00 W	410		7			HARRY CAULK
OJAI	6399 06		VENTURA	34 27	119 14 W	750	16	8			VENTURA CO FIRE DEPT
ONO	6455 02		SHASTA	40 23	122 37 W	980		7			DAMON L BRAZELL
ORANGE COVE	6476 05		FRESNO	36 37	119 18 W	440	10	10			ORANGE COVE CIT A SN
ORICK PRAIRIE CREEK PK	6498 01		HUMBOLDT	41 [illegible]	124 1 W	160	17	17			CA DIV BEACH & PARKS
ORLAND	6506 [illegible]		GLENN	39 45	122 12 W	154	8	8			ORLAND UNIT WU ASN
ORLEANS	6508 01		HUMBOLDT	41 18	123 32 W	410	18	18			JAMES G CLARK
OROVILLE DAM	6517 02		BUTTE	39 32	121 24 W	849		8			BOARD OF WATER COMM
OXNARD	6577 [illegible]		VENTURA	34 12	119 11 W	44		8			CITY OF OXNARD
PACIFIC HOUSE	6583 [illegible]		EL DORADO	38 45	120 3 W	440		7			FLOYD R PRUDE
PACOIMA DAM FC 3 [illegible]	6600 [illegible]		LOS ANGELES	34 20	118 24 W	1500		8			THOMAS J WERNIZ-LACFCD
PAICINES OHRWALL RANCH	6614 04		SAN BENITO	36 44	121 27 W	98		8			FRANK P SALANO
PALMDALE	6[illegible] 07		LOS ANGELES	34 35	118 [illegible] W	2540	17	17			PALMDALE WATER DIST
PALM SPRINGS	6[illegible]		RIVERSIDE	33 50	116 37 W	4[illegible]	[illegible]	16			PALM SPGS FIRE DEPT
PALO ALTO	6[illegible] 04		SANTA CLARA	37 27	122 [illegible] W	[illegible]	[illegible]	8			PALO ALTO FIRE STN 3
PALOMA	6[illegible] 04		MONTEREY	[illegible]	[illegible] 3 W	17[illegible]5		17			MRS LOIS A BELL
PALOMAR MT OBSERVATORY	6[illegible] 07		SAN DIEGO	[illegible]	[illegible]6 5 W	5[illegible]0		[illegible]		[illegible]	PALOMAR OBSERVATORY
PALOS VERDES EST (C430)	6[illegible] 07		LOS ANGELES	[illegible] 42	[illegible]8 2 W	[illegible]6		[illegible]			SUPT OF STREETS & PARKS
PANOCHE 2 W	6[illegible] 07		SAN BENITO	[illegible] 37	[illegible]0 55 W	1[illegible]0		[illegible]			MRS MARGARET TROHM
PARADISE	6[illegible] 07		BUTTE	[illegible] 45	[illegible]1 3 W	1[illegible]0	[illegible]	[illegible]			PARADISE FIRE DEPT
PARKER RESERVOIR	6[illegible]		SAN BERDINO	[illegible]	[illegible]4 1 W	[illegible]8	[illegible]	[illegible]			MEIRO WATER DISTRICT
PASADENA	6[illegible] 07		LOS ANGELES	[illegible]	[illegible]8 W	[illegible]4	[illegible]	[illegible]			PASADENA WATER DEPT
PASKENTA RANGER STA	6[illegible] 02		TEHAMA	[illegible]	[illegible]2 3 W	[illegible]5	[illegible]	[illegible]			U S FOREST SERVICE
PASO ROBLES	6[illegible] 04		SAN LUIS OBPO	[illegible]	[illegible]0 4 W	[illegible]0	[illegible]	[illegible]			CITY-PASO ROBLES WTR D
PASO ROBLES FAA AP	[illegible]4 04		SAN LUIS OBPO	[illegible] 47	[illegible] 3 W	8 0	MIDMI	[illegible]		[illegible]	FAA
PATTIWAN	[illegible]54 05		[illegible]ERN	[illegible] 55	[illegible] 2 W	38[illegible]8		[illegible]		[illegible]	JOHN HUDSON
PAYNES [illegible]EEK	[illegible]61 02		TEHAMA	40 20	[illegible]1 54 W	1840		[illegible]			NELLIE THOMPSON
PETALUMA FIRE STN [illegible]	[illegible]2 01		SONOMA	[illegible] 14	[illegible] 3 W	7	8	[illegible]			PETALUMA FIRE STN 3
PINE FLAT DAM	[illegible]9 05		FRESNO	[illegible] 44	[illegible] 20 W	610		[illegible]			U S CORPS OF ENGINEERS
PINNACLES NAT MONUMENT	[illegible]2 04		SAN BENITO	[illegible] 25	[illegible]1 11 W	13[illegible]7	8	[illegible]			NATIONAL PARK SERVICE
PIT [illegible] 2 [illegible]E	[illegible]40 06		VENTURA	[illegible] 24	[illegible] 45 W	7[illegible]0		[illegible]			CAMARILLO RANCH
PISMO BEACH	[illegible]4 04		SAN LUIS OBPO	[illegible]	[illegible] 35 W	[illegible]0	7	[illegible]			POLICE DEPARTMENT
PIT RIVER P H 1	[illegible]41 02		SHASTA	41 [illegible]	[illegible] 30 W	28[illegible]0		1[illegible]		[illegible]	PACIFIC GAS & ELECTRIC
PIT RIVER P H 5	[illegible]46 02		SHASTA	40 5[illegible]	[illegible] 5 W	14[illegible]		17			[illegible] G & E COMPANY
PLACERVILLE	[illegible]0 02		EL DORADO	[illegible] 44	[illegible] 4 W	[illegible]	[illegible]	8		[illegible]	[illegible] G & E COMPANY
PLACERVILLE IFG	[illegible]2 02		EL DORADO	[illegible] 44	[illegible] 44 W	[illegible]	14	16			[illegible]EST FOREST[illegible]Y GENETICS
PLEASANT ARENA	[illegible] 9 01		MENDOCINO	[illegible] 54	[illegible] 4 W	[illegible]	[illegible]	8			[illegible]CK W[illegible]O[illegible]NER
POMONA CAL POLY	[illegible] 06		LOS ANGELES	[illegible] 4	[illegible] 4 W	[illegible]	14	16			[illegible]LIF POLY[illegible]CHNIC UNIV
POSTERVILLE	[illegible] 7 05		TULARE	[illegible] 4	[illegible] W	[illegible]	[illegible]	8			[illegible]HN H [illegible]A[illegible]LL
POSTOLE	[illegible] 5 02		PLUMAS	[illegible] 44	[illegible] 2 W	[illegible]	1	17			[illegible] PAT[illegible] H[illegible]Y
POTEET E	[illegible] 6 05		TULARE	[illegible] 4	[illegible] 3 W	[illegible]	S	7			[illegible]NORAM[illegible] LODGE
POTTER VALLEY P H	[illegible] 9 01		MENDOCINO	[illegible] 2	[illegible] W	[illegible]	1	16			[illegible] G & E COMPANY
POWAY VALLEY	[illegible] 1 6		SAN DIEGO	[illegible]	[illegible] 2 W	9					POWAY FIRE DEPT
PRESCOTT VALLEY	[illegible] 004		MONTEREY	[illegible]	[illegible] 42 W	00	S				NELSON H [illegible]A[illegible]M
QUINCY	[illegible] 5 2		PLUMAS	[illegible]	[illegible] 57 W	10					U S FOREST SERVICE
RAMONA FIRE DEPT	[illegible] 8 6		SAN DIEGO	[illegible]	[illegible] 52 W	5	1				RAMONA FIRE DEPT
RANDSBURG	[illegible] 3 7		KERN	[illegible]	[illegible] 39 W	7	1				KERN F[illegible]R[illegible] P[illegible]
REDBLUFF WSO AP	R[illegible] 2 2		[illegible]A	[illegible]	[illegible] 15 W	4	MI[illegible]			C[illegible]H	NATL [illegible]ATE[illegible] R[illegible]ICE
REDDING FIRE STN 4	[illegible] 0 2		SHASTA	[illegible]	[illegible] 23 W	7	1				REDD[illegible] F[illegible]R[illegible] P[illegible]
REDLANDS	[illegible] 6 6		SAN BERDINO	[illegible]	[illegible] 11 W	1	1	[illegible]			REDL[illegible] S[illegible]A[illegible]L F[illegible]CTS
REDWOOD CITY	[illegible] 9 4		SAN MATEO	[illegible]	[illegible] 14 W	3	1				CITY [illegible]RE[illegible]D[illegible]P[illegible] S A 2

SEE REFERENCE NOTES FOLLOWING STATION INDEX

STATION INDEX

STATION	INDEX NO.	DIVISION	COUNTY	LATITUDE	LONGITUDE	ELEVATION (IN FEET)	OBSERVATION TIME AND TABLES (LOCAL STD TIME) TEMP	PRECIP	EVAP	SPECIAL (SEE NOTES)	OBSERVER
REPRESA	7370	02	SACRAMENTO	38 42	121 10W	295		MID			FOLSOM STATE PRISON
RICHARDSON GROVE ST PK	7404	01	HUMBOLDT	40 2	123 47W	500	8	8			RICHARDSON GROVE ST PK
RICHMOND #	7414	04	CONTRA COSTA	37 56	122 21W	55	18	18			CITY OF RICHMOND
RIVERSIDE FIRE STN 3	7470	06	RIVERSIDE	33 57	117 23W	840	17	17			RIVERSIDE FIRE STA 3
RIVERSIDE CIT EXP STN	R7473	06	RIVERSIDE	33 58	117 21W	986	MID	MID		C	AGRI RESEARCH CENTER
ROUND MT P G AND E	7581	02	SHASTA	40 48	121 56W	2100		18		C	PACIFIC GAS AND ELEC CO
SACRAMENTO FAA AP	R7630	02	SACRAMENTO	38 31	121 30W	18	MID	MID		C HJ	FLIGHT SERVICE STA FAA
SACRAMENTO WSO CI	R7630	02	SACRAMENTO	38 35	121 30W	84	MID	MID		C	NATL WEATHER SERVICE
SAGEHEN CREEK	7641	03	NEVADA	39 26	120 14W	6337	17	17			UNIVERSITY OF CALIF
SAINT HELENA	7643	01	NAPA	38 30	122 28W	225	8	8			STATE DIV OF FORESTRY
SALINAS 3 E	7668	04	MONTEREY	36 40	121 36W	85	17	17			U S DEPT OF AGRI ARS
SALINAS FAA AP	7669	04	MONTEREY	36 40	121 36W	63	MID	MID		H	FAA
SALINAS DAM	7672	04	SN LUIS OBPO	35 20	120 30W	1245		8			SALINAS DAM OPERATORS
SALSIPUEDES GAGING STN	7681	06	SNTA BARBARA	34 35	120 24W	250		8			JOE CABRAL JR
SALT SPRINGS PWR HOUSE	7689	05	AMADOR	38 30	120 13W	3700	15	15			PACIFIC GAS & ELEC CO
SAN BERNARDINO CO HOSP	7723	06	SAN BERDINO	34 6	117 16W	1125	18	18			S B COUNTY HOSPITAL
SAN CLEMENTE DAM	7731	04	MONTEREY	36 26	121 42W	600		8			CALIF AMERICAN WATER CO
SANDBERG FTL FC130B	7734	06	LOS ANGELES	34 45	118 43W	4025		8			L A CO FIRE DEPT
SANDBERG WSMO //	R7735	06	LOS ANGELES	34 45	118 44W	4517	MID	MID		C HJ	NATL WEATHER SERVICE
SAN DIEGO WSO AP #	R7740	06	SAN DIEGO	32 44	117 10W	13	MID	MID		C HJ	NATL WEATHER SERVICE
SAN DIMAS FIRE WD FC95	7749	06	LOS ANGELES	34 6	117 48W	955		8			L A COUNTY FIRE DEPT
S F RICHMOND SUNSET	R7767	04	SN FRANCISCO	37 46	122 30W	32	17	MID		C	CITY SAN FRANCISCO
SAN FRANCISCO WSO AP	R7769	04	SAN MATEO	37 37	122 23W	8	MID	MID		C HJ	NATL WEATHER SERVICE
SAN FRANCISCO WSO CI #	R7772	04	SN FRANCISCO	37 47	122 25W	130	MID	MID		C J	NATL WEATHER SERVICE
SAN GABRIEL CANYON PH	7776	06	LOS ANGELES	34 9	117 54W	744		17			PASADENA WATER & POWER
SAN GABRIEL DM FC425BE	7779	06	LOS ANGELES	34 12	117 52W	1481		8		C	TONY H GEORGE
SAN GABRIEL FIRE DEPT	7785	06	LOS ANGELES	34 6	118 6W	450	16	16			CITY FIRE DEPARTMENT
SAN GREGORIO 2 SE	7807	04	SAN MATEO	37 18	122 22W	275	19	19			GARY J ARATA
SAN JACINTO RANGER STN	7813	06	RIVERSIDE	33 47	116 58W	1560	17	8		C	STATE DIV OF FORESTRY
SAN JOSE	7821	04	SANTA CLARA	37 21	121 54W	67	16	16		C J	CITY OF SAN JOSE
SAN LUIS DAM	7846	05	MERCED	37 3	121 4W	277	8	8	8	C	CAL DEPT WTR RESOURCES
SAN LUIS OBISPO POLY	7851	04	SN LUIS OBPO	35 18	120 40W	315	7	7		C	CAL STATE POLY COL
SAN PASQUAL ANIMAL PK	7874	06	SAN DIEGO	33 5	117 0W	420	16	16			SAN DIEGO WLD ANIMAL PK
SAN RAFAEL #	7880	01	MARIN	37 58	122 32W	40	16	16			INDEPENDENT JOURNAL
SANTA ANA FIRE STATION	7888	06	ORANGE	33 45	117 52W	135	16	16			SANTA ANA FIRE DEPT
SANTA BARBARA	7902	06	SNTA BARBARA	34 25	119 41W	5	8	8		C	WASTEWATER TRTMT PLANT
SANTA BARBARA FAA AP	7905	06	SNTA BARBARA	34 26	119 50W	9	MID	MID		H	FAA
SANTA CRUZ	7916	04	SANTA CRUZ	36 59	122 1W	130	8	8			RONALD A MACDONALD
SANTA MARGARITA BOOST	7933	04	SN LUIS OBPO	35 22	120 38W	1100		8		C	THOMAS M BROWN
SANTA MARIA WSO AP	R7946	06	SNTA BARBARA	34 54	120 27W	254	MID	MID		C HJ	NATL WEATHER SERVICE
SANTA MONICA PIER #	7953	06	LOS ANGELES	34 0	118 30W	15	16	16			HARBORMASTER-SANTA MON
SANTA ROSA	7965	01	SONOMA	38 27	122 42W	167	7	7			FREDERICK VAN ESCHEN
SAUGUS PWR PLT 1	8014	06	LOS ANGELES	34 35	118 27W	2105		7			L A WTR & PWR DEPT
SAWYERS BAR RANGER STN	8025	01	SISKIYOU	41 18	123 8W	2169	8	8		C H	U S FOREST SERVICE
SCOTIA #	8045	01	HUMBOLDT	40 29	124 6W	139	8	8			PACIFIC LUMBER CO
SHASTA DAM	8135	02	SHASTA	40 43	122 25W	1075	8	8	8	C H	U S BUREAU RECLAMATION
SHELTER COVE AVIATION	8163	01	HUMBOLDT	40 1	124 4W	415	16	16			H W YOUNG
SHINGLETOWN 2 E	8175	02	SHASTA	40 30	121 51W	3555		7			MRS GERTRUDE POLEN
SHOSHONE	8200	07	INYO	35 58	116 16W	1570		7			MARVIN E NOLT
SIERRA CITY	8207	02	SIERRA	39 34	120 38W	4230	7	7			SHIRLEY POLLARD
SIERRAVILLE R S //	8218	02	SIERRA	39 35	120 22W	4975	8	8		C H	U S FOREST SERVICE
SNOW CREEK UPPER	8317	07	RIVERSIDE	33 52	116 41W	1940		7			DESERT WATER AGENCY
SOLEDAD	8338	04	MONTEREY	36 26	121 19W	205		8		C	ALDEN N ANDERSON
SONOMA	8351	01	SONOMA	38 18	122 28W	97	17	17			CAL DEPT PARKS & REC

SEE REFERENCE NOTES FOLLOWING STATION INDEX

STATION INDEX

STATION	INDEX NO.	DIVISION	COUNTY	LATITUDE	LONGITUDE	ELEVATION (IN FEET)	OBSERVATION TIME AND TABLES (LOCAL STD TIME) TEMP	PRECIP	EVAP	SPECIAL (SEE NOTES)	OBSERVER
SONORA R S	8[illegible]3305		TUOLUMNE	37 59	120 23W	1743	8	8			STATE DIV OF FORESTRY
SO ENT YOSEMITE N P	8[illegible]8005		MARIPOSA	37 30	119 38W	5120	8	8		H	NATIONAL PARK SERVICE
SOUTH LAKE	8406007		INYO	37 11	118 34W	9580		MID			SC CALIF EDISON CO
SPRECKELS HWY BRIDGE	8446001		MONTEREY	36 36	121 41W	6[illegible]		8			WALTER E HENNE
STANDISH-HICKEY ST PK	8490001		MENDOCINO	39 53	123 44W	850		8			CA DEPT PARKS & REC
STOCKTON WSO AP	8555805		SAN JOAQUIN	37 54	121 15W	2[illegible]	MID	MID		C HJ	WEATHER SERVICE OFFICE
STOCKTON FIRE STA 4	8560005		SAN JOAQUIN	37 [illegible]	121 19W	1[illegible]	8	8			STOCKTON FIRE STA 4
STONYFORD RANGER STA	8580002		COLUSA	39 23	122 33W	1163		13			U S FOREST SERVICE
STONY GORGE RESERVOIR	8587[illegible]		GLENN	39 35	122 32W	80[illegible]	8	8		C	OHLAND WATER USERS ASSN
STRAWBERRY VALLEY	8[illegible]0002		YUBA	39 34	121 [illegible]W	3[illegible]8	17	-		H	MRS LILLIAN MAGRUDER
SUN CITY	8[illegible]		RIVERSIDE	[illegible] 43	117 13W	1410	16	-			RIVERSIDE CO FIRE DEPT
SUSANVILLE AIRPORT	8[illegible]		LASSEN	40 22	120 34W	4146	8	-			WILLIAM M MURRAY II
TAHOE CITY	8[illegible]		PLACER	[illegible] 10	[illegible]W	62[illegible]0	8	-		H	JAMES MILLER
TAHOE VALLEY FAA AP	8[illegible]		EL DORADO	38 54	[illegible]W	6[illegible]4	23				FAA
TEHACHAPI	8[illegible]		KERN	[illegible] 8	118 27W	3[illegible]5	16	-		H	KERN COUNTY FIRE DEPT
TEJON RANCHO	8[illegible]		KERN	[illegible] 2	118 49W	14[illegible]5	17	[illegible]			TEJON RANCH COMPANY
TERMO	8[illegible]		LASSEN	40 52	[illegible] 27W	5[illegible]0	19	[illegible]		H	DENNIS RAY HUNKE
THERMAL FAA AP	8[illegible]		RIVERSIDE	[illegible] 38	[illegible] 1[illegible]W	-[illegible]2	MID	MI[illegible]		H	FAA
THREE RVRS EDISON PH 1	[illegible]		TULARE	36 28	[illegible] 5[illegible]W	[illegible]14	15	[illegible]			SO CA EDISON CO
TIGER CREEK P H	[illegible]		AMADOR	38 27	[illegible] 2[illegible]W	[illegible]3[illegible]	16	[illegible]			PA IFIC GAS & ELEC CO
TOPANGA PATROL STN FC6	[illegible]		LOS ANGELES	[illegible]4 5	118 3[illegible]W	74[illegible]		[illegible]			LA FCD
TORRANCE	[illegible]		LOS ANGELES	[illegible]3 48	118 20W	1[illegible]	16	[illegible]			TORRANCE MUN AIRPORT
TRACY CARBONA	[illegible]		SAN JOAQUIN	37 42	[illegible] 25W	14[illegible]	7	[illegible]			BANTA CARBONA IRRIG DIST
TRACY PUMPING PLANT	[illegible]		ALAMEDA	[illegible]7 48	[illegible] 3[illegible]W	[illegible]	18	[illegible]	[illegible]		U S BUREAU RECLAMATION
TRINITY RIVER HATCH	[illegible]		TRINITY	40 43	[illegible] 4[illegible]W	[illegible]8[illegible]	8	-			U S BUREAU RECLAMATION
TRONA	[illegible]		SAN BERDINO	[illegible]5 46	[illegible] 23W	16[illegible]	8	-			KERR-MCGEE CHEM CORP
TRUCKEE RANGER STATION	[illegible]		NEVADA	[illegible]9 20	[illegible] 1[illegible]W	[illegible]9[illegible]	8	-			U S FOREST SERVICE
TUJUNGA	[illegible]47[illegible]6		LOS ANGELES	[illegible]4 1[illegible]	[illegible] 1[illegible]W	18[illegible]	[illegible]	[illegible]			JAMES D PARRA
TULE LAKE	[illegible]3[illegible]1		TISKILWA	41 5[illegible]	[illegible] 2[illegible]W	40[illegible]	[illegible]	[illegible]	16C	H	TULE LAKE IRRIG DIST
TURLOCK	[illegible]3[illegible]5		STANISLAUS	[illegible] 2[illegible]	[illegible] 51W	1[illegible]		-			CARL E PEARSON
TUSTIN IRVINE RANCH	[illegible]7[illegible]6		ORANGE	[illegible] 41	[illegible] 4[illegible]W	11[illegible]	[illegible]	[illegible]			THE IRVINE COMPANY
TWENTYNINE PALMS	[illegible]9[illegible]7		SAN BERDINO	[illegible] -	11[illegible] [illegible]W	197[illegible]	[illegible]	[illegible]			MOSHULU TRIBE NATL MON
TWIN LAKES	[illegible]5 2		ALPINE	[illegible] 4	[illegible] [illegible]W	80[illegible]	[illegible]	[illegible]			A E T O TRANS
TWITCHELL DAM	[illegible]1 6		SANTA BARBARA	[illegible] 54	[illegible] 1[illegible]W	5[illegible]	[illegible]	[illegible]	6		SANTA MARIA V Y W D
UKIAH #	[illegible]2 1		MENDOCINO	[illegible]	[illegible] 1[illegible]W	6[illegible]	[illegible]	-			UKIAH FIRE DEPARTMENT
UKIAH 4 WSW	[illegible]4 1		MENDOCINO	[illegible] -	[illegible] 1[illegible]W	19[illegible]		-		-	MRS MARJORIE DOWY
UC A #	91[illegible]06		LOS ANGELES	[illegible]4 4	[illegible] 2[illegible]W	[illegible]	16	[illegible]			METEOROLOGY DEPT UCLA
UPPER LAKE 7 W	91[illegible]2		LAKE	[illegible] 1	[illegible]W	1[illegible]		[illegible]			EDWIN J SCHUETTE
UPPER MATTOLE	91[illegible]01		HUMBOLDT	[illegible] 5	[illegible] 1[illegible]W	[illegible]		[illegible]			WEBSTER C ROSCOE
URBAN LEANDRO FILTER	91[illegible]04		ALAMEDA	[illegible] 6	[illegible] 10W	[illegible]	6	[illegible]			EBMUD MUN UTL DIST
VACAVILLE	92[illegible]2		SOLANO	[illegible] 2	[illegible] 5[illegible]W	[illegible]	7	[illegible]			VACAVILLE FIRE STA
VALYERMO FIRE STN 9	92[illegible]07		LOS ANGELES	[illegible] 7	[illegible] 5[illegible]W	3[illegible]	7	[illegible]			LOS ANGELES CO F[illegible]
VAN NUYS FC 15A	92[illegible]06		LOS ANGELES	[illegible] 1	[illegible] 2[illegible]W	[illegible]		[illegible]			LA DEPT WATER & POWER
VENTURA	92[illegible]6		VENTURA	[illegible] 7	[illegible] 17W	[illegible]		[illegible]			VENTURA CO FLOOD DIST
VICTORVILLE PUMP PLANT	93[illegible]07		SAN BERDINO	[illegible] 2	[illegible] 1[illegible]W	2[illegible]	8	[illegible]			VICTOR CO WATER DIST
VINCENT FIRE STA FC120	[illegible]4		LOS ANGELES	[illegible] 2	[illegible] [illegible]W	3[illegible]		[illegible]			LOS ANGELES FIRE DEPT
VINTON	[illegible]5		LASSEN	[illegible] 4	[illegible] 1[illegible]W	4[illegible]		[illegible]			FRANK T[illegible]
VISALIA	[illegible]6		TULARE	[illegible] 2	[illegible] 1[illegible]W	[illegible]	[illegible]	[illegible]			VISALIA FIRE DEPARTMENT
VISTA 2 NNE	[illegible]7		SAN DIEGO	[illegible] 14	[illegible] 1[illegible]W	[illegible]	[illegible]	[illegible]			VISTA FIRE DEPT
VOLTA POWER HOUSE	[illegible]9		[illegible]STA	[illegible] 2	[illegible] 5[illegible]W	2		[illegible]			PG[illegible]E COMPANY
WALNUT PTL STA FC102C	[illegible]3		LOS ANGELES	[illegible]	[illegible] 5[illegible]W	[illegible]		[illegible]			LOS ANGELES FIRE DEPT
WARM SPRINGS DAM	[illegible]4		SONOMA	[illegible] 4	[illegible] [illegible]W	[illegible]		[illegible]			USBR
WASCO	[illegible]5		KERN	[illegible] 3	[illegible] 2[illegible]W	[illegible]		[illegible]			KERN CO FIRE DEPT
WATSONVILLE WATERWORKS	[illegible]7		SANTA CRUZ	[illegible] 5	[illegible] 4[illegible]W	[illegible]		[illegible]			CITY OF WATSONVILLE

SEE REFERENCE NOTES FOLLOWING STATION INDEX

STATION INDEX

STATION	INDEX NO.	DIVISION	COUNTY	LATITUDE	LONGITUDE	ELEVATION (IN FEET)	OBSERVATION TIME AND TABLES (LOCAL STD TIME) TEMP	PRECIP	EVAP	SPECIAL (SEE NOTES)	OBSERVER
WEAVERVILLE RANGER STN	9490	01	TRINITY	40 44	122 56W	2050	8	8		C	U S FOREST SERVICE
WEED FIRE DEPARTMENT	9499	01	SISKIYOU	41 46	122 23W	3590	8	8			WEED FIRE DEPARTMENT
WESTHAVEN	9560	05	FRESNO	36 13	119 59W	285		7			BOSTON LAND COMPANY
WEST POINT	9582	05	CALAVERAS	38 24	120 32W	2820		8			STATE DIV OF FORESTRY
WHISKEYTOWN RES	9621	02	SHASTA	40 37	122 32W	1295	8	8	8		NATIONAL PARK SERVICE
WHITTIER CTY H FC 106C	9660	06	LOS ANGELES	33 58	118 2W	340		17			WHITTIER WATER D-LACFCD
WILDROSE RANGER STN	9671	07	INYO	36 16	117 11W	4100	8	8		H	NATIONAL PARK SERVICE
WILLIAMS	9677	02	COLUSA	39 9	122 9W	85	8	8		C	POLICE DEPARTMENT
WILLITS 1 NE	9684	01	MENDOCINO	39 25	123 20W	1350	16	16		H	CITY OF WILLITS
WILLOW CREEK 1 NW	9694	01	HUMBOLDT	40 57	123 38W	461	8	8	8		U S FOREST SERVICE
WILLOWS 6 W	9699	02	GLENN	39 31	122 18W	233	16	16			U S BUREAU RECLAMATION
WINTERS	9742	02	YOLO	38 32	121 58W	135	9	9			J NEWTON WALLACE
WOFFORD HEIGHTS	9754	05	KERN	35 43	118 27W	2730		16			GEORGE R WENZEL
WOODFORDS	9775	03	ALPINE	38 47	119 49W	5670	16	16		C H	DAVID O ZELLMER
WOODLAND 1 WNW	9781	02	YOLO	38 41	121 48W	69	9	9			U C AGR EXTEN SERV
WOODSIDE FIRE STN 1	9792	04	SAN MATEO	37 26	122 15W	380	17	17			WOODSIDE FIRE DEPT
WRIGHTS	9814	04	SANTA CLARA	37 8	121 57W	1600		17			MARVIN E WARE
YORBA LINDA	9847	06	ORANGE	33 53	117 49W	350	18	18			KENNETH C FOSTER
YOSEMITE PARK HEADQTRS	9855	05	MARIPOSA	37 45	119 35W	3966	7	7		C H	NATIONAL PARK SERVICE
YREKA	9866	01	SISKIYOU	41 43	122 38W	2625	8	8		H	CA DIV OF FORESTRY

SEE REFERENCE NOTES FOLLOWING STATION INDEX

REFERENCE NOTES

DEFINITIONS

MONTHLY DEGREE DAY TOTALS: One heating (cooling) degree day is accumulated for each degree that the daily mean temperature is below (above) 65 deg. F

WIND: (As shown in "Evaporation and Wind" table) The total wind movement in miles over the evaporation pan as determined by an anemometer recorder located 6-8 inches above the pan.

NORMALS: The average value of the meteorological element over the time period - 1941-1970. The normals for National Weather Service localities have been adjusted so as to be representative for the current observation site.

DIVISIONS: Areas within a state of similar climatological characteristics

STATION NAMES: Name of the city, town or locality. Figures and letters following the station names indicate the distance in miles and direction from the post office or town community center.

LETTERS AND SYMBOLS USED IN THE DATA TABLES

- No record. Data not recorded, determined unreliable by quality control checks, or not received in time for publication. No record in the "Monthly Summarized Data" table and the "Daily Temperature" table is indicated by no entry.
  Blank entries in the "Daily Precipitation" and "Snowfall and Snow on Ground" tables indicate zero precipitation
+ Precipitation or temperature extremes occurred on one or more previous dates during the month.
* Gage not read. Precipitation is included in the amount following the asterisks. Time distribution not known. An * preceding the monthly total indicates precipitation amount is being carried forward to next months total, and may include amounts from the previous month(s).
V Includes total for previous month(s). (See * above)
// Gage equipped with a windshield.
A Amount of precipitation is the total of observer's entries for the current month. It may include precipitation that occurred during the previous month. Refer to earlier bulletin to determine date of last reading (HAWAII stations)
B Adjusted monthly value. (estimated)
M Insufficient or partial data. M is appended to average and/or total values computed with 1-9 daily values missing. (1-7 missing values for Wind and Evaporation). M appears alone if 10 or more daily values are missing, (8 or more for Wind and Evaporation).
R Amounts from recording gage.
T Trace. An amount too small to measure.

LETTERS AND SYMBOLS USED IN THE STATION INDEX TABLE

AR Observation made "after rain" has occurred.
C Station is equipped with recording rain gage (R) but values in this bulletin are from a non-recording gage unless indicated by an R.
G Observations appear in "Soil Temperatures" table.
J Station also published as a Local Climatological Data publication.
H Observations appear in "Snowfall and Snow on Ground" table.
MID Observation time is midnight.
S Station equipped with storage gage. Precipitation measurements made at irregular intervals are published in the annual issue of this bulletin. Data prior to 1977 are published in the "Storage Gage Precipitation" which was discontinued with the 1976 issue
SR Observation time near sunrise.
SS Observation time near sunset.
VAR Observation time varies
MO Gage read once monthly, usually the last day.
OC Gage readings vary from a few weeks to several months.
WI Gage read weekly or irregularly.
WM Gage read weekly and last day of month.
\# Thermometers located in a rooftop shelter.
$3 Maximum and minimum temperatures are the highest and lowest readings for the calendar day taken from hourly observations.

Additional Information regarding the climate of this state may be obtained by writing to the National Climatic Center, Federal Building, Asheville, N. C. 28801, or to any Weather Service Office near you. Additional precipitation data are contained in the "Hourly Precipitation Data" bulletin for each state, except Alaska.

Seasonal Tables: Monthly and seasonal snowfall and heating degree days for the 12 months ending with the June data will be carried in the July issue of this bulletin. Cooling degree days for the calendar year will be published in the "Climatological Data Annual Summary".

Information concerning the history of changes in locations, exposure, etc. of substations through 1955 is available in the "Substation History" publication. Subsequent historical information is kept on file at the National Climatic Center. Similiar information for regular National Weather Service Offices may be obtained from the "Local Climatological Data" annual publication.

SUBSCRIPTION, PRICE AND ORDERING INFORMATION AVAILABLE THRU:
THE NATIONAL CLIMATIC CENTER, FEDERAL BUILDING, ASHEVILLE N.C. 28801

CALIFORNIA
PLATE I
STATUTE MILES
0 10 20 30 40
120TH MERIDIAN TIME ZONE
NORTH
COAST
DRAINAGE
SACRAMENTO
NORTH EAST
INTERIOR BASINS
SAN
JOAQUIN
CENTRAL COAST
DRAINAGE
SOUTHEAST
DESERT BASINS
SAN FRANCISCO AREA
NORTH COAST
DRAINAGE
CENTRAL COAST
DRAINAGE
STATUTE MILES
0 5 10 15 20 25
SEE
SAN FRANCISCO AREA MAP
STATION LEGEND
Soil Temperature
Precipitation only
Storage Precipitation
Precipitation and Temperature
Precipitation, Temperature and Evaporation
Type of gage
Non-recording
Recording
Both types
Double circle combinations indicate the availability of more detailed meteorological data
ALBERS EQUAL AREA PROJECTION
STANDARD PARALLELS AT 29 1/2° AND 45 1/2°
ESCOMM-NOAA-ASHEVILLE, N.C.
Revised 1979

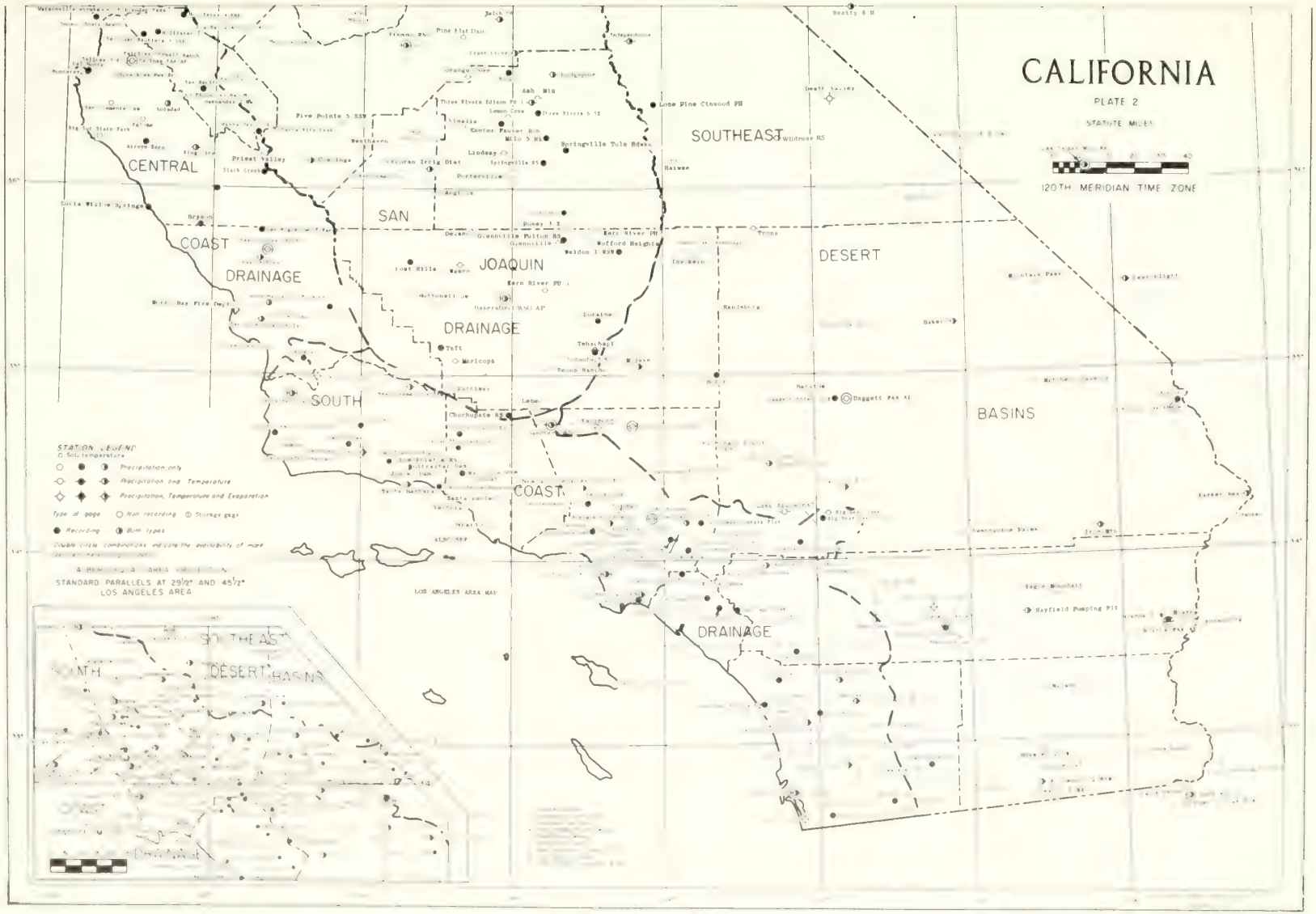
CALIFORNIA
PLATE 2
STATUTE MILES
120TH MERIDIAN TIME ZONE
CENTRAL
COAST
DRAINAGE
SAN
JOAQUIN
DRAINAGE
SOUTH
COAST
DRAINAGE
SOUTHEAST
DESERT
BASINS
STATION LEGEND
Precipitation only
Precipitation and Temperature
Precipitation, Temperature and Evaporation
Type of gage
Non recording
Storage gage
Recording
Both types
STANDARD PARALLELS AT 29½° AND 45½°
LOS ANGELES AREA
LOS ANGELES AREA MAP
Lone Pine Cinwood PH
Death Valley
Beatty 8 N
Three Rivers Edison PH 1
Five Pointe 5 SSW
Springville Tule Bdwy
Wildrose RS
Raiwee
Priest Valley
Lindsay
Porterville
Tehachapi
Taft
Maricopa
Daggett PAA AI
Hayfield Pumping Plt

LOCAL CLIMATOLOGICAL DATA PUBLICATIONS

PUBLISHED MONTHLY, WITH ANNUAL SUMMARIES, FOR SELECTED SITES IN THE UNITED STATES, PUERTO RICO AND PACIFIC ISLANDS.

MONTHLY ISSUES CONTAIN:

* HOURLY PRECIPITATION
* DAILY DATA AND MONTHLY SUMMARY
* OBSERVATIONS AT 3-HOUR INTERVALS
* MAXIMUM SHORT DURATION PRECIPITATION
* SUMMARY BY HOURS

ANNUAL ISSUES CONTAIN:

* NARRATIVE CLIMATOLOGICAL SUMMARY
* MONTHLY AVERAGE FOR THE CURRENT YEAR
* MONTHLY NORMALS, MEANS, EXTREMES
* AVERAGE TEMPERATURE
* TOTAL PRECIPITATION
* TOTAL SNOWFALL
* COOLING DEGREE DAYS
* HEATING DEGREE DAYS
* STATION LOCATIONS

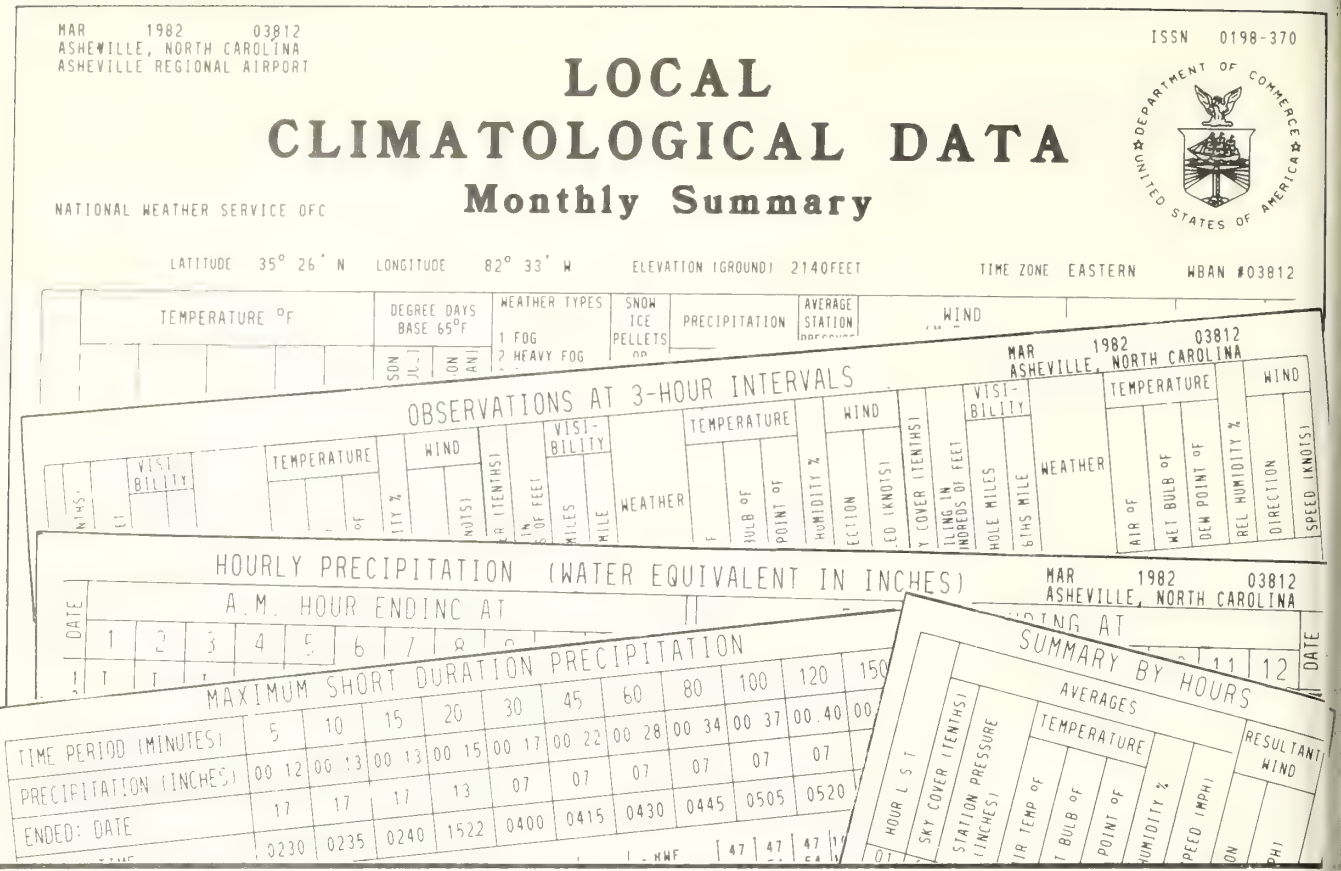

Local Climatological Data

Annual Summary With Comparative Data

1980

ASHEVILLE, NORTH CAROLINA

Narrative Climatological Summary

Meteorological Data For The Current Year

Normals, Means, And Extremes

Average Temperature

Precipitation

Snowfall

Cooling Degree Days

Heating Degree Days

STATION LOCATION

U.S. DEPARTMENT OF COMMERCE
NATIONAL OCEANIC AND ATMOSPHERIC ADMINISTRATION
NATIONAL ENVIRONMENTAL SATELLITE, DATA AND INFORMATION SERVICE

(Stations for which Local Climatological Data are issued, as of January 1, 1982)

ABAMA

BIRMINGHAM AIRPORT
BIRMINGHAM CITY OFFICE
HUNTSVILLE
MOBILE
MONTGOMERY

ASKA

ANCHORAGE
ANNETTE
BARROW
BARTER ISLAND
BETHEL
BETTLES
BIG DELTA
COLD BAY
FAIRBANKS
GULKANA
HOMER
JUNEAU
KING SALMON
KODIAK
KOTZEBUE
MCGRATH
NOME
ST PAUL ISLAND
TALKEETNA
UNALAKLEET
VALDEZ
YAKUTAT

RIZONA

FLAGSTAFF
PHOENIX
TUCSON
WINSLOW
YUMA

RKANSAS

FORT SMITH
LITTLE ROCK
NO LITTLE ROCK

ALIFORNIA

BAKERSFIELD
BISHOP
BLUE CANYON
EUREKA
FRESNO
LONG BEACH
LOS ANGELES AIRPORT
LOS ANGELES CIVIC CENTER
MT SHASTA
RED BLUFF
SACRAMENTO
SAN DIEGO
SAN FRANCISCO AIRPORT
SAN FRANCISCO CITY
SANTA MARIA
STOCKTON

OLORADO

ALAMOSA
COLORADO SPRINGS
DENVER
GRAND JUNCTION

NNECTICUT

HARTFORD

ELAWARE

DISTRICT OF COLUMBIA

WASHINGTON NATIONAL AP
WASHINGTON DULLES INT'L AP

FLORIDA

abc APALACHICOLA
abc DAYTONA BEACH
abc FORT MYERS
abc KEY WEST
abc MIAMI
abc ORLANDO
abc PENSACOLA
abc TALLAHASSEE
abc WEST PALM BEACH

GEORGIA

abc ATHENS
abc ATLANTA
abc AUGUSTA
abc COLUMBUS
abc MACON
abc SAVANNAH

HAWAII

abc HILO
abc HONOLULU
abc KAHULUI
abc LIHUE

IDAHO

abc BOISE
abc LEWISTON
abc POCATELLO

ILLINOIS

ac CAIRO
abc CHICAGO O'HARE AIRPORT
abc MOLINE
abc PEORIA
abc ROCKFORD
abc SPRINGFIELD

INDIANA

abc EVANSVILLE
abc FORT WAYNE
abc INDIANAPOLIS
abc SOUTH BEND

IOWA

abc DES MOINES
abc DUBUQUE (2)
abc SIOUX CITY
abc WATERLOO

KANSAS

abc CONCORDIA
abc DODGE CITY
abc GOODLAND
abc TOPEKA
abc WICHITA

KENTUCKY

abc JACKSON
abc LEXINGTON
abc LOUISVILLE

LOUISIANA

abc BATON ROUGE
abc LAKE CHARLES
abc NEW ORLEANS
abc SHREVEPORT

MAINE

abc CARIBOU
abc PORTLAND

MARYLAND

abc BALTIMORE

MASSACHUSETTS

abc BOSTON
ac BLUE HILL OBS
abc WORCESTER

MICHIGAN

abc ALPENA
abc DETROIT CITY AIRPORT
abc DETROIT METRO AP
abc FLINT
abc GRAND RAPIDS
abc HOUGHTON LAKE
abc LANSING
ac MARQUETTE
abc MUSKEGON
abc SAULT STE MARIE

MINNESOTA

abc INTERNATIONAL FALLS
abc MINNEAPOLIS ST PAUL
abc ROCHESTER
abc ST CLOUD

MISSISSIPPI

abc JACKSON
abc MERIDIAN

MISSOURI

abc COLUMBIA
abc KANSAS CITY INT'L AP
abc KANSAS CITY DOWNTOWN AP

abc ST LOUIS
abc SPRINGFIELD

MONTANA

abc BILLINGS
abc GLASGOW
abc GREAT FALLS
abc HAVRE
abc HELENA
abc KALISPELL
abc MILES CITY
abc MISSOULA

NEBRASKA

abc GRAND ISLAND
abc LINCOLN
abc NORFOLK
abc NORTH PLATTE
abc OMAHA
ac OMAHA (NORTH)
abc SCOTTSBLUFF
ac VALENTINE

NEVADA

abc ELKO
abc ELY
abc LAS VEGAS
abc RENO
abc WINNEMUCCA

NEW HAMPSHIRE

abc CONCORD
b MT WASHINGTON

NEW JERSEY

abc ATLANTIC CITY AIRPORT
ac ATLANTIC CITY STATE MARINA
abc NEWARK

NEW MEXICO

abc ALBUQUERQUE
abc CLAYTON
abc ROSWELL

NEW YORK

abc ALBANY
abc BINGHAMTON
abc BUFFALO
abc NEW YORK CENTRAL PARK
abc N Y J F KENNEDY INT'L AIRPORT
abc N Y LaGUARDIA FIELD
abc ROCHESTER
abc SYRACUSE

NORTH CAROLINA

abc ASHEVILLE
abc CAPE HATTERAS
abc CHARLOTTE
abc GREENSBORO
abc WILMINGTON

NORTH DAKOTA

abc BISMARCK
abc FARGO
abc WILLISTON

OHIO

abc AKRON CANTON
CINCINNATI ABBE OBS
CINCINNATI AIRPORT
abc CLEVELAND
abc DAYTON
abc MANSFIELD
abc TOLEDO
abc YOUNGSTOWN

OKLAHOMA

abc OKLAHOMA CITY
abc TULSA

OREGON

abc ASTORIA
abc BURNS
abc EUGENE
abc MEDFORD
abc PENDLETON
abc PORTLAND
abc SALEM
abc SEXTON SUMMIT

PACIFIC ISLANDS

abc JOHNSTON
abc KOROR
abc KWAJALEIN
abc MAJURO
abc PAGO PAGO
abc PONAPE
abc TRUK (MOEN)
abc WAKE
abc YAP

PENNSYLVANIA

abc ALLENTOWN
abc AVOCA, WILKES-BARRE SCRANTON AP
abc ERIE
abc HARRISBURG
abc PHILADELPHIA
abc PITTSBURGH AIRPORT
WILLIAMSPORT

RHODE ISLAND

BLOCK ISLAND
abc PROVIDENCE

SOUTH CAROLINA

abc CHARLESTON AIRPORT
a CHARLESTON CITY

abc RAPID CITY
abc SIOUX FALLS

TENNESSEE

abc BRISTOL
abc CHATTANOOGA
abc KNOXVILLE
abc MEMPHIS
abc NASHVILLE
ac OAK RIDGE

TEXAS

abc ABILENE
abc AMARILLO
abc AUSTIN
abc BROWNSVILLE
abc CORPUS CHRISTI
abc DALLAS FORT WORTH
ac DEL RIO
abc EL PASO
ac GALVESTON
abc MIDLAND
abc PORT ARTHUR
abc SAN ANGELO
abc SAN ANTONIO
abc VICTORIA
abc WACO
abc WICHITA FALLS

UTAH

abc MILFORD
abc SALT LAKE CITY

VERMONT

abc BURLINGTON

VIRGINIA

abc LYNCHBURG
abc NORFOLK
abc RICHMOND
ab WALLOPS ISLAND

WASHINGTON

abc OLYMPIA
JULLAYUTE AIRPORT
SEATTLE TACOMA AP
SEATTLE URBAN SITE
abc STAMPEDE PASS
ac WALLA WALLA
abc YAKIMA

WEST INDIES

abc SAN JUAN P R

WEST VIRGINIA

abc BECKLEY
abc CHARLESTON
abc ELKINS
abc HUNTINGTON
ac PARKERSBURG

WISCONSIN

abc GREEN BAY
abc LA CROSSE
abc MADISON
abc MILWAUKEE

WYOMING

abc CASPER
abc CHEYENNE
abc LANDER
abc SHERIDAN

a Monthly summary issued

b Monthly summary includes available 3 hourly observations

c Annual Summary issued

PLEASE CIRCLE THE STATION(S) YOU WISH TO ORDER AND RETURN THE ENTIRE SHEET WITH YOUR ORDER.

ORDER NOW...OR WRITE FOR MORE INFORMATION.
Send name, mailing address and check or money order payable to "DOC-NOAA-NCC" for a yearly subscription (12 issues plus the annual issue) for only $8.45 per station to the: National Climatic Center, Federal Building, Asheville, North Carolina 28801

SUBSCRIBE TO THE LCD's

NAME _____

ADDRESS _____

CITY _____ STATE _____ ZIP _____

ENCLOSE $8.45 PER STATION

NO OF STATIONS _____ TOTAL AMOUNT ENCLOSED $ _____

NO. OF YEARS ☐ 1 ☐ 2 ☐ 3

ORDER BLANK. PLEASE DO NOT CUT, RETURN ENTIRE SHEET WITH YOUR ORDER, THANK YOU.
(CIRCLE THE STATION(S) YOU WISH TO ORDER ON THE REVERSE OF THIS PAGE)

DEPARTMENT OF COMMERCE
NATIONAL OCEANIC AND ATMOSPHERIC ADMINISTRATION
ENVIRONMENTAL DATA AND INFORMATION SERVICE
NATIONAL CLIMATIC CENTER
FEDERAL BUILDING
ASHEVILLE, N.C. 28801

POSTAGE AND FEES PAID
U.S. DEPARTMENT OF COMMERCE
COM 210
THIRD CLASS
BULK RATE

ISSN 0145-0069

CLIMATOLOGICAL DATA

CALIFORNIA

MAY 1982

VOLUME 86 NUMBER 5

IVERSITY LIBRARY
6 25 1982

"I CERTIFY THAT THIS IS AN OFFICIAL PUBLICATION OF THE NATIONAL OCEANIC AND ATMOSPHERIC ADMINISTRATION AND IS COMPILED FROM INFORMATION RECEIVED AT THE NATIONAL CLIMATIC CENTER, ASHEVILLE NORTH CAROLINA"
28801

Daniel B. Mitchell
DIRECTOR
NATIONAL CLIMATIC CENTER

noaa NATIONAL OCEANIC AND ATMOSPHERIC ADMINISTRATION, ENVIRONMENTAL DATA AND INFORMATION SERVICE NATIONAL CLIMATIC CENTER ASHEVILLE, NORTH CAROLINA

TEMPERATURE AND PRECIPITATION EXTREMES

CALIFORNIA			
HIGHEST TEMPERATURE	109	MAY 26+	[illegible] STATIONS
LOWEST TEMPERATURE	[illegible]	MAY 9	BODIE
GREATEST TOTAL PRECIPITATION	1.26		COLEDAD
LEAST TOTAL PRECIPITATION	0.00		161 STATIONS
GREATEST 1 DAY PRECIPITATION	.95	MAY 4	BEAUMONT 1 E
GREATEST TOTAL SNOWFALL	4.0		TRUCKEE RANGER STATION
GREATEST DEPTH OF SNOW OR ICE	102	MAY 1	ECHO SUMMIT

MONTHLY SUMMARIZED STATION AND DIVISIONAL DATA

STATION	TEMPERATURE (°F) AVERAGE MAXIMUM	AVERAGE MINIMUM	AVERAGE	DEPARTURE FROM NORMAL	HIGHEST	DATE	LOWEST	DATE	HEATING DEGREE DAYS	COOLING DEGREE DAYS	NO. OF DAYS MAX 90 OR ABOVE	MAX 32 OR BELOW	MIN 32 OR BELOW	MIN 0 OR BELOW	PRECIPITATION (IN) TOTAL	DEPARTURE FROM NORMAL	GREATEST DAY	DATE	SNOW, SLEET TOTAL	MAX DEPTH ON GROUND	DATE	NO. OF DAYS .10 OR MORE	.50 OR MORE	1.00 OR MORE
CALIFORNIA																								
NORTH COAST DRAINAGE 01																								
ANGWIN PAC UNION COL	[illegible] M	[illegible] M	[illegible] M		[illegible]	[illegible]	[illegible]	[illegible]	124	[illegible]	[illegible]	[illegible]	[illegible]	[illegible]	[illegible]	[illegible]	[illegible]	31+	[illegible]	[illegible]		[illegible]	[illegible]	[illegible]
BIG BAR RANGER STATION	M	[illegible] M	M		[illegible]	[illegible]	[illegible]	[illegible]	[illegible]	[illegible]	[illegible]	[illegible]	[illegible]	[illegible]	[illegible]	[illegible]	[illegible]	31+	[illegible]	[illegible]		[illegible]	[illegible]	[illegible]
CALISTOGA	81 [illegible]	[illegible]	[illegible]		[illegible]	24	[illegible]	[illegible]	93	[illegible]	[illegible]	[illegible]	[illegible]	[illegible]	[illegible]	[illegible]	[illegible]	31+	[illegible]	[illegible]		[illegible]	[illegible]	[illegible]
CALLAHAN	[illegible]	[illegible]	[illegible]		[illegible]	[illegible]	[illegible]	[illegible]	111	[illegible]	[illegible]	[illegible]	[illegible]	[illegible]	[illegible]	[illegible]	[illegible]	[illegible]	[illegible]	[illegible]		[illegible]	[illegible]	[illegible]
CECILVILLE 5 SE	[illegible]	[illegible]	[illegible]		[illegible]	[illegible]	[illegible]	[illegible]	250	11	[illegible]	[illegible]	[illegible]	[illegible]	[illegible]	[illegible]	[illegible]	31	[illegible]	[illegible]		[illegible]	[illegible]	[illegible]
CLOVERDALE 3 SSE	[illegible]	[illegible]	[illegible]	[illegible]	[illegible]	25	[illegible]	[illegible]	[illegible]	[illegible]	[illegible]	[illegible]	[illegible]	[illegible]	[illegible]	- [illegible]	[illegible]	11	[illegible]	[illegible]		[illegible]	[illegible]	[illegible]
COVELO	[illegible]	[illegible]	[illegible]		[illegible]	[illegible]	[illegible]	[illegible]	[illegible]	[illegible]	[illegible]	[illegible]	[illegible]	[illegible]	[illegible]	-1 [illegible]	[illegible]	11	[illegible]	[illegible]		[illegible]	[illegible]	[illegible]
CRESCENT CITY 1 N	[illegible]	[illegible]	[illegible]		[illegible]	24	[illegible]	[illegible]	[illegible]	[illegible]	[illegible]	[illegible]	[illegible]	[illegible]	[illegible]	-3 [illegible]	[illegible]	[illegible]	[illegible]	[illegible]		[illegible]	[illegible]	[illegible]
EUREKA WSO //	[illegible]	[illegible]	[illegible]		74	24	40	4	[illegible]	[illegible]	[illegible]	[illegible]	[illegible]	[illegible]	[illegible]	-2 [illegible]	[illegible]	[illegible]	[illegible]	[illegible]		[illegible]	[illegible]	[illegible]
FOREST GLEN	[illegible]	[illegible]	[illegible]		[illegible]	[illegible]	[illegible]	[illegible]	[illegible]	[illegible]	[illegible]	[illegible]	4	[illegible]	[illegible]		[illegible]	[illegible]	[illegible]	[illegible]		[illegible]	[illegible]	[illegible]
FORT BRAGG	M	M	M																M	M				
FORT JONES RANGER STN	M	M	M		[illegible]	[illegible]	[illegible]	[illegible]			[illegible]	[illegible]	[illegible]	[illegible]	[illegible]	[illegible]	[illegible]	[illegible]	[illegible]	[illegible]		[illegible]	[illegible]	[illegible]
FORT ROSS	[illegible]	[illegible]	[illegible]		[illegible]	24	[illegible]	[illegible]	[illegible]	[illegible]	[illegible]	[illegible]	[illegible]	[illegible]	[illegible]	[illegible]	[illegible]	[illegible]	[illegible]	[illegible]		[illegible]	[illegible]	[illegible]
GRATON	[illegible]	[illegible]	[illegible]	[illegible]	[illegible]	[illegible]	[illegible]	[illegible]	[illegible]	[illegible]	[illegible]	[illegible]	[illegible]	[illegible]	[illegible]	[illegible]	[illegible]	[illegible]	[illegible]	[illegible]		[illegible]	[illegible]	[illegible]
GRIZZLY CREEK ST PK	[illegible]	[illegible]	[illegible]		[illegible]	[illegible]	[illegible]	[illegible]	[illegible]	[illegible]	[illegible]	[illegible]	[illegible]	[illegible]	[illegible]	[illegible]	[illegible]	[illegible]	[illegible]	[illegible]		[illegible]	[illegible]	[illegible]
HAPPY CAMP RANGER STN	M	M	M																M	M				
HEALDSBURG	[illegible]	[illegible]	[illegible]	[illegible]	[illegible]	24	[illegible]	[illegible]	[illegible]	[illegible]	[illegible]	[illegible]	[illegible]	[illegible]	[illegible]	[illegible]	[illegible]	[illegible]	[illegible]	[illegible]		[illegible]	[illegible]	[illegible]
[illegible]	[illegible]	[illegible]	[illegible]		[illegible]	24	[illegible]	[illegible]	[illegible]	[illegible]	[illegible]	[illegible]	[illegible]	[illegible]	[illegible]	[illegible]	[illegible]	[illegible]	[illegible]	[illegible]		[illegible]	[illegible]	[illegible]
HOOPA	[illegible]	[illegible]	[illegible]		[illegible]	[illegible]	[illegible]	[illegible]	[illegible]	[illegible]	[illegible]	[illegible]	[illegible]	[illegible]	[illegible]	[illegible]	[illegible]	[illegible]	[illegible]	[illegible]		[illegible]	[illegible]	[illegible]
KENTFIELD	[illegible]	[illegible]	[illegible]		[illegible]	21	[illegible]	[illegible]	[illegible]	[illegible]	[illegible]	[illegible]	[illegible]	[illegible]	[illegible]	[illegible]	[illegible]	[illegible]	[illegible]	[illegible]		[illegible]	[illegible]	[illegible]
KLAMATH	[illegible]	[illegible]	[illegible]		[illegible]	[illegible]	[illegible]	[illegible]	[illegible]	[illegible]	[illegible]	[illegible]	[illegible]	[illegible]	[illegible]	[illegible]	[illegible]	[illegible]	[illegible]	[illegible]		[illegible]	[illegible]	[illegible]
LAVA BEDS NAT MONUMENT	[illegible]	[illegible]	[illegible]		[illegible]	[illegible]	[illegible]	[illegible]	[illegible]	[illegible]	[illegible]	[illegible]	[illegible]	[illegible]	[illegible]	[illegible]	[illegible]	[illegible]	[illegible]	[illegible]		[illegible]	[illegible]	[illegible]
[illegible]	[illegible]	[illegible]	[illegible]		[illegible]	[illegible]	[illegible]	[illegible]	[illegible]	[illegible]	[illegible]	[illegible]	[illegible]	[illegible]	[illegible]	[illegible]	[illegible]	[illegible]	[illegible]	[illegible]		[illegible]	[illegible]	[illegible]
NAPA STATE HOSPITAL	[illegible]	[illegible]	[illegible]		[illegible]	[illegible]	[illegible]	[illegible]	[illegible]	[illegible]	[illegible]	[illegible]	[illegible]	[illegible]	[illegible]	[illegible]	[illegible]	[illegible]	[illegible]	[illegible]		[illegible]	[illegible]	[illegible]
ORICK PRAIRIE CREEK PK	[illegible]	[illegible]	[illegible]	[illegible]	[illegible]	[illegible]	[illegible]	[illegible]	[illegible]	[illegible]	[illegible]	[illegible]	[illegible]	[illegible]	[illegible]	[illegible]	[illegible]	[illegible]	[illegible]	[illegible]		[illegible]	[illegible]	[illegible]
ORLEANS	[illegible]	[illegible]	[illegible]	[illegible]	[illegible]	24	[illegible]	[illegible]	[illegible]	[illegible]	[illegible]	[illegible]	[illegible]	[illegible]	[illegible]	[illegible]	03	31+	0	[illegible]		0	0	0
PETALUMA FIRE STN 3	[illegible]	[illegible]	[illegible]		[illegible]	[illegible]	[illegible]	[illegible]	[illegible]	[illegible]	[illegible]	[illegible]	[illegible]	[illegible]	[illegible]	[illegible]	03	[illegible] +	0	[illegible]		0	0	0
POINT ARENA	[illegible]	[illegible]	[illegible]		[illegible]	[illegible]	[illegible]	[illegible]	[illegible]	[illegible]	[illegible]	[illegible]	[illegible]	[illegible]	[illegible]	[illegible]	03	[illegible] +	0	[illegible]		0	0	0
POTTER VALLEY PH	[illegible]	[illegible]	[illegible]	[illegible]	[illegible]	[illegible]	[illegible]	[illegible]	[illegible]	[illegible]	[illegible]	[illegible]	[illegible]	[illegible]	[illegible]	[illegible]	31	[illegible]	0	[illegible]		0	0	0
RICHARDSON GROVE ST PK	[illegible]	[illegible]	[illegible]		[illegible]	[illegible]	[illegible]	[illegible]	[illegible]	[illegible]	[illegible]	[illegible]	[illegible]	[illegible]	[illegible]	[illegible]	03	[illegible] +	0	[illegible]		0	0	0
SAINT HELENA	81 4	47 3	64 4	2 8	98	24	40	1	56	44	4		0	[illegible]	00	73	00	1+	0	0		0	0	0
SAN RAFAEL	M	M	M																[illegible]	M				
SANTA ROSA	74 0	46 9	60 5	8	88	24	41	10+	53	19	0		0		[illegible]	- 73	00	1+	0	0		0	0	0
SAWYERS BAR RANGER STN	M	M	M		96	26	30	10			2		1		03		03	2	0	0		0	0	0
SCOTIA	61 7	45 7	53 7	1 3	86	25	40	5	45	2	0		0		05	-1 73	05	7	0	0		0	0	0
SHELTER COVE AVIATION	69 4	45 8	57 6		95	24	40	10	29	8	1		0		00		00	1+	0	0		0	0	[illegible]
SONOMA	79 4	44 2	61 8		103	24	37	12+	25	33	3		0		00		00	1+	0	0		0	0	[illegible]
TRINITY RIVER HATCH	80 2	40 0	60 1		99	26	31	9	69	25	3		1		00		00	1+	0	0		0	0	[illegible]
TULELAKE //R	70 3	35 0	52 7		87	26+	23	10+	78	2	0		2		42	- 86	40	7	0	0		1	0	[illegible]
UKIAH	81 0	46 9	64 0	2 4	99	24	40	1+	85	60	5		0		00	- 98	00	1+	0	0		0	0	[illegible]
WARM SPRINGS DAM	81 0	46 7	63 9		101	25	38	2	84	55	4		0		13		13	1	0	0		1	0	[illegible]
WEAVERVILLE RANGER STN	82 2	34 5	58 4	1 3	100	26	24	9	14	15	4		3		00	-1 51	00	1+	0	0		0	0	[illegible]
WEED FIRE DEPARTMENT	68 7	37 2	53 0		87	26	28	10	67	2	0		9		40		20	8	0	0		3	0	[illegible]
WILLITS 1 NE	76 3	39 1	57 7		98	23	32	8	37	18	3		1		00		00	1+	0	0		0	0	[illegible]
WILLOW CREEK 1 NW	82 0	40 2	61 1		105	25	33	8	38	23	4		0		00		00	1+	0	0		0	0	[illegible]
YREKA	76 3	39 0	57 7	1 4	93	26	28	9	34	16	2		5		03	- 95	03	7	0	0		0	0	[illegible]
DIVISIONAL DATA--- -->			58 3	1 1											08	-1 46			0					

SEE REFERENCE NOTES FOLLOWING STATION INDEX

MONTHLY SUMMARIZED STATION AND DIVISIONAL DATA

CALIFORNIA
MAY 1955

STATION	TEMPERATURE (°F)										NO. OF DAYS				PRECIPITATION (IN)				SNOW, SLEET			NO. OF DAYS		
	AVERAGE MAXIMUM	AVERAGE MINIMUM	AVERAGE	DEPARTURE FROM NORMAL	HIGHEST	DATE	LOWEST	DATE	HEATING DEGREE DAYS	COOLING DEGREE DAYS	MAX 90 OR ABOVE	MAX 32 OR BELOW	MIN 32 OR BELOW	MIN 0 OR BELOW	TOTAL	DEPARTURE FROM NORMAL	GREATEST DAY	DATE	TOTAL	MAX. DEPTH ON GROUND	DATE	.10 OR MORE	.50 OR MORE	1.00 OR MORE
SACRAMENTO DRAINAGE 02																								
ADIN RANGER STATION	M	M	M		86	26+	21	10			0	0	7	0	88					0		1	0	0
ALTURAS RANGER STATION	67.7	32.9M	50.3M	-1.8	86	26	23	9	434	0	0	0	17	0	82	-.67	75	18	.0	0		1	1	0
AUBURN	79.6	50.6	65.1	2.6	99	25	41	12+	75	87	3	0	0	0	00	1.36	.00	31+	.0	0		0	0	0
AUBURN DAM PROJECT	78.6	49.9	64.3		97	25	39	11	84	69	3	0	0	0	00		.00	31+	.0	0		0	0	0
BLUE CANYON WSMO //R	64.3	46.2	55.3	4.0	81	25	32	10+	303	13	0	0	2	0	54	2.60	.29	10	3.0	14	1	2	0	0
BOWMAN DAM	M	M	M																M	M				
BROOKS FARNHAM RANCH	85.7M	48.1M	66.9M	2.7	103	26	37	1	31	93	6	0	0	0	00	-.46	.00	31+	.0	0		0	0	0
BURNEY	73.9	31.3	52.6		92	26	20	9	380	6	1	0	14	0	15		.15	18	.0	0		1	0	0
CANBY RANGER STATION	M	M	M		86	26	26	10+			0	0	9	0	85		.44	18	.0	0		2	0	0
CANYON DAM	70.8	36.4	53.6	2.6	84	26	29	10	347	0	0	0	10	0	01	1.73	.01	17	.0	0		0	0	0
CHESTER	70.9	33.2	52.1		85	26+	26	11+	394	2	0	0	13	0	08	1.50	.05	14	.0	0		0	0	0
CHICO UNIVERSITY FARM	84.2M	52.4	68.3M	2.9	100	26	42	11	0	124	5	0	0	0	00	-.94	.00	31+	.0	0		0	0	0
CLEARLAKE HIGHLANDS	81.9	43.5	62.7		100	26	34	11+	112	47	5	0	0	0	00		.00	31+	.0	0		0	0	0
COLFAX	77.4	49.1	63.3	2.0	94	24	37	11	104	58	3	0	0	0	05	1.91	.05	10	.0	0		0	0	0
COLUSA 2 SSW	85.3	52.5	68.9	2.7	101	25	43	1	14	142	7	0	0	0	00	-.53	.00	31+	.0	0		0	0	0
DAVIS 2 WSW EXP FARM	82.7	48.7	65.7	1.4	99	25	39	2	60	89	5	0	0	0	00	-.51	.00	31+	.0	0		0	0	0
DEER CREEK FOREBAY	72.7M	45.8M	59.3M		88	26	31	11+	186	31	0	0	2	0	26		.14	11	.0	0		2	0	0
DE SABLA	75.5	41.5	58.5	9	90	25	32	11+	219	23	1	0	3	0	14	-2.26	.07	30	.0	0		0	0	0
DOBBINS 1 S	79.3	47.5	63.4		97	24	37	11	99	59	3	0	0	0	19		.19	9	.0	0		1	0	0
DOWNIEVILLE RANGER STA	M	M	M		92	26	27	20			1	0	7	0	80	-2.35	.33	10	.0	0		3	0	0
DUNSMUIR TRTMT PLANT	77.7	44.9	61.3		95	25	35	11	141	35	3	0	0	0	19		.10	17	.0	0		1	0	0
EAST PARK RESERVOIR	80.3	41.5	60.9	-1.4	100	26	38	9+	142	24	6	0	0	0	00	-.50	.00	31+	.0	0		0	0	0
FAIRFIELD FIRE STN 2	83.6	50.4	67.0		100	25	44	18	32	102	8	0	0	0	00		.00	31+	.0	0		0	0	0
FOLSOM DAM	83.0	50.4	66.7		100	25	43	11	39	99	3	0	0	0	.00		.00	31+	.0	0		0	0	0
GEORGETOWN RANGER STA	75.4	44.8	60.1		97	26	31	11+	180	35	3	0	3	0	09		.07	10	.0	0		0	0	0
GRASS VALLEY 2	73.4	44.2	58.8		91	25	35	11	208	23	2	0	0	0	.10		.06	10	.0	0		0	0	0
HARRISON GULCH R S	78.3	37.3M	57.8M		96	26	25	9	217	0	2	0	8	0	00		.00	31+	.0	0		0	0	0
HAT CREEK P H 1	M	M	M																M	M				
JESS VALLEY	61.4	31.0	46.2		79	23	20	9	575	0	0	0	21	0	71	-1.54	.37	17	.0	0		2	0	0
LAKEPORT	83.6	43.1	63.4	3.3	99	25	32	9	89	45	5	0	1	0	04	-.66	.04	10	.0	0		0	0	0
LAKE SOLANO	80.7	52.4	66.6		97	25	44	2	43	98	4	0	0	0	.00		.00	31+	.0	0		0	0	0
LAKE SPAULDING	71.5	33.3	52.4	2.6	88	25	21	10	393	7	0	0	17	0	82	-2.56	.53	9	3.0	32	1	2	1	0
MANZANITA LAKE	64.8	34.8	49.8		83	26	26	11+	462	0	0	0	13	0	1 04		.56	18	1.0	11	11	3	1	0
MARKLEY COVE	80.6	48.3	64.5		97	25	39	1	68	61	3	0	0	0	00		.00	31+	.0	0		0	0	0
MARYSVILLE	84.9	53.9	69.4	2.8	99	26	46	11+	13	156	7	0	0	0	13	-.47	.13	11	.0	0		1	0	0
MC CLOUD	74.9	37.8	56.4	3.3	93	26	27	10	273	14	2	0	5	0	61	1.89	.36	22	.0	0		2	0	0
MINERAL	65.5	32.6	49.1	1.0	83	26	25	9	489	0	0	0	18	0	61	-2.00	.25	18	T	T		3	0	0
MOUNT SHASTA WSO CI //R	69.7	39.3	54.5	1.2	89	25	30	11	327	7	0	0	3	0	60	-1.27	.46	31	.0	0		2	0	0
NEVADA CITY	75.0	45.2	60.1	4.2	97	25	34	11	184	39	3	0	0	0	14	-2.06	.14	10	.0	0		1	0	0
ORLAND	84.0	55.1	69.6	3.1	102	26	45	1	15	164	5	0	0	0	.00	-.54	.00	31+	.0	0		0	0	0
OROVILLE DAM	83.1	54.0	68.6		101	25	45	10+	31	150	6	0	0	0	02		.02	11	.0	0		0	0	0
PARADISE	80.6	52.8	66.7		97	26	43	10	43	103	3	0	0	0	T		.00	31+	.0	0		0	0	0
PLACERVILLE	75.8	46.0	60.9	2.1	95	25	36	11	156	35	3	0	0	0	.22	-1.43	.22	11	.0	0		1	0	0
PLACERVILLE IFG	77.9	53.8	65.9		95	24	38	11	75	109	4	0	0	0	.22		.22	11	.0	0		1	0	0
PORTOLA	71.7	31.5	51.6	1.4	89	25	26	29+	408	0	0	0	22	0	29	-.88			.0	0		0	0	0
QUINCY	78.1	37.5	57.8	3.2	95	26	30	28+	229	12	1	0	5	0	.03	-1.76			.0	0		0	0	0
RED BLUFF WSO AP R	85.3	55.4	70.4	3.0	105	25	43	10	13	187	9	0	0	0	.01	-.97	.01	17	.0	0		0	0	0
REDDING FIRE STN 4	87.0	50.7	68.9		103	25	38	11	22	147	9	0	0	0	.07		.07	17	.0	0		0	0	0
SACRAMENTO FAA AP R	80.3	48.8	64.6	.3	100	24	41	18+	70	67	2	0	0	0	T	-.51	.00	31+	.0	0		0	0	0
SACRAMENTO WSO CI R	82.9	53.9	68.4	3.1	98	24	48	11+	21	131	5	0	0	0	.00	-.54	.00	31+	M	M		0	0	0
SHASTA DAM	82.8	55.3	69.1		99	26	41	2	15	149	3	0	0	0	.00		.00	31+	.0	0		0	0	0
SIERRA CITY	72.9	41.7	57.3		89	26	31	10	242	13	0	0	2	0	.29		.17	10	.0	0		2	0	0
SIERRAVILLE R S //	71.5	36.3	53.9	2.9	88	26	28	11+	342	4	0	0	9	0	.24	-1.11	.12	10	.5	1	10	1	0	0

SEE REFERENCE NOTES FOLLOWING STATION INDEX

MONTHLY SUMMARIZED STATION AND DIVISIONAL DATA

CALIFORNIA
MAY 1982

STATION	TEMPERATURE (°F)										NO. OF DAYS				PRECIPITATION (IN)				SNOW, SLEET			NO. OF DAYS		
											MAX		MIN											
	AVERAGE MAXIMUM	AVERAGE MINIMUM	AVERAGE	DEPARTURE FROM NORMAL	HIGHEST	DATE	LOWEST	DATE	HEATING DEGREE DAYS	COOLING DEGREE DAYS	90 OR ABOVE	32 OR BELOW	32 OR BELOW	0 OR BELOW	TOTAL	DEPARTURE FROM NORMAL	GREATEST DAY	DATE	TOTAL	MAX. DEPTH ON GROUND	DATE	.10 OR MORE	.50 OR MORE	1.00 OR MORE
STONY GORGE RESERVOIR	82.5	43.3	63.1	1.7	101	26	39	10	55	91	4	0	0	0	.05	-.54	.05	11	.0	0		0	0	0
STRAWBERRY VALLEY	69.5	33.5	54.1		84	25	28	10	322	8	0	0	3	0	.03		.03	11	.0	0		0	0	0
TWIN LAKES	67.1	23.4	43.2	2.5	79	26+	14	15	670	0	0	0	5	0	.22	-.14	.06	4	.0	0	1	0	0	0
VACAVILLE	81.5	43.5	62.5	1.1	97	25+	41	1	54	7	4	0	0	0	.54		.30	31+	.0	0		0	0	0
WHISKEYTOWN RES	81.5	53.0	67.2		93	26+	42	11+	40	116	0	0	0	0	.01		.01	11	.0	0		0	0	0
WILLIAMS	86.5	51.4	70.0		102	26+	44	3+	12	17	0	0	0	0	.00		.00	31+	.0	0		0	0	0
WILLOWS 6 W	84.1	50.4	67.3	1.9	100	25	40	3+	29	17	7	0	0	0	.1		.63	31+	.0	0		0	0	0
WINTERS	84.4	51.4	67.9		101	25	44	1+	16	15	4	0	0	0	.22		.14	31+	.0	0		0	0	0
WOODLAND 1 WNW	84.4	51.7	67.1	1.0	100	25	44	1+	13	14	0	0	0	0	.22		.17	14	.0	0		0	0	0
--DIVISIONAL DATA------->			61.4	2.4											.1	-1.36								
NORTHEAST INTERIOR BASIN 03																								
BOCA	67.4	17.3	42.3		7	24	18	4	14	0	0	0	1	0	.15	-.13	.13	10	.0	0	10	.1	.1	0
BODIE	62.1	11.3	36.7		73	1	4	4	17	0	0	0	4	0	.13		.13	14				.1	.1	0
BRIDGEPORT	M	M	M		61	5+	11	11							.1		.11	11	M			.1	.1	0
CEDARVILLE	71.4	18.1	44.3	-3.5	84	24+	15	4	40	4	0	0	0	0	.1	-.54	.11	11				.1	.1	0
DANNER MEMORIAL ST PK	66.1	13.4	39.8		82	24+	15	4+	43	0	0	0	4	0	.1		.10	11+			1	.1	.1	0
EAGLE 4 SE	72.1	14.1	43.1		85	24+	14	4	34	0	0	0	0	0	.1		.10	11				.1	.1	0
ECHO SUMMIT	61.1	14.4	38.4		77	24+	11	11	43	0	0	0	0	0	.1		.10	11+			1	.1	.1	0
FORT BIDWELL	74.1	15.4	44.8		91	24+	17	3	33	0	0	0	0	0	.4		.14	11				.1	.1	0
MONO LAKE	64.3	17.1	40.7		77	24+	17	11	34	0	0	0	0	0	.1		.1	11				.1	.1	0
TASHEN CREEK	62.0	17.4	41.1		77	24+	20	11	34	0	0	0	0	0	.4		.10	11			1	.1	.1	0
SUSANVILLE AIRPORT	72.0	17.1	44.7		84	24+	14	4	34	0	0	0	0	0	.1		.14	11				.1	.0	0
TAHOE CITY	71.3	21.1	46.2		77	24+	21	11	31	0	0	0	0	0	.3		.13	11				.1	.0	0
TAHOE TAHOE FAA AP	71.3	21.1	46.2		77	24+	21	11	31	0	0	0	0	0	.3		.13	11				.1	.0	0
TERMO	67.1	19.1	43.1		84	24+	18	11	40	0	0	0	0	0	.1		.13	11				.1	.0	0
TRUCKEE RANGER STATION	67.1	18.1	40.1	-1.7	82	24+	14	11	41	0	0	0	0	0	.2		.13	11				.1	.0	0
WOODFORDS	66.1	18.0	41.3	-1.7	73	25+	27	11	421	0	0	0	7	0	.4	-.64	.14	4						
--DIVISIONAL DATA------->			49.1	.4											.37	-.18								
CENTRAL COAST DRAINAGE 04																								
BEN LOMOND 1	72.1	41.1	57.0		77	1	33	1	14	1	0	0	0	0	.14		.12	3+				0	0	0
BERKELEY	65.1	44.1	55.1	.7	77	1	44	1+	15	1	0	0	0	0	.1	-.1	.1	3+				0	0	0
BIG BOI	75.1	43.4	59.1		84	1	40	1	11	4	0	0	0	0	.0		.0	3+				0	0	0
HALF MOON BAY	60.1	44.1	52.4	.1	71	1	44	1	14	1	0	0	0	0	.0		.0	3+				0	0	0
HOLLISTER 1		41.1			77	1	31	1	14	1	0	0	0	0	.1		.1	3+				0	0	0
KING CITY		44.1			77	1	31	1	14	1	0	0	0	0	.1		.1	31+				0	0	0
LIVERMORE		41.1		.1	77	1	31	1	14	1	0	0	0	0	.0		.0	31+				0	0	0
LOS GATOS		41.1			77	1	31	1	14	1	0	0	0	0	.0		.0	31+				0	0	0
MARTINEZ WATER PLANT		41.1			77	1	31	1	14	1	0	0	0	0	.0		.0	31+				0	0	0
MONTEREY		41.1			77	1	31	1	14	1	0	0	0	0	.1		.1	27				0	0	0
MORRO BAY FIRE DEP		41.1			77	1	31	1	14	1	0	0	0	0	.0		.0	3+	.0	0				0
MOUNT DIABLO JUNCTION		41.1			77	1	31	1	14	1	0	0	0	0	.0		.0	3+	.0	0		0	0	0
MOUNT HAMILTON		41.1			77	1	31	1	14	1	0	0	0	0	.0		.0	3+	.0	0		0	0	0
NEWARK		41.1			77	1	31	1	14	1	0	0	0	0	.0		.0	3+	.0	0		0	0	0
OAKLAND MUSEUM		41.1			77	1	31	1	14	1	0	0	0	0	.0		.0	3+	.0	0		0	0	0
PALO ALTO	65.2	45.5	61.1		84	1	37	25	34	160	27	2	0	0	0	.00	-.43	3+	.0	0		0	0	0
PALO ALTO	69.5	45.8	61.1		81	1	82	24+	36	93	30	4	0	0	0	.00	-.27	3+	.0	0		0	0	0
PALO ALTO FAA AP	69.5	46.7	61.1		79		92	24	33	90	40	4	0	0	0			3+	.0	0		0	0	0
PINNACLES NAT MONUMEN	M	M	M																M	M				
PIZMO BEACH	66.4	48.7	57.1		76		61	7	42	224	0	0	0	0	0	.00		3+	.0	0		0	0	0
PRIEST VALLEY	78.[illegible]	[illegible]	58.5	.8	98	24	30	18+	210	16	2	0	3	0	.00		.00	31+				0		

SEE REFERENCE NOTES FOLLOWING STATION INDEX

MONTHLY SUMMARIZED STATION AND DIVISIONAL DATA

CALIFORNIA
MAY 1982

STATION	TEMPERATURE (°F)										NO. OF DAYS				PRECIPITATION (IN)				SNOW, SLEET			NO. OF DAYS		
	AVERAGE MAXIMUM	AVERAGE MINIMUM	AVERAGE	DEPARTURE FROM NORMAL	HIGHEST	DATE	LOWEST	DATE	HEATING DEGREE DAYS	COOLING DEGREE DAYS	MAX 90 OR ABOVE	MAX 32 OR BELOW	MIN 32 OR BELOW	MIN 0 OR BELOW	TOTAL	DEPARTURE FROM NORMAL	GREATEST DAY	DATE	TOTAL	MAX. DEPTH ON GROUND	DATE	.10 OR MORE	.50 OR MORE	1.00 OR MORE
REDWOOD CITY	76.6	48.1	62.4	1.1	100	24	40	11	121	46	3	0	0	0	T	-.46	.00	31+	.0	0		0	0	0
RICHMOND	68.5	51.1	59.8		85	23	45	18+	166	11	0	0	0	0	T		.00	31+	.0	0		0	0	0
SALINAS 3 E	M	M	M																M	M				
SALINAS FAA AP	65.3	47.4	56.4	-1.7	78	23	40	28+	259	0	0	0	0	0	T	-.31	.00	31+	.0	0		0	0	0
S F RICHMOND SUNSET R	M	M	M																M	M				
SAN FRANCISCO WSO AP R	66.5	48.2	57.4	-.9	91	24	42	11	241	12	1	0	0	0	T	-.41	.00	31+	.0	0		0	0	0
SAN FRANCISCO WSO CI R	61.9	49.6	55.8	-.9	79	23	47	10	281	1	0	0	0	0	00	-.54	.00	31+	M	M		0	0	0
SAN GREGORIO 2 SE	63.5	46.2	54.9		79	24	36	19	310	0	0	0	0	0	00		.00	31+	.0	0		0	0	0
SAN JOSE	74.9	51.3	63.1	1.4	96	24	43	10	95	43	3	0	0	0	00	-.35	.00	31+	.0	0		0	0	0
SAN LUIS OBISPO POLY	67.9	47.4	57.7	-.9	81	17	40	11	222	1	0	0	0	0	01	-.33	.01	27	.0	0		0	0	0
SANTA CRUZ	67.3	47.7	57.5	-.5	77	20	41	18+	221	0	0	0	0	0	05	-.76	.03	26	.0	0		0	0	0
UPR SAN LEANDRO FILTER	68.4	49.3	58.9		98	25	44	18	202	19	2	0	0	0	00		.00	31+	.0	0		0	0	0
WATSONVILLE WATERWORKS	M	M	M																M	M				
WOODSIDE FIRE STN 1	79.1	44.4	61.8		99	24	36	11+	130	35	3	0	0	0	00		.00	31+	.0	0		0	0	0
- DIVISIONAL DATA------ >			54.4	.5											01	-.50			.0					
SAN JOAQUIN DRAINAGE 05																								
ANTIOCH PUMPING PL 3	82.1	50.0	66.1		100	25+	41	11	46	88	3	0	0	0	00		.00	31+	.0	0		0	0	0
ASH MOUNTAIN	81.3	54.7	68.0	2.6	99	25	42	11+	43	144	4	0	0	0	06	-.90	.06	11	.0	0		0	0	0
AUBERRY 1 NW	78.4	55.1	66.8	4.4	95	24	40	10	50	114	3	0	0	0	09	-.83	.05	9	.0	0		0	0	0
BAKERSFIELD WSO AP R	88.5	63.6	76.1	6.3	107	24	54	10	0	351	14	0	0	0	00	-.19	.00	31+	.0	0		0	0	0
BALCH POWER HOUSE	77.5	52.4	65.0		86	24	41	10	54	60	0	0	0	0	24		.12	10+	.0	0		2	0	0
BUTTONWILLOW	86.4	53.2	69.8	.9	100	26+	38	9	18	174	10	0	0	0	00	-.22	.00	31+	.0	0		0	0	0
CALAVERAS BIG TREES	69.2	40.5	54.9	3.0	84	26+	28	10	320	13	0	0	4	0	40	1.82	.32	11	.0	0		1	0	0
CAMP PARDEE	80.2	50.5	65.4	1.3	102	25	42	15+	56	75	2	0	0	0	43	-.37	.42	11	.0	0		1	0	0
CHERRY VALLEY DAM	71.4	43.1	57.3		89	24	29	9	250	21	0	0	2	0	45		.29	10	.0	0		1	0	0
COALINGA	85.9	52.9	69.4	2.1	100	25	41	11	22	165	8	0	0	0	00	-.25	.00	31+	.0	0		0	0	0
CORCORAN IRRIG DIST	87.6	53.0	70.3		102	25+	44	10	14	186	11	0	0	0	00		.00	31+	.0	0		0	0	0
DENAIR 3 NNE	81.4	47.6	64.5	-.7	97	24	38	10	65	58	3	0	0	0	T	-.42	.00	31+	.0	0		0	0	0
ELECTRA POWER HOUSE	82.7	45.8	64.3	.2	99	25+	38	11	66	51	4	0	0	0	01	1.19	.01	11	.0	0		0	0	0
FIVE POINTS 5 SSW	84.6	51.7	68.2		100	24	41	18+	28	135	6	0	0	0	00		.00	31+	.0	0		0	0	0
FRESNO WSO AP R	84.7	53.9	69.3	1.9	101	25+	44	10	21	162	9	0	0	0	00	-.32	.00	31+	.0	0		0	0	0
FRIANT GOVERNMENT CAMP	85.6	47.9	66.8	.3	103	25	38	18+	44	106	9	0	0	0	00	-.48	.00	31+	.0	0		0	0	0
GLENNVILLE	76.5	40.3	58.4		90	25	33	19	210	11	1	0	0	0	T		.00	31+	.0	0		0	0	0
GRANT GROVE	57.9	37.8	47.9	1.5	75	25	25	11+	525	0	0	0	6	0	99	-.56	.72	4	2.0	2	11	2	1	0
HANFORD 2 S	85.4	52.8	69.1	1.9	101	25	40	11	22	156	10	0	0	0	.00	-.25	.00	31+	.0	0		0	0	0
HETCH HETCHY	71.9	44.0	58.0	2.1	89	25	32	10	237	26	0	0	1	0	.83	-1.04	.21	16+	.0	0		4	0	0
HUNTINGTON LAKE	58.5	33.8	46.2	2.0	73	24	21	10	579	0	0	0	13	0	40		.20	9	.0	0		3	0	0
KERN RIVER P H 1	90.9M	61.2M	76.1M	4.8	106	26	48	15	0	341	15	0	0	0	01	-.37	.01	4	.0	0		0	0	0
KERN RIVER P H 3	82.5	51.5	67.0		96	25	40	11+	47	114	3	0	0	0	13		.06	11	.0	0		0	0	0
LEMON COVE	86.1	54.0	70.1	1.6	102	25	42	10	21	185	10	0	0	0	.00	-.48	.00	31+	.0	0		0	0	0
LINDSAY	86.0	51.5	68.8	1.6	100	24	42	10	22	145	9	0	0	0	00	-.43	.00	31+	.0	0		0	0	0
LODGEPOLE	58.4	31.8	45.1		74	25	21	11	608	0	0	0	18	0	65		.40	11	3.0	27	1	3	0	0
LODI	81.6	47.4	64.5	1.0	95	24+	41	18+	60	52	3	0	0	0	.00	-.51	.00	31+	.0	0		0	0	0
LOS BANOS	82.6	52.5	67.6	1.3	96	25	42	11	32	117	4	0	0	0	.00	-.30	.00	31+	.0	0		0	0	0
LOS BANOS DET RESV	79.4	55.1	67.3		95	24	45	11	42	118	2	0	0	0	.00		.00	31+	.0	0		0	0	0
MADERA	85.8	47.8	66.8	-.4	101	25	38	16	25	88	4	0	0	0	.00	-.44	.00	31+	.0	0		0	0	0
MARICOPA	85.0	54.1	69.6	-1.2	101	26+	45	9	22	170	11	0	0	0	10	-.11	.10	11	.0	0		1	0	0
MERCED MUNICIPAL AP	M	M	M																M	M				
MODESTO	84.2	52.1	68.2	3.1	100	24	44	10	20	125	7	0	0	0	.00	-.38	.00	31+	.0	0		0	0	0
NEWMAN	85.4	49.7	67.6	.6	100	24	42	12	25	113	7	0	0	0	.00	-.31	.00	31+	.0	0		0	0	0
NEW MELONES DAM	81.8	45.9	63.9		99	25	36	18+	78	49	3	0	0	0	.00		.00	31+	.0	0		0	0	0
NORTH FORK RANGER STA	77.8M	46.7	62.3M		96	25	38	18+	93	31	3	0	0	0	22	-1.13	.22	10	.0	0		1	0	0
ORANGE COVE	M	M	M		101	25	41	10			5	0	0	0	.00	-.38	.00	31+	.0	0		0	0	0

SEE REFERENCE NOTES FOLLOWING STATION INDEX

MONTHLY SUMMARIZED STATION AND DIVISIONAL DATA

CALIFORNIA
MAY 1982

STATION	TEMPERATURE (°F)											NO OF DAYS				PRECIPITATION (IN)				SNOW, SLEET			NO. OF DAYS		
	AVERAGE MAXIMUM	AVERAGE MINIMUM	AVERAGE	DEPARTURE FROM NORMAL	HIGHEST	DATE	LOWEST	DATE	HEATING DEGREE DAYS	COOLING DEGREE DAYS	90 OR ABOVE MAX	32 OR BELOW MAX	32 OR BELOW MIN	0 OR BELOW MIN	TOTAL	DEPARTURE FROM NORMAL	GREATEST DAY	DATE	TOTAL	MAX. DEPTH ON GROUND	DATE	.10 OR MORE	.50 OR MORE	1.00 OR MORE
PORTERVILLE	86.2	55.8	71.0	3.2	102	25	43	10	1	20	11	0	[illegible]	[illegible]	.00	-.39	00	31+	0	0		0	0	0
POSEY 3 E	85.4	43.7	54.6		85	25	32	11	21	4	[illegible]	0	1	[illegible]	.00		00	31+	0	0		0	0	0
SALT SPRINGS PWR HOUSE	72.5	46.4	59.5		83	24+	34	11	17	15	[illegible]	0	[illegible]	[illegible]	.38	-1.95	32	11	0	0		1	0	0
SAN LUIS DAM	77.8	51.5	64.7		97	25	44	29+	8	7	[illegible]	0	[illegible]	[illegible]	.00		00	31+	0	0		[illegible]	0	0
SONORA R S	79.4	46.0	62.7	1.3	96	25	35	10+	11	4	[illegible]	0	[illegible]	[illegible]	.00	-1.19	00	31+	0	0		[illegible]	0	0
SOUTH ENT YOSEMITE N P	67.1	38.8	53.0	1.3	82	24+	29	10+	7	[illegible]	[illegible]	0	4	[illegible]	.95	-.85	39	1	0	0		[illegible]	0	0
STOCKTON WSO AP	84.5	49.9	67.2	2.0	104	24	41	1	3	111	7	0	[illegible]	[illegible]	.00	-.42	00	31+	0	0			0	0
STOCKTON FIRE STA 4	83.8	50.5	67.2	3.4	102	25	43	1	3	11	4	0	[illegible]	[illegible]	.00	-.47	00	31+	0	0			0	0
TEHACHAPI	74.3	44.8	59.6		90	24	34	21+	181	2	[illegible]	0	[illegible]	[illegible]	.05		05	[illegible]	0	0		[illegible]	0	0
TEJON RANCHO	85.7	58.7	72.2	4.6	100	25	48	18	4	231	[illegible]	0	[illegible]	[illegible]	.00	-.49	00	31+	0	0		[illegible]	0	0
THREE RVRS EDISON PH 1	84.1	51.1	67.6		99	24	40	1	4	13	[illegible]	0	[illegible]	[illegible]	.06		06	1	0	0		[illegible]	0	0
TIGER CREEK P H	78.0	45.6	61.8	2.3	93	25+	35	11	12	3	4	0	[illegible]	[illegible]	[illegible]	-1.90	07	11	0	0		[illegible]	0	0
TRACY CARBONA	82.5	47.3	64.9		98	25	38	14+	6	6	1	0	[illegible]	[illegible]	.00		00	31+	0	0		[illegible]	0	0
TRACY PUMPING PLANT	82.3	52.4	67.4		100	24	47	11+	3	11	4	0	[illegible]	[illegible]	.00		00	31+	0	0		[illegible]	0	0
VISALIA	84.5	54.2	69.4	1.0	101	25	46	11	1	16	[illegible]	0	[illegible]	[illegible]	.00	-.31	00	31+	0	0		[illegible]	0	0
WASCO	88.9	55.4	72.2	3.3	102	25+	47	18+	[illegible]	23	[illegible]	0	[illegible]	[illegible]	.00	-.23	00	31+	0	0		[illegible]	0	0
YOSEMITE PARK HEADQTRS	73.5	42.8	58.2	.8	84	26	30	1	11	[illegible]	[illegible]	0	[illegible]	[illegible]	.77	-.78	40	[illegible]	0	0		0	0	0
DIVISIONAL DATA----- ->			64.6	1.7											14	-.59			3					
SOUTH COAST DRAINAGE 06																								
ALPINE	74.1	51.0	62.6		88	17	44	1	9	2	[illegible]	0	[illegible]	[illegible]	.40		18	2	0	0		0	0	0
AVALON PLEASURE PIER	68.5	54.8	61.7	1.6	72	5	52	18+	9	[illegible]	[illegible]	0	[illegible]	[illegible]	.08	-.05	05	[illegible]	0	0		0	0	0
BIG BEAR LAKE	66.4	33.5	50.0		75	24	23	1	15	[illegible]	[illegible]	0	[illegible]	[illegible]	[illegible]		82	[illegible]	1 0	0		[illegible]	1	0
BURBANK VALLEY PMP PLT	76.4	54.8	65.6	1.5	91	17	46	1	3	5	[illegible]	0	[illegible]	[illegible]	[illegible]	-.07	04	1 +	0	0		0	0	0
CACHUMA LAKE	74.5	49.2	61.9		89	17	43	1+	10	1	[illegible]	0	[illegible]	[illegible]	.01		01	2	0	0		0	0	0
CAMPO	75.6	43.2	59.4		89	17	31	1	6	[illegible]	[illegible]	0	[illegible]	[illegible]	.12	-.27	07	1	0	0		0	0	0
CANOGA PARK PIERCE COL	76.8	50.3	63.6		93	16	40	1 +	7	4	[illegible]	0	[illegible]	[illegible]	.14		12	1	0	0		0	0	0
CHULA VISTA	68.6	57.9M	63.3M	2.8	75	7	53	1	3	[illegible]	[illegible]	0	[illegible]	[illegible]	.05	-.12	05	1	0	0		0	0	0
CORONA	76.9	51.5	64.2	-.1	91	17+	42	1	5	3	[illegible]	0	[illegible]	[illegible]	.21	.02	21	[illegible]	0	0		0	0	0
CULVER CITY	72.8	57.4	65.1	3.4	82	17	50	1	2	4	[illegible]	0	[illegible]	[illegible]	.00	-.09	00	3 +	0	0		0	0	0
CUYAMACA	66.3	37.6	52.0	-2.4	82	25	30	1+	9	[illegible]	[illegible]	0	[illegible]	[illegible]	.32	-.78	15	1	0	0		[illegible]	0	0
DRY CANYON RESERVOIR	M	M	M																M	M				
EL CAJON	75.0	57.0	66.0		89	17	51	1+	2	6	[illegible]	0	[illegible]	[illegible]	.5		10	1	0	0		[illegible]	0	0
EL CAPITAN DAM	75.2	53.3	64.3	-.6	91	18	45	1	6	4	[illegible]	0	[illegible]	[illegible]	.8	.04	30	1	0	0		0	0	0
ELSINORE	80.5	52.6	66.6	1.8	93	17+	41	1	3	8	[illegible]	0	[illegible]	[illegible]	.1	.28	41	[illegible]	0	0		0	0	0
ESCONDIDO 2	73.9	55.5	64.7		88	17	44	1	4	3	[illegible]	0	[illegible]	[illegible]	6		07	1	0	0		0	0	0
FONTANA KAISER	75.0	52.3	63.7		90	17	40	1	7	3	[illegible]	0	[illegible]	[illegible]	7		07	[illegible]	0	0		0	0	0
HENSHAW DAM	71.3	43.9	57.6		88	25	35	1 +	2	[illegible]	[illegible]	0	[illegible]	[illegible]	9	-.14	17	1	0	0		0	0	0
IDYLLWILD FIRE DEPT	71.2	37.5	54.4		83	25+	27	1	2	[illegible]	[illegible]	0	[illegible]	[illegible]	9		10	[illegible]	0	0		0	0	0
JULIAN WYNOLA	70.0	43.5	56.8		88	24	35	1	5	[illegible]	[illegible]	0	[illegible]	[illegible]	4		19	2	0	0		0	0	0
LAGUNA BEACH	70.4	54.9	62.7	2.0	80	13	49	1 +	7	[illegible]	[illegible]	0	[illegible]	[illegible]	.8	.28	39	[illegible]	0	0		0	0	0
LA MESA	72.4	54.5	63.5	1.1	84	17	49	1	6	1	[illegible]	0	[illegible]	[illegible]	2	-.06	09	1	0	0		0	0	0
LOMPOC	68.1	48.8	58.5		76	24+	42	3	9	[illegible]	[illegible]	0	[illegible]	[illegible]	0		00	3 +	0	0		0	0	0
LONG BEACH WSO AP R	71.5	58.3	64.9	.8	85	15	52	1	3	3	[illegible]	0	[illegible]	[illegible]	6	.09	16	[illegible]	0	0		0	0	0
LOS ANGELES WSO AP R	67.4	57.6	62.5	.6	78	17	52	1	7	[illegible]	[illegible]	0	[illegible]	[illegible]	1	.03	08	[illegible]	0	0		0	0	0
LOS ANGELES CIVIC CTR R	70.4	58.4	64.4	-.3	88	17	51	1	4	3	[illegible]	0	[illegible]	[illegible]	2	-.01	10	[illegible]	0	0		0	0	0
MONTEBELLO	75.6	58.3	67.0		88	13+	52	1 +	1	7	[illegible]	0	[illegible]	[illegible]	0		10	[illegible]	0	0		0	0	0
MT WILSON 2	67.8	47.6	57.7	2.5	80	24	30	1	4	2	[illegible]	0	[illegible]	[illegible]	4	-.01	34	1	[illegible]	T		0	0	0
NEW CUYAMA FIRE STA	80.0	40.6	60.3		97	24	33	2 +	6	2	[illegible]	0	[illegible]	[illegible]	[illegible]		00	3 +	0	0		0	0	0
NEWPORT BEACH HARBOR	67.1	58.2	62.7	1.7	74	21	50	[illegible]	7	[illegible]	[illegible]	0	[illegible]	[illegible]	0	.05	20	[illegible]	0	0		0	0	0
OAK GROVE RANGER STN	78.6	44.0	61.3		91	24	34	1	2	1	[illegible]	0	[illegible]	[illegible]	9		21	1	0	0		0	0	0
OCEANSIDE MARINA	68.6	56.5	62.6		80	15	51	1 +	8	1	[illegible]	0	[illegible]	[illegible]	3		09	1	0	0		0	0	0
OJAI	71.7	48.9	60.3	-2.3	87	15	40	3	4	[illegible]	[illegible]	0	[illegible]	[illegible]	1	-.20	07	[illegible]	0	0		0	0	0
OXNARD	68.2	54.7	61.5	2.2	74	13+	43	1	0	[illegible]	[illegible]	0	[illegible]	[illegible]	[illegible]	-.10	03	3 +	0	0		0	0	0

SEE REFERENCE NOTES FOLLOWING STATION INDEX

MONTHLY SUMMARIZED STATION AND DIVISIONAL DATA

CALIFORNIA
MAY 1962

STATION	TEMPERATURE (°F)														PRECIPITATION (IN)							
												NO. OF DAYS							SNOW, SLEET		NO. OF DAYS		
												MAX		MIN									
	AVERAGE MAXIMUM	AVERAGE MINIMUM	AVERAGE	DEPARTURE FROM NORMAL	HIGHEST	DATE	LOWEST	DATE	HEATING DEGREE DAYS	COOLING DEGREE DAYS	90 OR ABOVE	32 OR BELOW	32 OR BELOW	0 OR BELOW	TOTAL	DEPARTURE FROM NORMAL	GREATEST DAY	DATE	TOTAL	MAX. DEPTH ON GROUND	DATE	.10 OR MORE	.50 OR MORE	1.00 OR MORE
PALOMAR MT OBSERVATORY	72.2	43.3	57.7	1.0	79	25	30	10	218	2	0	0	4	0	00	-.40	00	31+	0	0		0	0	0
PASADENA	74.4	54.8	64.6	1.0	88	17	46	11	50	46	0	0	0	0	42	.13	16	4	0	0		2	0	0
POMONA CAL POLY	74.7	53.1	63.9	.7	89	17	41	11	66	34	0	0	0	0	09	-.16	09	11	0	0		0	0	0
RAMONA FIRE DEPT	73.5	50.6	62.1		87	17+	43	19+	101	21	0	0	0	0	31		18	11	0	0		2	1	0
REDLANDS	74.2	51.7	63.0	-1.4	89	16	44	12	82	27	0	0	0	0	59	.25	49	4	0	0		2	0	0
RIVERSIDE FIRE STN 3	78.3	54.3	66.3	1.5	82	17	45	12	30	78	2	0	0	0	34	.13	28	4	0	0		1	0	0
RIVERSIDE CIT EXP STN R	73.4	53.5	63.5		90	17+	45	12	77	35	0	0	0	0	42		40	4	0	0		1	0	0
SAN BERNARDINO CO HOSP	78.5	55.2	66.9	1.7	94	17	45	12	33	100	2	0	0	0	52	.07	25	4	0	0		2	0	0
SANDBERG WSMO //R	67.8M	48.4	58.1M	2.4	82	23	36	10	217	0	0	0	0	0	00	-.25	00	31+	0	0		0	0	0
SAN DIEGO WSO AP R	69.8	61.7	65.8	2.5	81	17	58	12	9	42	0	0	0	0	01	-.14	01	26	0	0		0	0	0
SAN GABRIEL FIRE DEPT	75.5	55.3	65.4	1.0	90	17	45	12	37	57	1	0	0	0	T	-.16	00	31+	0	0		0	0	0
SAN JACINTO RANGER STN	M	M	M																M	M				
SAN PASQUAL ANIMAL PK	74.4	54.6	64.5		90	17	47	19+	51	45	1	0	0	0	59		24	11	0	0		3	0	0
SANTA ANA FIRE STATION	72.0	57.4	64.7	1.0	82	17	52	13+	33	33	0	0	0	0	14	-.04	08	4	0	0		0	0	0
SANTA BARBARA	67.8	53.1	60.5	-.1	76	17	46	9	135	1	0	0	0	0	00	-.27	00	31+	0	0		0	0	0
SANTA BARBARA FAA AP	66.1	50.9	58.5	-1.2	74	15	41	10	194	0	0	0	0	0	T	-.18	00	31+	0	0		0	0	0
SANTA MARIA WSO AP R	66.5	48.6	57.6	.5	76	19	38	18	224	0	0	0	0	0	T	-.19	00	31+	0	0		0	0	0
SANTA MONICA PIER	65.3	56.1	60.7	.0	78	23	50	12	131	3	0	0	0	0	00	-.06	00	31+	0	0		0	0	0
SUN CITY	78.3	48.8	63.6		93	17	42	13+	70	30	3	0	0	0	23		16	4	0	0		1	0	0
TORRANCE	70.0	55.9	63.0	1.2	82	17	50	12	62	9	0	0	0	0	09	.01	05	8	0	0		0	0	0
TUJUNGA	73.1	50.7	61.9		91	16	41	11	121	29	1	0	0	0	92		50	26	0	0		3	1	0
TUSTIN IRVINE RANCH	70.5	M	M		84	17	47	12			0	0	0	0	16	-.02	16	5	0	0		1	0	0
TWITCHELL DAM	67.1	48.6	57.9		80	16	41	18	215	0	0	0	0	0	02		02	27	0	0		0	0	0
U C L A	66.7	55.0	60.9	-1.1	79	17	48	12+	124	3	0	0	0	0	06	-.09	05	4	0	0		0	0	0
VISTA 2 NNE	71.1	55.0	63.1		83	17	47	19	63	10	0	0	0	0	15		.07	9	0	0		0	0	0
YORBA LINDA	74.6	51.5	63.1	-1.0	88	17	44	12+	78	25	0	0	0	0	48	.27	44	4	0	0		1	0	0
--DIVISIONAL DATA------->			61.9	.6											22	-.07			.0					
SOUTHEAST DESERT BASINS 07																								
BAKER	96.1	59.6	77.9		109	23	47	11	4	410	27	0	0	0	05		.05	4	.0	0		0	0	0
BARSTOW FIRE STN	85.8	55.2	70.5		98	24	42	11	22	199	8	0	0	0	16		.10	11	.0	0		1	0	0
BEAUMONT 1 E	76.9	49.1	63.0	1.6	91	23	42	10	88	37	3	0	0	0	1 10	.69	95	4	.0	0		2	1	0
BISHOP WSO AP R	80.2	44.3	62.3	.1	92	26+	34	10	111	35	3	0	0	0	08	-.19	05	2	.0	0		0	0	0
BLYTHE	93.6	60.7	77.2	-.4	104	24	50	11	0	386	23	0	0	0	21	.19	.21	4	.0	0		1	0	0
BLYTHE FAA AIRPORT	94.9	63.1	79.0	-.5	104	24	50	11+	1	442	26	0	0	0	.12	.11	12	4	.0	0		1	0	0
BORREGO DESERT PARK	91.1	58.5	74.8		101	26+	45	11	12	325	21	0	0	0	00		.00	31+	.0	0		0	0	0
BRAWLEY 2 SW	93.2	57.6	75.4	-1.9	102	18	48	11	2	332	23	0	0	0	T	.00	.00	31+	.0	0		0	0	0
DAGGETT FAA AIRPORT	87.5	61.8	74.7	2.4	98	26+	48	12	8	312	14	0	0	0	05	.00	05	4	.0	0		0	0	0
DEATH VALLEY	99.1	72.8	86.0	.7	109	26+	56	10	0	656	29	0	0	0	.02	-.04	.02	3	.0	0		0	0	0
DEEP SPRINGS COLLEGE	74.8	44.2	59.5		89	26	29	10	176	14	0	0	3	0	.07		.03	26+	.0	0		0	0	0
EAGLE MOUNTAIN	89.7	67.4	78.6	-.4	100	25	56	12+	0	426	19	0	0	0	36	.34	.33	4	.0	0		1	0	0
EL CENTRO 2 SSW	93.7	58.6	76.2	-.7	102	17	45	11	5	359	24	0	0	0	00	.00	.00	31+	.0	0		0	0	0
EL MIRAGE FIELD	82.2	46.0	64.1		95	26+	32	11	80	61	6	0	1	0	41		.30	5	.0	0		2	0	0
FAIRMONT	74.3	50.8	62.6	1.2	92	25	38	10	139	69	2	0	0	0	.06	-.21	.05	5	.0	0		0	0	0
GOLD ROCK RANCH	92.7	62.8	77.8		101	25	51	11	2	404	25	0	0	0	00		.00	31+	.0	0		0	0	0
HAIWEE	79.9	51.8	65.9	1.0	93	26	37	12	60	93	3	0	0	0	.10	-.04	.03	12	.0	0		0	0	0
HAYFIELD PUMPING PLANT	88.6	58.7	73.7	-.6	100	25	47	12+	10	286	16	0	0	0	.15	.12	.15	4	.0	0		1	0	0
IMPERIAL	92.0	60.7	76.4	-1.1	101	17	52	10	0	359	22	0	0	0	T	-.01	.00	31+	.0	0		0	0	0
INDEPENDENCE	83.4	52.6	68.0		96	26	39	12+	33	131	6	0	0	0	.02	-.11	.02	3	.0	0		0	0	0
INDIO U S DATE GARDEN	91.5	64.3	77.9	-.6	101	17	52	10	0	408	22	0	0	0	.25	.23	.14	5	.0	0		2	0	0
INYOKERN	89.3	52.7	71.0		99	25+	41	11	16	211	13	0	0	0	.06		.05	4	.0	0		0	0	0
IRON MOUNTAIN	91.5	66.2	78.9	-.6	101	25	58	10	0	440	23	0	0	0	.47	.45	.44	4	.0	0		1	0	0
LAKE ARROWHEAD	66.2	40.2	53.2	-.5	78	24	30	11	359	0	0	0	3	0	.62	-.38	40	11	.0	0		2	0	0
LANCASTER FSS/FAA	78.9	52.7	65.8		94	24	43	11+	66	99	3	0	3	0	T		.00	31+	.0	0		0	0	0

SEE REFERENCE NOTES FOLLOWING STATION INDEX

MONTHLY SUMMARIZED STATION AND DIVISIONAL DATA

CALIFORNIA
MAY 198[illegible]

STATION	TEMPERATURE (°F)										NO. OF DAYS				PRECIPITATION (IN)				SNOW, SLEET			NO. OF DAYS		
											MAX		MIN											
	AVERAGE MAXIMUM	AVERAGE MINIMUM	AVERAGE	DEPARTURE FROM NORMAL	HIGHEST	DATE	LOWEST	DATE	HEATING DEGREE DAYS	COOLING DEGREE DAYS	90 OR ABOVE	32 OR BELOW	32 OR BELOW	0 OR BELOW	TOTAL	DEPARTURE FROM NORMAL	GREATEST DAY	DATE	TOTAL	MAX. DEPTH ON GROUND	DATE	.10 OR MORE	.50 OR MORE	1.00 OR MORE
MECCA FIRE STATION	94.8	61.6	78.2	.7	101	18+	53	10	0	41[illegible]	26	0	0	0	.11	.08	1[illegible]	4	.0	[illegible]		1	0	0
MITCHELL CAVERNS	78.1	55.8	67.0		8[illegible]	4	41	10	47	11[illegible]	0	0	0	0	.57		.54	4	.0	[illegible]		1	1	0
MOJAVE	82.1	55.3	68.7		9[illegible]	6+	43	9	37	1[illegible]	4	0	0	0	.04	.00	.03	[illegible]	.0	[illegible]		0	0	0
MOUNTAIN PASS	M	M	M																M	M				
NEEDLES FAA AIRPORT	91.9	6[illegible].4	79.2	-.4	10[illegible]	5	56	12	0	4[illegible]4	20	0	0	0	.38	33	3[illegible]	4	0	[illegible]		1	0	0
PALMDALE	[illegible]	[illegible]	[illegible]	[illegible]	[illegible]	[illegible]	[illegible]	[illegible]	[illegible]	[illegible]	[illegible]	[illegible]	[illegible]	[illegible]	[illegible]	[illegible]	[illegible]	[illegible]	[illegible]	[illegible]	[illegible]	[illegible]	[illegible]	[illegible]
PALM SPRING	[illegible]	[illegible]	77.[illegible]	[illegible]	7[illegible]	17+	[illegible]	[illegible]	[illegible]	[illegible]	[illegible]	[illegible]	[illegible]	[illegible]	[illegible]	[illegible]	[illegible]	[illegible]	[illegible]	[illegible]	[illegible]	[illegible]	[illegible]	[illegible]
PARKER RESERVOIR	[illegible]	[illegible]	[illegible]	[illegible]	4[illegible]	[illegible]	[illegible]	[illegible]	[illegible]	[illegible]	[illegible]	[illegible]	[illegible]	[illegible]	[illegible]	[illegible]	[illegible]	[illegible]	[illegible]	[illegible]	[illegible]	[illegible]	[illegible]	[illegible]
RANDSBURG	[illegible]	[illegible]	[illegible]	[illegible]	[illegible]	[illegible]	[illegible]	[illegible]	[illegible]	[illegible]	[illegible]	[illegible]	[illegible]	[illegible]	[illegible]	[illegible]	[illegible]	[illegible]	[illegible]	[illegible]	[illegible]	[illegible]	[illegible]	[illegible]
THERMAL FAA AP	[illegible]	[illegible]	[illegible]	[illegible]	[illegible]	[illegible]	[illegible]	[illegible]	[illegible]	[illegible]	[illegible]	[illegible]	[illegible]	[illegible]	14	[illegible]	[illegible]	[illegible]	[illegible]	[illegible]	[illegible]	[illegible]	[illegible]	[illegible]
TRONA	[illegible]	[illegible]	[illegible]	[illegible]	[illegible]	[illegible]	[illegible]	[illegible]	[illegible]	[illegible]	[illegible]	[illegible]	[illegible]	[illegible]	[illegible]	[illegible]	[illegible]	[illegible]	[illegible]	[illegible]	[illegible]	[illegible]	0	[illegible]
TWENTYNINE PALMS	[illegible]	[illegible]	[illegible]	[illegible]	4[illegible]	[illegible]	[illegible]	[illegible]	[illegible]	[illegible]	[illegible]	[illegible]	[illegible]	[illegible]	[illegible]	[illegible]	[illegible]	[illegible]	[illegible]	[illegible]	[illegible]	[illegible]	1	[illegible]
VALTERMO FIRE STN 79	[illegible]	[illegible]	[illegible]	[illegible]	[illegible]	[illegible]	[illegible]	[illegible]	[illegible]	[illegible]	[illegible]	[illegible]	[illegible]	[illegible]	[illegible]	[illegible]	[illegible]	[illegible]	[illegible]	[illegible]	[illegible]	[illegible]	0	[illegible]
VICTORVILLE PUMP PLANT	[illegible]	[illegible]	[illegible]	[illegible]	[illegible]	[illegible]	[illegible]	[illegible]	[illegible]	[illegible]	[illegible]	[illegible]	[illegible]	[illegible]	[illegible]	[illegible]	[illegible]	[illegible]	[illegible]	[illegible]	[illegible]	[illegible]	0	[illegible]
WILDROSE RANGER STN	[illegible]	[illegible]	[illegible]	[illegible]	[illegible]	[illegible]	[illegible]	[illegible]	[illegible]	[illegible]	[illegible]	[illegible]	[illegible]	[illegible]	[illegible]	[illegible]	[illegible]	[illegible]	[illegible]	[illegible]	[illegible]	[illegible]	0	[illegible]
DIVISIONAL DATA			71.[illegible]	[illegible]											.21	.04								

SEE REFERENCE NOTES FOLLOWING STATION INDEX

DAILY PRECIPITATION (INCHES)

STATION	TOTAL	DAY OF MONTH 1	2	3	4	5	6	7	8	9	10	11	12	13	14	15
CALIFORNIA																
NORTH COAST																
DRAINAGE 01																
ANDERSON PAC UNION COL	.00															
BIG BAR RANGER STATION	.00															
BRIDGEVILLE 4 NNW	.00															
BURNT RANCH 1 S	.00															
CALISTOGA	.00															
CALLAHAN	.01														T	
CECILVILLE 5 SE	.19															
CLOVERDALE 3 SSE	.06											.05				
COPCO 1 DAM	.17											.01				
COVELO	.18											.19				
CRESCENT CITY 1 N	.13															
CRESCENT CITY 7 ENE	.12															
EUREKA WSO CI R	.07													T		
FOREST GLEN	.00															
FORT BRAGG	M															
FORT DICK	.05															
FORT JONES RANGER STN T	.00															
FORT ROSS	.00															
GARBERVILLE T	.00															
GASQUET RANGER STATION	.05															
GRATON	.19															
GREENVIEW	.00															
GRIZZLY CREEK ST PK	.00															
GUERNEVILLE FIRE DEPT	M															
HAPPY CAMP RANGER STN	M															
HAYFORK RANGER STATION	.01															
HEALDSBURG T	.03										T					
HEALDSBURG 2	M															
HILTS	.14															
HOOPA	.00															
KENTFIELD	.00															
KLAMATH R	.32															
LAVA BEDS NAT MONUMENT	.63														.10	
MAD RIVER RANGER STN	.00															
MOUNT HEBRON R S	.54															
MUIR WOODS T	.00															
NAPA STATE HOSPITAL	.00															
OAK KNOLL R S 2	.01															
OAKVILLE 1 WNW	M															
OCCIDENTAL	.00															
ORICK PRAIRIE CREEK PK	.02													.02		
ORLEANS	.00															
PETALUMA FIRE STN 3	.00															
POINT ARENA	.00															
POTTER VALLEY P H	.03											.03				
RICHARDSON GROVE ST PK	.00															
SAINT HELENA	.00															
SAN RAFAEL	M															
SANTA ROSA T	.00															
SAWYERS BAR RANGER STN	.03															
SCOTIA	.05															
SHELTER COVE AVIATION	.00															
SONOMA	.00															
STANDISH-HICKEY ST PK	.00															
TRINITY RIVER HATCH	.00															
TULELAKE //R	.42										.01					
UKIAH	.00															
UKIAH 4 WSW	.00															
UPPER MATTOLE	.00															
WARM SPRINGS DAM	.13											.13				
WEAVERVILLE RANGER STN	.00															

SEE REFERENCE NOTES FOLLOWING STATION INDEX

DAILY PRECIPITATION (CONT)

CALIFORNIA
MAY 1981

STATION	DAY OF MONTH															
	16	17	18	19	20	21	22	23	24	25	26	27	28	29	30	31
CALIFORNIA																
NORTH COAST DRAINAGE 01																
ANGWIN PAC UNION COL																
BIG BAR RANGER STATION																
BRIDGEVILLE 4 NNW																
BURNT RANCH 1 S																
CALISTOGA																
CALLAHAN		10	.01				02									.08
CEDIEVILLE 5 SE																.15
CLOVERDALE 3 SSE											.07					
COPCO 1 DAM		16														
COVELO														T		
CRESCENT CITY 1 N		13														
CRESCENT CITY 7 ENE		12														
EUREKA WSO CI R	.03	04				T										
FORBES GLEN																
FORT BRAGG	-	-	-	-	-	-	-	-	-	-	-	-	-	-	-	-
FORT DICK		.05														
FORT JONES RANGER STN		T														
FORT ROSS																
GARBERVILLE																T
GASQUET RANGER STATION		.05														
GRATON																
GREENVIEW																
GRIZZLY CREEK ST PK																
GUERNEVILLE FIRE DEPT	-	-	-	-	-	-	-	-	-	-	-	-	-	-	-	-
HARPER CAMP RANGER STN	-	-	-	-	-	-	-	-	-	-	-	-	-	-	-	-
HARTFORD RANGER STATION																.2
HEALDSBURG																
HEALDSBURG 2	-	-	-	-	-	-	-	-	-	-	-	-	-	-	-	-
[illegible]																.1
[illegible]																
HINKLEY																
HOOPA R		.02														
IAKA BEDS NAT MONUMENT			.33													
MAD RIVER RANGER STN																
MOON HEBRON R S		.19	.28					.07								
MUIR WOODS														T		
NAPA STATE HOSPITAL																
OAK KNOLL R S 2						.01										
OAKVILLE 1 WNW	-	-	-	-	-	-	-	-	-	-	-	-	-	-	-	-
ORLEANS																
PALM PRAIRIE CREEK PK																
PARKSDALE																
PETALUMA FIRE STN 3																
PETROLIA RENA																
PIONEER VALLEY P H																
PLATKERSON GROVE ST PK																
POINT HELENA																
SAN RAFAEL	-	-	-	-	-	-	-	-	-	-	-	-	-	-	-	-
SANTA ROSA											T					
SAWYERS BAR RANGER STN							.03		.00							
SCOTIA		.05	T													
SHELTER COVE AVIATION																
SONOMA																
SOUTH-HICKEY ST PK																
SPOTT RIVER HATCH																
TOMALES R		40	.01													
UKIAH																
UKIAH 1 WSW																
UPPER MATTOLE																
WARM SPRINGS DAM											T					
WEAVERVILLE RANGER STN																

SEE REFERENCE NOTES FOLLOWING STATION INDEX

DAILY PRECIPITATION (INCHES)

MAY [illegible]

STATION	TOTAL	1	2	3	4	5	6	7	8	9	10	11	12	13	14	15
		DAY OF MONTH														
WEED FIRE DEPARTMENT	.40														.10	
WILLITS 1 NE	[illegible]															
WILLOW CREEK 1 NW	[illegible]															
YREKA	.03															
SACRAMENTO DRAINAGE .01																
ADIN RANGER STATION	.84														T	
ALTURAS RANGER STATION	.33										T	.01				[illegible]
AUBURN	.00															
AUBURN DAM PROJECT	.03															
BLUE CANYON WSMO //R	.54									.05	.14					
BOWMAN DAM	M	-		-		-										
BROOKS FARNHAM RANCH	.00															
BRUSH CREEK R S	.90								*	*	.50					
BUCKHORN	.72											.30			.21	
BUCKS CREEK P H	.55										.13	.33			T	[illegible]
BURNEY	.15															
CANBY RANGER STATION	.85											.02				
CANYON DAM	.01															
CHALLENGE RANGER STA	.02															
CHESTER	.08									T	.01				.05	
CHICO UNIVERSITY FARM	.00															
CLEARLAKE HIGHLANDS	.00															
COLEMAN FISHERIES STA	.02															
COLFAX	.05										.05	T				
COLGATE POWER HOUSE	.12										.12					
COLUSA 2 SSW	.03															
CORNING HOUGHTON RANCH	.00															
DAVIS 2 WSW EXP FARM	.00															
DEER CREEK FOREBAY	.26										.12	.14				
DE SABLA	.14											.05				
DOBBINS 1 S	.19									.13						
DOWNIEVILLE RANGER STA	.80									.04	.33				.18	
DUNSMUIR TRTMT PLANT	.19														.09	
EAST PARK RESERVOIR	.00															
FAIRFIELD FIRE STN 2	.00															
FOLSOM DAM	.00															
FORESTHILL RANGER STA	.43										.41	.01	.01			
FRENCH GULCH	M	-	-					-	-			-	-			-
GEORGETOWN RANGER STA	.09									.02	.07					
GOLD RUN	.25									T	.21	.04				
GRASS VALLEY 2	.10										.06	.03				
GREENVILLE RANGER STA	.00															
HARRISON GULCH R S	.00															
HARRY ENGLEBRIGHT DAM	.00															
HAT CREEK P H 1	M		-	-	-	-		-	-		-	-		-		-
IOWA HILL	.25										.22	.03				
JESS VALLEY	.71													.04		
KELSEY 1 N	.15											.15				
LAKEPORT	.04										.04					
LAKE SOLANO	.00															
LAKE SPAULDING	.82									.53	.27	.02				
MANZANITA LAKE	1.04											.31				.17
MARKLEY COVE	.00															
MARYSVILLE	.13											.13				
MC CLOUD	.61														.20	T
MIDDLETOWN	M	-	-	-		-	-	-	-	-	-	-	-	-	-	-
MINERAL	.61										T	.24				.11
MOUNT SHASTA WSO CI //R	.60													.03		
NEVADA CITY	.14										.14	T				
NICOLAUS 2	M	-	-	-	-	-	-	-	-	-	-		-	-		-
ONO	M		-		-	-	-	-	-	-	-	-		-	-	-
ORLAND	.00															
OROVILLE DAM	.02											.02				
PACIFIC HOUSE	.17										.09	.08				

SEE REFERENCE NOTES FOLLOWING STATION INDEX

DAILY PRECIPITATION (CONT)

CALIFORNIA
MAY 1981

STATION	DAY OF MONTH															
	16	17	18	19	20	21	22	23	24	25	26	27	28	29	30	31
WEED FIRE DEPARTMENT		.10	.20													
WILLITS 1 NE																
WILLOW CREEK 1 NW																
YREKA		.03														
SACRAMENTO																
DRAINAGE 02																
ADIN RANGER STATION		.48	.40													
ALTURAS RANGER STATION			.75													1
AUBURN																
AUBURN DAM PROJECT																
BLUE CANYON WSMO /R																
BOWMAN DAM																
BROOKS FARNHAM RANCH																
BRUSH CREEK R S																
BUCKHORN		1[illegible]	1													
BUCK CREEK P H		[illegible]														
BURNEY			.15													
CANBY RANGER STATION		39	.44													
CANYON DAM		01														
CHALLENGE RANGER STA			.02													
CHESTER		T														
CHICO UNIVERSITY FARM																
CLEARLAKE HIGHLANDS																
COLEMAN FISHERIES STA		.06														
COLFAX																
COLGATE POWER HOUSE																
COLUSA 2 SSW																
COWNING HOUGHTON RANCH																
CRAIG 2 WSW EXP FARM																
CRAPER CREEK FOREBAY																
CRESCENT		.02													.07	
CROBINS 1 S																
CROWNIEVILLE RANGER STA														.25		
CUNNINGHAM TRTMT PLANT		.10														
DALY PARK RESERVOIR																
DAIRYFIELD FIRE STN 2																
DOS SM DAM																
DONNER THILL RANGER STA																
DRUNKH GULCH	-	-	-	-	-	-	-	-	-	-	-	-	-	-	-	
EARLETOWN RANGER STA																
EDDO RUN																
EDRAS VALLEY 2		.01														
EMERYVILLE RANGER STA																
FARRISON GULCH R S																
FARR ENGLEBRIGHT DAM																
FAIR REEK P H 1	-	-	-	-	-	-	-	-	-	-	-	-	-	-	-	
FOWA HILL			T													
FRISS VALLEY		.37	.30													
FRESNY 1 N																
AKE PORT																
AKE SOLANO																
AKE SPAULDING																
MANZANITA LAKE		T	.56													
MARKLEY COVE																
MARYVILLE																
MCCLOUD		.05	T				.16									
MIDDLETOWN	-	-	-	-	-	-	-	-	-	-	-	-	-	-	-	
MINERAL			.25												.01	
MOUNT SHASTA WSO CI /R		11														1[illegible]
NEVADA CITY			T													
NICOLAUS 2	-		-	-			-			-				-	-	
ONO																
ORLAND																
OROVILLE DAM																
PACIFIC HOUSE																

SEE REFERENCE NOTES FOLLOWING STATION INDEX

DAILY PRECIPITATION (INCHES)

STATION		TOTAL	DAY OF MONTH 1	2	3	4	5	6	7	8	9	10	11	12	13	14	15
PARADISE	T	[illegible]															
PARENTA RANGER STA		15															
PAYNES CREEK		10															
PIT RIVER P H 1		34															
PIT RIVER P H 5		[illegible]															
PLACERVILLE		2[illegible]															
PLACERVILLE IFG		[illegible]										1	[illegible]				
PORTOLA		[illegible]								T	24	[illegible]					T
QUINCY		[illegible]															
RED BLUFF WSO AP	R	1[illegible]															
REDDING FIRE STN 4		[illegible]															
REPRESA		0[illegible]															
ROUND MT P G AND E		4[illegible]											08		1[illegible]		
SACRAMENTO FAA AP	RT	[illegible]															
SACRAMENTO WSO CITY	R	[illegible]															
SHASTA DAM		02															
SHINGLETOWN 2 E		1[illegible]											14				4
SIERRA CITY		2[illegible]									02	1[illegible]					1
SIERRAVILLE R S	//	2[illegible]									07	12	T				
STONYFORD RANGER STA		[illegible]															
STONY GORGE RESERVOIR		05											[illegible]				
STRAWBERRY VALLEY		0[illegible]									T		[illegible]				
TWIN LAKES		[illegible]							T	T	20					1[illegible]	
UPPER LAKE 7 W		[illegible]															
VACAVILLE		00															
VINTON		2[illegible]									05	18	0[illegible]			T	
VOLTA POWER HOUSE		0[illegible]											01				
WHISKEYTOWN RES		01															
WILLIAMS		00															
WILLOWS 6 W	T	10														T	
WINTERS		00															
WOODLAND 1 WNW		02														.02	
NORTHEAST INTERIOR BASINS 03																	
BOCA		15									T	15	T				
BODIE		79														.[illegible]	
BRIDGEPORT		21										05	.11			.05	
CEDARVILLE		61										01	.01			T	
DONNER MEMORIAL ST PK	M	00									T						
DOYLE		40									37	02	T				01
DOYLE 4 SSE		23								.18		08				0[illegible]	
ECHO SUMMIT		.37								T	06	1[illegible]	T	T			18
ELLERY LAKE	//	22								.10	08						.02
FORT BIDWELL		42									T	05	0[illegible]				
GEM LAKE		20									06	1[illegible]		02			
MONO LAKE		30									25		05				
SAGEHEN CREEK		45									30	11	T			T	
SUSANVILLE AIRPORT		20											16				
TAHOE CITY		44									06	32					
TERMO		24									T	01				.14	.01
TRUCKEE RANGER STATION		48									02	38	08				
WOODFORDS		.23									14	05	.10				
CENTRAL COAST DRAINAGE 04																	
BEN LOMOND 4		.04															
BERKELEY	T	.00															
BIG SUR STATE PARK		04															
BLACK MOUNTAIN 2 SW		M	-	-		-	-		-	-	-	-	-		-	-	-
CHITTENDEN PASS		M	-		-	-	-		-	-		-	-	-	-	-	-
GILROY		.00															
HALF MOON BAY		.00															
HOLLISTER 2		00															
KING CITY		00															
LIVERMORE		.00															

SEE REFERENCE NOTES FOLLOWING STATION INDEX

DAILY PRECIPITATION (CONT)

CALIFORNIA
MAY 1982

STATION	16	17	18	19	20	21	22	23	24	25	26	27	28	29	30	31
PARADISE															T	
PASKENTA RANGER STA																
PATNES CREEK																
PIT RIVER P H 1																
PIT RIVER P H 5																
PLACERVILLE																
PLACERVILLE IFG																
PORTOLA														T		
QUINCY																
RED BLUFF WSO AP R																
REDDING FIRE STN 4																
REPRESA																
ROUND MT P G AND E																
SACRAMENTO FAA AP R																
SACRAMENTO WSO CI R																
SASTA DAM																
SHINGLETOWN 2 E																
SIERRA CITY																
SIERRAVILLE R S //																
STANFORD RANGER STA																
STONY GORGE RESERVOIR																
STRAWBERRY VALLEY														T		
SWIN LAKES		T														
SPEER WEST 7 W		T														
SACAMILLE																
SINTON																
SOSTA POWER HOUSE																
SWISSTOWN RES																
WILLIAMS																
WILLOWS 6 W																
WINTER																
WOODLAND 1 WNW																
NORTHEAST INTERIOR BASINS 03																
BODIE			08	.12												
BRIDGEPORT												.00				
COALDALE			59													
CONNER MEMORIAL ST PK																
DUNTE																
DUNTE 4 SSE																
FAUNA SUMMIT			T													
FISHER LAKE	.02															
FISHERDWELL		19	16													
FISH LAKE																
FISH LAKE																
FISHERMAN CREEK																
FRANKLLE AIRPORT			04													
GARDNERVILLE																
GERLACH	T	.08														T
HUNTER RANGER STATION																
WOODFORDS																
CENTRAL COAST DRAINAGE 04																
BEN LOMOND 4											.04					
BERKELEY																
BIG SUR STATE PARK												.04				
BLACK MOUNTAIN 2 SW	-	-				-	-		-		-					
BITTERWATER PASS	-	-				-	-		-							
BOLR																
BOLF MOON BAY																
BOLLINTER 2																
BRING CITY																
CLIVEMORE																

SEE REFERENCE NOTES FOLLOWING STATION INDEX

DAILY PRECIPITATION (INCHES)

STATION		TOTAL	DAY OF MONTH 1	2	3	4	5	6	7	8	9	10	11	12	13	14	15
LOS GATOS		.00															
LOS GATOS 4 SW		.00															
MARTINEZ WATER PLANT		.00															
MONTEREY		.07						T				T					
MORGAN HILL		M				-	-	-	-	-		-					
MORRO BAY FIRE DEPT		.00															
MOUNT DIABLO JUNCTION		.00															
MOUNT HAMILTON		.00															
NEWARK		.00															
OAKLAND MUSEUM		.00															
PAICINES OHRWALL RANCH		.00															
PALO ALTO		.00															
PALOMA		.05									04			T			
PASO ROBLES		.00															
PASO ROBLES FAA AP	T	.00															
PINNACLES NAT MONUMENT		M				-	-	-	-	-							
PISMO BEACH		.00															
PRIEST VALLEY		.00															
REDWOOD CITY		.00															
RICHMOND		.00															
SALINAS 3 E		M	-			-	-	-	-	-		-					
SALINAS FAA AP	T	.00				T											
SALINAS DAM		.03															
SAN CLEMENTE DAM		.03									01						
S F RICHMOND SUNSET	R	M				-	-	-	-	-		-					
SAN FRANCISCO WSO AP	RT	.00													T		
SAN FRANCISCO WSO CI	R	.00															
SAN GREGORIO 2 SE		.00															
SAN JOSE		.00															
SAN LUIS OBISPO POLY		.01															
SANTA CRUZ		.05															
SANTA MARGARITA BOOST		.01															
SCLEDAD		1.26	77	17		.07		.18				07					
SPRECKELS HWY BRIDGE		.05															
UPR SAN LEANDRO FILTER		.00															
WATSONVILLE WATERWORKS		M	-	-		-	-	-	-	-					-	-	
WOODSIDE FIRE STN 1		.00															
WRIGHTS		.00															
SAN JOAQUIN DRAINAGE 05																	
ANTIOCH PUMPING PL 3		00															
ASH MOUNTAIN		06											06	T			
AUBERRY 1 NW		09									05	04					
BAKERSFIELD WSO AP	R	00															
BALCH POWER HOUSE		24									12	12					
BUTTONWILLOW		00															
CALAVERAS BIG TREES		.40									T		32	.08			
CALAVERAS RANGER STN		.00															
CAMP PARDEE		.43										.01	42				
CHERRY VALLEY DAM		45								.05	06	29	T			.05	
COALINGA		.00															
COARSEGOLD 1 NW		M	-	-		-	-	-	-	-	-			-		-	-
CORCORAN IRRIG DIST		.00															
DELANO		.00															
DENAIR 3 NNE	T	.00										T	T				
ELECTRA POWER HOUSE		.01											01				
ELLIOTT		.00															
EXCHEQUER RESERVOIR		00															
FIDDLETOWN DEXTER RANCH		.00															
FIVE POINTS 5 SSW		.00															
FRESNO WSO AP	R	.00															
FRIANT GOVERNMENT CAMP		.00															
GLENNVILLE	T	.00												T			
GRANT GROVE		.99				.72					T	T	.27	T			T
GROVELAND RANGER STA		.42										.12		30			

SEE REFERENCE NOTES FOLLOWING STATION INDEX

DAILY PRECIPITATION (CONT)

CALIFORNIA
MAY 1981

STATION		DAY OF MONTH															
		16	17	18	19	20	21	22	23	24	25	26	27	28	29	30	31
LOS GATOS																	
LOS GATOS 4 SW																	
MARTINEZ WATER PLANT																	
MONTEREY											T	T	0.7				
MORGAN HILL			T				T	T									
MORRO BAY FIRE DEPT																	
MOUNT DIABLO JUNCTION																	
MOUNT HAMILTON																	
NEWARK																	
OAKLAND MUSEUM																	
PAINES OHRWALL RANCH																	
PALO ALTO																	
PALOMA													T				
PASO ROBLES													T				
PASO ROBLES FAA AP																	
PINNACLES NAT MONUMENT																	
PISMO BEACH																	
PRIEST VALLEY																	
REDWOOD CITY																	
RICHMOND																	
SALINAS 3 E																	
SALINAS FAA AP							T			T		T	T				
SALINAS DAM																	
SAN CLEMENTE DAM																	
SF RICHMOND SUNSET R																	
SAN FRANCISCO WSO AP R															T		
SAN FRANCISCO WSO CI R																	
SAN GREGORIO 2 SE																	
SAN JOSE																	
SAN LUIS OBISPO POLY													T				
SANTA CRUZ											0.2	0.1	T				
SANTA MARGARITA BOOST													T				
SELMAD																	
SPRECKELS HWY BRIDGE													0.1				
SPR SAN LEANDRO FILTER																	
STANVILLE WATERWORKS																	
SUNSIDE FIRE STN 1																	
WHITES																	
SAN JOAQUIN																	
DRAINAGE 05																	
ASTLEICH PUMPING PL 3																	
BIG MOUNTAIN																	
BOBERRY 1 NW																	
BAKERSFIELD WSO AP R																	
BELL POWER HOUSE																	
BOVTON WILLOW																	
CALAVERAS BIG TREES																	
CALAVERAS RANGER STN																	
CAMP PARDEE																	
CHERRY VALLEY DAM																	
CAVINGA																	
COARSEGOLD 1 NW																	
CORCORAN IRRIG DIST																	
CLOVIS																	
NEAR 3 NNE																	
EXTRA POWER HOUSE																	
LODOTT																	
CONQUER RESERVOIR																	
DUNLETOWN DEXTER RANCH																	
FIVE POINTS 5 SSW																	
FRESNO WSO AP R																	
GIANT GOVERNMENT CAMP																	
GRANVILLE																	
GRANT GROVE																	
HOLLAND RANGER STA																	

SEE REFERENCE NOTES FOLLOWING STATION INDEX

DAILY PRECIPITATION (INCHES)

STATION	TOTAL	1	2	3	4	5	6	7	8	9	10	11	12	13	14	15
HANFORD 2 S	[illegible]															
HETCH HETCHY	[illegible]									.20	[illegible]	[illegible]				.08
HUNTINGTON LAKE	[illegible]									.20	[illegible]					.10
KERLINGER	[illegible]															
KERN RIVER P H 1	[illegible]				.01											
KERN RIVER P H 3	[illegible]				.05	.0[illegible]						[illegible]				
KETTLEMAN STATION	[illegible]										.0[illegible]					
KIBBET	[illegible]	-	-	-	-	-	-	-	-	-	-					-
LEMON COVE	[illegible]															
LINDSAY	[illegible]															
LODGEPOLE	[illegible]				.11					T	T	[illegible]	14			
LODI	[illegible]															
LOS BANOS	[illegible]															
LOS BANOS ARBURUA RCH	[illegible]															
LOS BANOS DET RESV	[illegible]															
MADERA	[illegible]															
MARICOPA	[illegible]											[illegible]				
MARIPOSA	M	-	-	-	-	-	-	-	-	-	-					-
MATHER	[illegible]								*	*	.9[illegible]					T
MENDOTA DAM	M	-	-	-	-	-	-	-	-	-	-					-
MERCED MUNICIPAL AP	M	-	-	-	-	-	-	-	-	-	-					-
MODESTO	[illegible]															
NEWMAN	[illegible]															
NEW MELONES DAM	[illegible]															
NORTH FORK RANGER STA	[illegible]									.00	[illegible]					
ORANGE COVE	[illegible]															
PANOCHE 2 W	[illegible]															
PATTIWAY	[illegible]															
PINE FLAT DAM	[illegible]									.06						
PORTERVILLE	[illegible]															
ROSEDALE 3 E	[illegible]															
SALT SPRINGS PWR HOUSE	[illegible]									.02	.3[illegible]		14			
SAN LUIS DAM	[illegible]															
SONORA R S	[illegible]															
SOUTH ENT YOSEMITE N P	[illegible]					.1[illegible]			.05	.39	.3[illegible]	[illegible]4				
STOCKTON WSO AP	[illegible]															
STOCKTON FIRE STA 4	[illegible]															
TEHACHAPI	[illegible]					.0[illegible]										
TEJON RANCHO	[illegible]															
THREE RVRS EDISON PH 1	[illegible]										.0[illegible]					
TIGER CREEK P H	[illegible]											[illegible]7				
TRACY CARBONA	[illegible]															
TRACY PUMPING PLANT	[illegible]															
TURLOCK	[illegible]											[illegible]				
VISALIA	[illegible]															
WASCO	[illegible]															
WESTHAVEN	[illegible]															
WEST POINT	T [illegible]										T					
WOFFORD HEIGHTS	[illegible]				T	.0[illegible]	.02									
YOSEMITE PARK HEADQTRS	[illegible]									.40	2[illegible]	[illegible]2			.12	
SOUTH COAST DRAINAGE 06																
ACTON-ESDO CYN FC261F	10					.10										
ALISO CN OAT MT FC 446	10								.10							
ALPINE	40											.17	.05			
ALTADENA	53				.21	.04						.15	.08			
ANZA	25				.07							.18				
AVALON PLEASURE PIER	08				.05	.03							T			
BIG BEAR LAKE	93				.82					T		.11				
BIG TUJUNGA DAM FC46DE	56					.27				.05			.04			
BURBANK VALLEY PMP PLT	10				.04				.02			.04				
CACHUMA LAKE	01															
CAMPO	12				.04					.01		.07				
CANOGA PARK PIERCE COL	14				.02							.12				
CHATSWORTH FC 24 F	19								T			.13				

SEE REFERENCE NOTES FOLLOWING STATION INDEX

DAILY PRECIPITATION (CONT)

CALIFORNIA
MAY 1981

STATION	DAY OF MONTH															
	16	17	18	19	20	21	22	23	24	25	26	27	28	29	30	31
HANFORD 2 S																
HETCH HETCHY	21															
HUNTINGTON LAKE																
KERLINGER																
KERN RIVER P H 1																
KERN RIVER P H 3																
KETTLEMAN STATION																
LEBEC																
LEMON COVE																
LINDSAY																
LODGEPOLE																
LODI																
LOS BANOS																
LOS BANOS ARBURUA RCH																
LOS BANOS DET RESV																
MADERA																
MARICOPA																
MARIPOSA																
MATHER																
MENDOTA DAM																
MERCED MUNICIPAL AP																
MODESTO																
NEWMAN																
NEW MELONES DAM																
NORTH FORK RANGER STA																
ORANGE COVE																
PANOCHE 2 W																
PATTIWAY																
PINE FLAT DAM																
POMPIERVILLE																
POSEY 3 E																
SAINT SPRINGS PWR HOUSE																
SAN LUIS DAM																
SONORA R																
SOUTH YOSEMITE N P																
STOCKTON WSO AP																
STOCKTON FIRE STA 4																
TEHACHAPI																
TEJON RANCHO																
TULE RVRL EDISON PH 1																
TURNER CREEK P H																
TWAIN CARDONA																
TWAIN PUMPING PLANT																
TWIN OCK																
VISALIA																
WASCO																
WESTHAVEN																
WHITE POINT																
WOODFORD HEIGHTS																
YOSEMITE PARK HEADQTRS																
SUTTH COA																
DRAINAGE																
ACTON-ESDO																
ALTA CN OAT																
ALTADENA																
ANNE																
AVALON PLEASURE PIER																
BEAR LAKE																
BIJUNGA DAM (C46DE																
BUNK VALLEY PWR PLT																
ALMA LAKE																
ANT																
ANA PARK PIERCE COL																
HAWORTH FC 24 F																

SEE REFERENCE NOTES FOLLOWING STATION INDEX

DAILY PRECIPITATION (INCHES)

STATION		TOTAL	1	2	3	4	5	6	7	8	9	10	11	12	13	14	15
[illegible]LA VISTA		.15											[illegible]				
[illegible]ROMA		.11				.21				[illegible]	T		[illegible]				
[illegible]VINA TEMPLE FC 193 B		.13				.10	.02			01			[illegible]	.02			
[illegible]STAL LAKE FC 283C		.10					.70				.1			.40			
[illegible]VER CITY		.00															
[illegible]AMACA		.12				.01	.02				.1[illegible]	.	[illegible]	.15			
[illegible] CANSO RANGER STN		.12				05							[illegible]	.08			
DOWNEY FIRE STN FC107D		.15				15											
DR[illegible] CANYON RESERVOIR		[illegible]	-	-	-	-	-		-	-	-	-	-	-	-	-	-
[illegible] CAION		.15											.10				
[illegible] CAPITAN DAM		.48				06					T	T	.05	.30			
[illegible] IMORE		.41				41						T	T				
[illegible]ONDIDO 2		.16				06					.01		.07	.04			
FONTANA 5 N		.26				07				.04	.02			.13			
FONTANA KAISER		.07				07											
GIBRALTAR DAM 2		.45		.05													
GLENDORA WEST FC 185		.17				10	.03			.05			.08	T			
HEMET		.19					.09										
HENSHAW DAM		.29				02	.02	02	T	T	.06	.09	T	.17	T	T	
IDYLLWILD FIRE DEPT		.19				T					.10		.09				
JULIAN WYNOLA		.74				10	.06				.17		.08	.14			
KUNCAL DAM		.24															
LA CRESCENTA FC 251 B		.60				16				.11			.05	.13			
LAGUNA BEACH		.48				39							.03				
LAKESIDE 2 E		.53				16					T		.02	.44			
LA MESA		.22				06							.09				
LECHUZA PT STN FC-352B		.10															
LOMPOC		.00															
LONG BEACH WSO AP	R	.16				16	T			T			T				
LOS ALAMOS		.00															
LOS ANGELES WSO AP	R	.11		T	T	08			T	.03							
LOS ANGELES CIVIC CTR	R	.12				10							.02				
LOS PRIETOS RANGER STA		.00															
LITTLE CREEK RANGER STN		.23				06	.01			T	.10			.06			
MONTEBELLO		.10				10											
MT WILSON 2		.44				34							.10				
NEW CUYAMA FIRE STA	T	.00					T										
NEWHALL SOLEDAD FC32CE		.10					.10										
NEWPORT BEACH HARBOR		.20				20											
OAK GROVE RANGER STN		.29					.08						.21				
OCEANSIDE MARINA		.13				09				T	T		.04				
OJAI		.11								.07							
OXNARD	T	.00															
PACOIMA DAM FC 33 A E		.06					.04			.02	T						
PALOMAR MT OBSERVATORY		.00															
PALOS VERDES EST FC43D		.19				02	.02					.15					
PASADENA		.42				16	.04			.04				.15	T		
PIRU 2 ESE		.04					.04										
POMONA CAL POLY		.09											.09				
POWAY VALLEY		.14				06						.01					
RAMONA FIRE DEPT		.31	.01			11					.01		.18				
REDLANDS		.59				49								.10			
RIVERSIDE FIRE STN 3		.34				28					.05		.01				
RIVERSIDE CIT EXP STN	R	.42				40				T			.02				
SALSIPUEDES GAGING STN		.00															
SAN BERNARDINO CO HOSP		.52				25				T	.07	.05	.14	T			
SANDBERG PTL FC130B		.27				25											
SANDBERG WSMO	//R	.00															
SAN DIEGO WSO AP	R	.01			T							T	T				
SAN DIMAS FIRE WD FC95		.00															
SAN GABRIEL CANYON PH		.36		.17	.03					.06			.10				
SAN GABRIEL DM FC425BE		.33					.13			.03	.05			.10			
SAN GABRIEL FIRE DEPT	T	.00				T								T			
SAN JACINTO RANGER STN		M	-	-	-	-	-	-	-	-	-	-	-	-	-	-	-
SAN PASQUAL ANIMAL PK		.59				04					.04		.24	.15			
SANTA ANA FIRE STATION		.14				08								.06			

SEE REFERENCE NOTES FOLLOWING STATION INDEX

DAILY PRECIPITATION (CONT)

STATION		DAY OF MONTH 16	17	18	19	20	21	22	23	24	25	26	27	28	29	30	31
CHULA VISTA												T					
CORONA												T					
COVINA TEMPLE FC 111 B																	
CRYSTAL LAKE FC 38F																	
CULVER CITY																	
CUYAMA A													.01				
DEL CANYON RANGER STN													.04				
DOWNEY FIRE STN FC107D																	
DRY CANYON RESERVOIR										-		-	-	-			
EL CAJON													.01				
EL CAPITAN DAM												T	.01	.02			
ELDORADO																	
ELSINORE																	
ESCONDIDO												.02	.01				
FONTANA 5 N																	
FONTANA KAISER																	
GIBRALTAR DAM 2																	
GLENDORA WEST FC 185										T		.01	T				
HEMET																	
HENSHAW DAM							T	.01	T			T	T				T
HOT SPRINGS FIRE DEPT																	
JULIAN WYNOLA													.19				
JUNIPER DAM											.02		.02				
LA BRISENTA FC 251 B												.05					
LAGUNA BEACH												.06					
LAKE ELSINORE 2 E								.02					.19				
LA MESA								.03				.02	.02				
LOMA ALTA PT STN FC-352B												.10					
LOMITA																	
LONG BEACH WSO AP	R			T									T				
LOS ALAMOS																	
LOS ANGELES WSO AP	R										T	T	T				
LOS ANGELES CIVIC CTR	R																
LOS PINITOS RANGER STA																	
LOST CREEK RANGER STN																	
MONTEBELLO																	
MT WILSON 2																	
NEW CUYAMA FIRE STA																	
NEWHALL SOLEDAD FC32CE																	
NEWPORT BEACH HARBOR																	
OAK GROVE RANGER STN													.00				
OCEANSIDE MARINA												T	T				
OJAI												.04					
ONYX													T				
PACOIMA DAM FC 33 A E													T				
PALOMAR MT OBSERVATORY																	
PALOS VERDES EST FC43D																	
PASADENA												.02	.01				
PIRU 2 NSE																	
POMONA CAL POLY																	
POWAY VALLEY								.02					.05				
RIVERSIDE FIRE DEPT																	
ROLAND																	
RIVERSIDE FIRE STN 3																	
RIVERSIDE CIT EXP STN	R											T	T				
RIVERSIDE GAGING STN																	
SAN BERNARDINO CO HOSP													.01				
SANDBERG PTL FC130B													.02				
SANDBERG WSMO	R																
SAN DIEGO WSO AP	R						T	T	T			.01	T				
SAN DIMAS FIRE WD FC95																	
SAN GABRIEL CANYON PH																	
SAN GABRIEL DM FC425BE													.02				
SAN GABRIEL FIRE DEPT																	
SAN JACINTO RANGER STN				-			-	-	-		-	-	-				
SAN PASQUAL ANIMAL PK								.02					.10				
SANTA ANA FIRE STATION																	

SEE REFERENCE NOTES FOLLOWING STATION INDEX

DAILY PRECIPITATION (INCHES)

STATION	TOTAL	1	2	3	4	5	6	7	8	9	10	11	12	13	14	15
SANTA BARBARA	[illegible]															
SANTA BARBARA FAA AP	T [illegible]															
SANTA MARIA WSO AP	RT [illegible]							T		T						
SANTA MONICA PIER	[illegible]															
SAUGUS PWR P T 1	[illegible]					08										
SUN CITY	[illegible]				16	07										
TOPANGA PATROL STN FC6	[illegible]												[illegible]			
TORRANCE	[illegible]				T	04			.05							
TUJUNGA	[illegible]				.13				.05			[illegible]	11			
TUSTIN IRVINE RANCH	[illegible]				T	16										
TWITCHELL DAM	[illegible]															
U C L A	[illegible]				.05	.01										
VAN NUYS FC 15A	T [illegible]				T	T										
VENTURA	[illegible]															
VINCENT FIRE STA FC120	[illegible]				.17							[illegible]				
VISTA 2 NNE	[illegible]				.05	T			T	.07						
WALNUT PTL STA FC102C	[illegible]				.12							[illegible]				
WHITTIER CTY H FC 106C	[illegible]				.18	.03							11			
YORBA LINDA	[illegible]				.44							[illegible]				
SOUTHEAST DESERT BASINS 07																
APPLE VALLEY	[illegible]				.07											
BAKER	[illegible]				.05						T	T				
BARSTOW FIRE STN	[illegible]				.06							[illegible]				
BEAUMONT 1 E	1 [illegible]				.95				T	T		T				
BENTON INSPECTION STA	[illegible]		T	03						.05	T	T			T	T
BIG PINES PARK FC 83B	[illegible]				.05	.29				.14			.15			
BISHOP CREEK INTAKE 2 //R	[illegible]		.14	.32							[illegible]	[illegible]			[illegible]	
BISHOP WSO AP R	[illegible]		.05	T						T		T			.03	
BLYTHE	[illegible]				.21											
BLYTHE FAA AIRPORT	[illegible]				.12											
BORREGO DESERT PARK	[illegible]															
BOULEVARD 2	[illegible]											[illegible]				
BRAWLEY 2 SW	T [illegible]				T											
CALEXICO 2 NE	T [illegible]											T				
CHINA LAKE ARMITAGE	[illegible]		T		.03						T	T				
DAGGETT FAA AIRPORT	.05				.05	T										
DEATH VALLEY	[illegible]		T	.02	T							T				
DEEP CANYON LABORATORY	[illegible]				.17	.01										
DEEP SPRINGS COLLEGE	[illegible]			.03											.01	
EAGLE MOUNTAIN	[illegible]				.33								[illegible]			
EL CENTRO 2 SSW	[illegible]															
EL MIRAGE FIELD	[illegible]					.30							.11			
FAIRMONT	[illegible]					.05					[illegible]					
GOLD ROCK RANCH	[illegible]															
GOLDSTONE ECHO 2	[illegible]															
HAIWEE	[illegible]		.02			.02						[illegible]	[illegible]			.02
HAYFIELD PUMPING PLANT	[illegible]				.15											
IMPERIAL	T [illegible]				T											
INDEPENDENCE	[illegible]			.02												
INDIO U S DATE GARDEN	[illegible]				.11	.14						T				
INYOKERN	[illegible]				.05							[illegible]				
IRON MOUNTAIN	[illegible]				.44	.03										
LAKE ARROWHEAD	[illegible]				.02					.20	T	[illegible]				
LAKE SABRINA //	[illegible]			.10							[illegible]	.12	.06			
LANCASTER FSS/FAA	T [illegible]				T							T				
MECCA FIRE STATION	[illegible]				.10							.01				
MITCHELL CAVERNS	[illegible]				.54							.03				
MOJAVE	[illegible]					.03						[illegible]				
MOUNTAIN PASS	M	-	-	-	-	-	-	-	-	-			-	-	-	-
NEEDLES FAA AIRPORT	.38				.38											
NILAND	.04				.04											
OCOTILLO 2	M	-	-	-	-	-	-	-	-	-		-	-	-	-	-
PALMDALE	.19				10							.03				
PALM SPRINGS	.12				.12											

SEE REFERENCE NOTES FOLLOWING STATION INDEX

DAILY PRECIPITATION (CONT)

CALIFORNIA
MAY [illegible]

STATION	DAY OF MONTH															
	16	17	18	19	20	21	22	23	24	25	26	27	28	29	30	31
ANTA BARBARA																
ANTA BARBARA FAA AP									T	T	T					
ANTA MARIA WSO AP R										T	T					
ANTA MONICA PIER																
AUGUS PWR PLT 1												T	T			
ON CITY																
PANGA PATROL STN FC6											.10					
RBANK																
UJUNGA											.50	.06	.06			
STIN IRVINE RANCH																
ITCHELL DAM											T	.02				
C L A						T					T					
AN NUYS FC 15A											T					
ENTURA																
INCENT FIRE STA FC120																
ISTA 2 NNE							T				.03					
ALNUT PTL STA FC102C																
HITTIER CTY H FC 106C																
ORDA LINDA																
OUTHEAST DESERT																
ASINS 07																
PLE VALLEY																
AKER																
ARSTOW FIRE STN																
AUMONT 1 E											T	1				
NTON INSPECTION STA							T									
G PINES PARK FC 83B																
SHIP CREEK INTAKE 2 R																
SHIP WSO AP R																
YTHE																
YTHE FAA AIRPORT																
RRIGO DESERT PARK																
ULIVARD 2																
AWLEY 2 SW																
LESTO 2 NE																
INA AKE ARMITAGE																
GGETT FAA AIRPORT																
ATH ALLEY																
EP CANYON LABORATORY																
EP SPRINGS COLLEGE											.03					
GLE MOUNTAIN																
CENTRO 2 SSW																
MIRAGE FIELD																
IRMONT																
OLD ROCK RANCH																
LDSTONE ECHO 2																
IWIE																
YFIELD PUMPING PLANT																
PERIAL																
DEPENDENCE																
DIO S DATE GARDEN																
YOSEMITE																
ON MOUNTAIN																
KE ARROWHEAD										T						
KE SABRINA																
NCASTER FSS/FAA																
CCA IRE STATION																
TCHELL CAVERNS																
JAVE																
UNTAIN PASS		-		-		-		-	-	-	-					
EDLEY FAA AIRPORT																
LAND																
OTILLO 2		-		-		-		-	-	-	-					
LMDALE																
LM SPRINGS																

SEE REFERENCE NOTES FOLLOWING STATION INDEX

DAILY PRECIPITATION (INCHES)

STATION	TOTAL	DAY OF MONTH														
		1	2	3	4	5	6	7	8	9	10	11	12	13	14	15
BARKER RESERVOIR	.5				.47	.08										
BANDIBURG	1.[illegible]		.01			.12										
CHUSHONE	[illegible]				.38							1.[illegible]				
SNOW CREEK [illegible]	.46					.46										
SOUTH [illegible]	[illegible]		.10	.12							.18	0.[illegible]	.02			
THERMAL FAA AP	1.1				.13							0.1				
TRONA	[illegible]	.05			T											
TWENTYNINE PALMS	[illegible]				.58											
VALYERMO FIRE STN [illegible]	[illegible]				.32	.30										
VICTORVILLE F MP PLANT	[illegible]					.07							.09			
WILDROSE RANGER STN	1.4					.12					.02					

SEE REFERENCE NOTES FOLLOWING STATION INDEX

DAILY PRECIPITATION (CONT)

STATION	DAY OF MONTH															
	16	17	18	19	20	21	22	23	24	25	26	27	28	29	30	31
PARKER RESERVOIR																
RANDSBURG																
SHOSHONE																
SNOW CREEK UPPER																
SOUTH LAKE																
THERMAL FAA AP																
TRONA																
TWENTYNINE PALMS																
VALYERMO FIRE STN 79																
VICTORVILLE PUMP PLANT																
WILDROSE RANGER STN																

SEE REFERENCE NOTES FOLLOWING STATION INDEX

DAILY TEMPERATURES (°F)

STATION		DAY OF MONTH 1	2	3	4	5	6	7	8	9	10	11	12	13	14	15	16	17	18	19	20	21	22	23	24	25	26	27	28	29	30	31	AVERAGE
CALIFORNIA																																	
NORTH COAST DRAINAGE 01																																	
ANGWIN PAC UNION COL	MAX	71	69	75	80	84	83	83	79	70	66	66	70	70	71	76	80	82	69	76	82	79	80	88	93	94	78	70	73	75	68	78	76
	MIN	38	45	50	57	53	51	53	42	37	37	38	40	41	47	45	53	48	43	50	53	43	49	61		54	47	44	46	42	45	43	46
BIG BAR RANGER STATION	MAX				78	87	92	89				73	80	82	74			85	71	85	90	92			99	101	102	85	79	84	86	82	M
	MIN			38	40	36	41	43			34	36	38	44	44				39	38	44	46			45	50	60	40	39	46	42	51	42
CALISTOGA	MAX	72	82	84	90	84	82	85	80	72	70	75	76	74	80	83	86	84	79	86	85	84	89	99	100	98	74	78	70	76	70	70	81
	MIN	41	41	43	52	47	48	44	42	39	38	39	40	44	47	42	42	48	39	44	45	50	50	54	57	52	56	42	42	50	50	50	45
CALLAHAN	MAX	71	71	69	67	74	75	74	68	58	60	67	70	73	69	73	75	73	63	72	78	77	76	78	84	87	87	69	65	70	74	71	72
	MIN	38	37	33	31	32	34	37	35	29	31	32	34	40	44	37	38	46	35	32	38	46	43	40	44	47	45	33	32	35	36	46	37
CECILVILLE 5 SE	MAX	75	73	75	78	82	82	72	62	64	65	72	74	74	72	76	77	74	74	78	82	80	80	84	93	93	87	72	77	83	80	79	77
	MIN	32	31	31	32	33	38	38	39	27	29	33	34	40	40	32	36	48	35	35	33	44	42	46	40	49	48	33	33	41	45	32	37
CLOVERDALE 3 SSE	MAX	77	83	83	83	91	84	80	74	75	75	70	77	74	73	89	90	75	69	78	86	84	94	99	99	100	77	76	76	78	76	74	81
	MIN	41	39	45	51	46	47	45	46	43	42	41	40	41	47	50	55	53	39	49	46	45	46	55	43	50	52	43	46	50	54	53	46
COVELO	MAX	77	77	76	86	89	90	87	71	68	70	74	79	77	76	83	80	74	73	85	86	84	84	96	99	100	95	78	83	83	78	78	81
	MIN	35	38	39	36	36	37	41	39	35	34	37	36	43	44	36	47	37	34	35	43	44	46	43	46	47	44	36	37	37	37	42	39
CRESCENT CITY 1 N	MAX	60	61	58	62	74	70	64	56	57	59	60	60	58	59	59	59	56	61	60	59	60	60	65	81	71	57	58	60	60	58	58	61
	MIN	40	38	42	46	51	43	43	45	43	37	39	48	38	43	48	42	48	42	39	45	48	49	47	52	47	44	46	45	46	47	52	44
EUREKA WSO CI R	MAX	57	59	58	58	67	68	57	56	56	57	57	59	57	60	58	63	58	57	58	58	58	59	61	74	60	56	56	57	58	62	61	59
	MIN	47	47	46	40	43	47	47	45	44	44	48	47	48	48	48	44	47	46	42	48	48	47	48	49	47	45	44	42	46	48	50	46
FOREST GLEN	MAX	78	77	76	73	79	84	85	79	77	75	66	72	76	77	78	80	80	59	70	83	83	86	89	89	93	96	80	73	83	84	84	79
	MIN	35	36	32	34	34	35	38	37	34	30	31	34	34	41	40	42	32	35	35	35	43	44	41	41	50	46	36	35	38	39	35	37
FORT BRAGG	MAX																																M
	MIN																																M
FORT JONES RANGER STN	MAX			77	72	72	78	80			73	64	72	75	77			80	68	70	74	84			84	90	92	78	78				M
	MIN			34	28	32	35	37			26	31	36	39	44			33	32	34	40	47			39	45	45	34	36				M
FORT ROSS	MAX	58	62	62	64	60	57	62	59	59	58	59	59	59	61	60	62	61	61	63	60	60	63	69	70	67	61	61	54	58	59	61	60
	MIN	37	30	38	38	46	42	44	41	41	40	40	38	42	46	41	39	47	42	41	42	43	44	45	51	49	49	43	43	43	50	50	42.7
GRATON	MAX	69	67	77	81	87	74	81	80	76	70	68	76	70	69	82	81	82	78	80	83	75	76	80	98	99	68	72	71	70	66	70	76.6
	MIN	42	37	40	43	48	45	45	39	37	35	37	38	43	44	40	39	45	38	40	40	46	42	46	55	50	52	43	39	44	50	51	43.0
GRIZZLY CREEK ST PK	MAX	57	60	64	66	69	77	76	62	60	61	64	67	65	61	65	65	70	55	65	67	64	62	65	72	91	68	65	66	68	73	74	66.6
	MIN	46	43	42	45	38	40	45	45	42	46	46	46	49	48	45	48	47	44	45	46	49	47	48	47	48	48	44	43	45	44	44	45.3
HAPPY CAMP RANGER STN	MAX																																M
	MIN																																M
HEALDSBURG	MAX	72	80	86	91	83	76	82	76	73	73	78	78	72	82	83	86	77	82	88	81	80	87	102	103	93	77	76	77	69	74	72	80.9
	MIN	46	43	47	52	51	50	50	52	48	43	43	42	49	49	46	46	51	49	50	47	49	49	54	64	53	54	48	46	50	52	52	49.2
HILTS	MAX	72	68	65	70	79	75	74	66	56	63	66	70	70	71	76	77	72	61	77	83	76	75	81	91	88	82	65	69	74	79	70	72.9
	MIN	38	37	38	30	33	41	41	39	30	32	32	36	39	46	36	41	48	39	33	39	52	45	44	43	50	40	32	33	34	36	48	38.9
HOOPA	MAX	72	71	69	72	85	92	88	75	65	67	71	77	77	77	74	79	80	59	71	84	82	78	80	97	102	97	78	74	78	86	78	78.5
	MIN	45	43	39	41	40	45	44	42	40	40	38	41	45	45	47	40	48	39	40	44	45	46	45	52	55	49	40	40	42	44	51	43.7
KENTFIELD	MAX	69	72	77	77	76	73	77	75	70	70	73	72	70	76	79	82	78	77	81	80	74	76	93	96	94	69	67	72	71	69	66	75.8
	MIN	42	41	43	47	43	43	44	43	43	42	40	44	45	46	43	44	53	44	44	43	44	47	48	58	51	56	46	43	44	51	49	45.6
KLAMATH R	MAX	58	59	63	71	81	75	73	61	61	62	57	61	57	59	60	60	58	63	63	58	61	70	75	86	76	64	65	67	59	61	61	64.7
	MIN	47	44	39	40	41	44	46	38	37	39	41	49	40	44	48	41	47	39	41	42	48	49	46	50	48	43	38	40	43	43	50	43.4
LAVA BEDS NAT MONUMENT	MAX	68	67	70	62	63	67	73	63	58	49	56	60	65	67	63	68	71	53	56	66	74	72	71	75	81	83	66	57	62	64	68	65.7
	MIN	42	37	37	27	32	41	38	33	27	26	31	36	40	42	35	41	42	35	32	40	48	43	41	45	50	42	30	39	35	36	46	37.7
MOUNT HEBRON R S	MAX	70	70	71	71	63	70	73	69	59	63	63	62	67	69	69	72	72	72	63	69	77	75	72	77	82	86	69	62	63	67	71	69.6
	MIN	31	27	29	21	26	26	25	28	22	21	17	30	30	39	27	31	28	27	28	28	44	39	35	41	42	35	25	26	30	31	42	30.0
NAPA STATE HOSPITAL	MAX	78	76	80	80	78	75	75	72	69	65	72	69	66	74	79	78	75	76	83	79	70	77	93	102	99	70	70	70	67	70	69	76.0
	MIN	42	44	45	53	49	47	48	48	45	45	43	44	47	47	44	47	50	41	45	48	51	53	51	60	61	54	51	47	48	53	51	48.5
ORICK PRAIRIE CREEK PK	MAX	56	59	60	69	84	82	66	59	62	59	60	59	57	62	64	65	63	64	65	59	60	65	70	93	73	60	61	64	67	62	59	64.8
	MIN	46	44	36	32	35	38	42	31	34	32	33	47	46	41	36	37	36	34	36	37	44	47	39	38	44	40	32	34	33	42	49	38.5

SEE REFERENCE NOTES FOLLOWING STATION INDEX

DAILY TEMPERATURES(°F)

STATION		DAY OF MONTH 1	2	3	4	5	6	7	8	9	10	11	12	13	14	15	16	17	18	19	20	21	22	23	24	25	26	27	28	29	30	31	AVERAGE
ORLEANS	MAX	74	72	75	87	92	92	[illegible]	[illegible]	[illegible]	[illegible]	[illegible]	[illegible]	[illegible]	[illegible]	[illegible]	[illegible]	[illegible]	[illegible]	[illegible]	[illegible]	[illegible]	[illegible]	[illegible]	[illegible]	[illegible]	[illegible]	[illegible]	86	[illegible]	87	86	82.8
	MIN	44	44	44	41	41	44	[illegible]	[illegible]	[illegible]	[illegible]	[illegible]	[illegible]	[illegible]	[illegible]	[illegible]	[illegible]	[illegible]	[illegible]	[illegible]	[illegible]	[illegible]	[illegible]	[illegible]	[illegible]	[illegible]	[illegible]	[illegible]	43	[illegible]	40	42	43.9
PETALUMA FIRE STN 3	MAX	68	76	81	87	76	71	[illegible]	[illegible]	[illegible]	[illegible]	[illegible]	[illegible]	[illegible]	[illegible]	[illegible]	[illegible]	[illegible]	[illegible]	[illegible]	[illegible]	[illegible]	[illegible]	[illegible]	[illegible]	[illegible]	[illegible]	[illegible]	77	[illegible]	73	64	75.6
	MIN	43	38	42	41	47	48	[illegible]	[illegible]	[illegible]	[illegible]	[illegible]	[illegible]	[illegible]	[illegible]	[illegible]	[illegible]	[illegible]	[illegible]	[illegible]	[illegible]	[illegible]	[illegible]	[illegible]	[illegible]	[illegible]	[illegible]	[illegible]	42	[illegible]	49	50	44.4
POINT ARENA	MAX	58	59	60	60	69	61	[illegible]	[illegible]	[illegible]	[illegible]	[illegible]	[illegible]	[illegible]	[illegible]	[illegible]	[illegible]	[illegible]	[illegible]	[illegible]	[illegible]	[illegible]	[illegible]	[illegible]	[illegible]	[illegible]	[illegible]	[illegible]	61	[illegible]	55	59	60.4
	MIN	48	52	47	46	41	46	[illegible]	[illegible]	[illegible]	[illegible]	[illegible]	[illegible]	[illegible]	[illegible]	[illegible]	[illegible]	[illegible]	[illegible]	[illegible]	[illegible]	[illegible]	[illegible]	[illegible]	[illegible]	[illegible]	[illegible]	[illegible]	36	[illegible]	48	49	46.1
POTTER VALLEY P H	MAX	75	79	81	90	89	93	[illegible]	[illegible]	[illegible]	[illegible]	[illegible]	[illegible]	[illegible]	[illegible]	[illegible]	[illegible]	[illegible]	[illegible]	[illegible]	[illegible]	[illegible]	[illegible]	[illegible]	[illegible]	[illegible]	[illegible]	[illegible]	82	[illegible]	80	69	81.0
	MIN	39	40	43	42	43	45	[illegible]	[illegible]	[illegible]	[illegible]	[illegible]	[illegible]	[illegible]	[illegible]	[illegible]	[illegible]	[illegible]	[illegible]	[illegible]	[illegible]	[illegible]	[illegible]	[illegible]	[illegible]	[illegible]	[illegible]	[illegible]	44	[illegible]	44	49	44.2
RICHARDSON GROVE ST PK	MAX	70	70	63	68	79	82	[illegible]	[illegible]	[illegible]	[illegible]	[illegible]	[illegible]	[illegible]	[illegible]	[illegible]	[illegible]	[illegible]	[illegible]	[illegible]	[illegible]	[illegible]	[illegible]	[illegible]	[illegible]	[illegible]	[illegible]	[illegible]	72	[illegible]	79	78	76.1
	MIN	46	43	42	42	41	44	[illegible]	[illegible]	[illegible]	[illegible]	[illegible]	[illegible]	[illegible]	[illegible]	[illegible]	[illegible]	[illegible]	[illegible]	[illegible]	[illegible]	[illegible]	[illegible]	[illegible]	[illegible]	[illegible]	[illegible]	[illegible]	42	[illegible]	44	47	44.6
SAINT HELENA	MAX	84	81	86	90	91	83	[illegible]	[illegible]	[illegible]	[illegible]	[illegible]	[illegible]	[illegible]	[illegible]	[illegible]	[illegible]	[illegible]	[illegible]	[illegible]	[illegible]	[illegible]	[illegible]	[illegible]	[illegible]	[illegible]	[illegible]	[illegible]	80	[illegible]	78	69	81.4
	MIN	40	43	49	48	48	46	[illegible]	[illegible]	[illegible]	[illegible]	[illegible]	[illegible]	[illegible]	[illegible]	[illegible]	[illegible]	[illegible]	[illegible]	[illegible]	[illegible]	[illegible]	[illegible]	[illegible]	[illegible]	[illegible]	[illegible]	[illegible]	47	[illegible]	49	43	47.3
SAN RAFAEL	MAX																																M
	MIN																																M
SANTA ROSA	MAX	64	75	80	85	76	67	[illegible]	[illegible]	[illegible]	[illegible]	[illegible]	[illegible]	[illegible]	[illegible]	[illegible]	[illegible]	[illegible]	[illegible]	[illegible]	[illegible]	[illegible]	[illegible]	[illegible]	[illegible]	[illegible]	[illegible]	[illegible]	71	[illegible]	69	66	74.0
	MIN	44	41	45	48	50	47	[illegible]	[illegible]	[illegible]	[illegible]	[illegible]	[illegible]	[illegible]	[illegible]	[illegible]	[illegible]	[illegible]	[illegible]	[illegible]	[illegible]	[illegible]	[illegible]	[illegible]	[illegible]	[illegible]	[illegible]	[illegible]	44	[illegible]	50	51	46.9
SAWYERS BAR RANGER STN	MAX			77	75	77	83	[illegible]	[illegible]	[illegible]	[illegible]	[illegible]	[illegible]	[illegible]	[illegible]	[illegible]	[illegible]	[illegible]	[illegible]	[illegible]	[illegible]	[illegible]	[illegible]	[illegible]	[illegible]	[illegible]	[illegible]	[illegible]	73				M
	MIN			36	35	37	42	[illegible]	[illegible]	[illegible]	[illegible]	[illegible]	[illegible]	[illegible]	[illegible]	[illegible]	[illegible]	[illegible]	[illegible]	[illegible]	[illegible]	[illegible]	[illegible]	[illegible]	[illegible]	[illegible]	[illegible]	[illegible]	38				M
SCOTIA	MAX	54	57	59	59	64	75	[illegible]	[illegible]	[illegible]	[illegible]	[illegible]	[illegible]	[illegible]	[illegible]	[illegible]	[illegible]	[illegible]	[illegible]	[illegible]	[illegible]	[illegible]	[illegible]	[illegible]	[illegible]	[illegible]	[illegible]	[illegible]	59	[illegible]	64	65	61.7
	MIN	47	44	45	42	40	43	[illegible]	[illegible]	[illegible]	[illegible]	[illegible]	[illegible]	[illegible]	[illegible]	[illegible]	[illegible]	[illegible]	[illegible]	[illegible]	[illegible]	[illegible]	[illegible]	[illegible]	[illegible]	[illegible]	[illegible]	[illegible]	45	[illegible]	45	46	45.7
SHELTER COVE AVIATION	MAX	63	67	71	79	78	78	[illegible]	[illegible]	[illegible]	[illegible]	[illegible]	[illegible]	[illegible]	[illegible]	[illegible]	[illegible]	[illegible]	[illegible]	[illegible]	[illegible]	[illegible]	[illegible]	[illegible]	[illegible]	[illegible]	[illegible]	[illegible]	70	[illegible]	59	59	69.4
	MIN	44	47	51	52	42	45	[illegible]	[illegible]	[illegible]	[illegible]	[illegible]	[illegible]	[illegible]	[illegible]	[illegible]	[illegible]	[illegible]	[illegible]	[illegible]	[illegible]	[illegible]	[illegible]	[illegible]	[illegible]	[illegible]	[illegible]	[illegible]	46	[illegible]	44	45	45.8
SONOMA	MAX	71	78	81	84	84	84	[illegible]	[illegible]	[illegible]	[illegible]	[illegible]	[illegible]	[illegible]	[illegible]	[illegible]	[illegible]	[illegible]	[illegible]	[illegible]	[illegible]	[illegible]	[illegible]	[illegible]	[illegible]	[illegible]	[illegible]	[illegible]	75	[illegible]	73	65	79.4
	MIN	41	38	41	45	46	47	[illegible]	[illegible]	[illegible]	[illegible]	[illegible]	[illegible]	[illegible]	[illegible]	[illegible]	[illegible]	[illegible]	[illegible]	[illegible]	[illegible]	[illegible]	[illegible]	[illegible]	[illegible]	[illegible]	[illegible]	[illegible]	41	[illegible]	44	56	44.2
TRINITY RIVER HATCH	MAX	76	76	78	79	77	85	[illegible]	[illegible]	[illegible]	[illegible]	[illegible]	[illegible]	[illegible]	[illegible]	[illegible]	[illegible]	[illegible]	[illegible]	[illegible]	[illegible]	[illegible]	[illegible]	[illegible]	[illegible]	[illegible]	[illegible]	[illegible]	74	[illegible]	81	80	80.2
	MIN	37	37	39	35	36	40	[illegible]	[illegible]	[illegible]	[illegible]	[illegible]	[illegible]	[illegible]	[illegible]	[illegible]	[illegible]	[illegible]	[illegible]	[illegible]	[illegible]	[illegible]	[illegible]	[illegible]	[illegible]	[illegible]	[illegible]	[illegible]	36	[illegible]	41	40	40.0
TULELAKE // R	MAX	69	71	68	65	70	74	[illegible]	[illegible]	[illegible]	[illegible]	[illegible]	[illegible]	[illegible]	[illegible]	[illegible]	[illegible]	[illegible]	[illegible]	[illegible]	[illegible]	[illegible]	[illegible]	[illegible]	[illegible]	[illegible]	[illegible]	[illegible]	64	[illegible]	73	72	70.3
	MIN	36	27	34	24	29	31	[illegible]	[illegible]	[illegible]	[illegible]	[illegible]	[illegible]	[illegible]	[illegible]	[illegible]	[illegible]	[illegible]	[illegible]	[illegible]	[illegible]	[illegible]	[illegible]	[illegible]	[illegible]	[illegible]	[illegible]	[illegible]	31	[illegible]	34	41	35.0
UKIAH	MAX	75	78	79	91	88	91	[illegible]	[illegible]	[illegible]	[illegible]	[illegible]	[illegible]	[illegible]	[illegible]	[illegible]	[illegible]	[illegible]	[illegible]	[illegible]	[illegible]	[illegible]	[illegible]	[illegible]	[illegible]	[illegible]	[illegible]	[illegible]	81	[illegible]	78	72	81.0
	MIN	40	42	45	46	46	47	[illegible]	[illegible]	[illegible]	[illegible]	[illegible]	[illegible]	[illegible]	[illegible]	[illegible]	[illegible]	[illegible]	[illegible]	[illegible]	[illegible]	[illegible]	[illegible]	[illegible]	[illegible]	[illegible]	[illegible]	[illegible]	48	[illegible]	49	50	46.9
WARM SPRINGS DAM	MAX	73	71	81	85	91	86	[illegible]	[illegible]	[illegible]	[illegible]	[illegible]	[illegible]	[illegible]	[illegible]	[illegible]	[illegible]	[illegible]	[illegible]	[illegible]	[illegible]	[illegible]	[illegible]	[illegible]	[illegible]	[illegible]	[illegible]	[illegible]	76	[illegible]	70	74	81.0
	MIN	40	38	53	49	46	47	[illegible]	[illegible]	[illegible]	[illegible]	[illegible]	[illegible]	[illegible]	[illegible]	[illegible]	[illegible]	[illegible]	[illegible]	[illegible]	[illegible]	[illegible]	[illegible]	[illegible]	[illegible]	[illegible]	[illegible]	[illegible]	44	[illegible]	50	50	46.7
WEAVERVILLE RANGER STN	MAX	79	79	81	79	81	88	[illegible]	[illegible]	[illegible]	[illegible]	[illegible]	[illegible]	[illegible]	[illegible]	[illegible]	[illegible]	[illegible]	[illegible]	[illegible]	[illegible]	[illegible]	[illegible]	[illegible]	[illegible]	[illegible]	[illegible]	[illegible]	76	[illegible]	81	84	82.2
	MIN	31	31	32	30	30	34	[illegible]	[illegible]	[illegible]	[illegible]	[illegible]	[illegible]	[illegible]	[illegible]	[illegible]	[illegible]	[illegible]	[illegible]	[illegible]	[illegible]	[illegible]	[illegible]	[illegible]	[illegible]	[illegible]	[illegible]	[illegible]	30	[illegible]	35	45	34.5
WEED FIRE DEPARTMENT	MAX	72	72	69	66	65	71	[illegible]	[illegible]	[illegible]	[illegible]	[illegible]	[illegible]	[illegible]	[illegible]	[illegible]	[illegible]	[illegible]	[illegible]	[illegible]	[illegible]	[illegible]	[illegible]	[illegible]	[illegible]	[illegible]	[illegible]	[illegible]	60	[illegible]	68	75	68.7
	MIN	40	34	35	31	31	34	[illegible]	[illegible]	[illegible]	[illegible]	[illegible]	[illegible]	[illegible]	[illegible]	[illegible]	[illegible]	[illegible]	[illegible]	[illegible]	[illegible]	[illegible]	[illegible]	[illegible]	[illegible]	[illegible]	[illegible]	[illegible]	32	[illegible]	42	49	37.2
WILLITS 1 NE	MAX	71	70	73	85	84	84	[illegible]	[illegible]	[illegible]	[illegible]	[illegible]	[illegible]	[illegible]	[illegible]	[illegible]	[illegible]	[illegible]	[illegible]	[illegible]	[illegible]	[illegible]	[illegible]	[illegible]	[illegible]	[illegible]	[illegible]	[illegible]	76	[illegible]	74	70	76.3
	MIN	39	41	40	36	35	40	[illegible]	[illegible]	[illegible]	[illegible]	[illegible]	[illegible]	[illegible]	[illegible]	[illegible]	[illegible]	[illegible]	[illegible]	[illegible]	[illegible]	[illegible]	[illegible]	[illegible]	[illegible]	[illegible]	[illegible]	[illegible]	36	[illegible]	45	48	39.1
WILLOW CREEK 1 NW	MAX	81	75	75	76	88	94	[illegible]	[illegible]	[illegible]	[illegible]	[illegible]	[illegible]	[illegible]	[illegible]	[illegible]	[illegible]	[illegible]	[illegible]	[illegible]	[illegible]	[illegible]	[illegible]	[illegible]	[illegible]	[illegible]	[illegible]	[illegible]	84	[illegible]	88	70	82.0
	MIN	39	41	40	39	38	40	[illegible]	[illegible]	[illegible]	[illegible]	[illegible]	[illegible]	[illegible]	[illegible]	[illegible]	[illegible]	[illegible]	[illegible]	[illegible]	[illegible]	[illegible]	[illegible]	[illegible]	[illegible]	[illegible]	[illegible]	[illegible]	36	[illegible]	40	48	40.2
YREKA	MAX	78	80	75	71	73	78	[illegible]	[illegible]	[illegible]	[illegible]	[illegible]	[illegible]	[illegible]	[illegible]	[illegible]	[illegible]	[illegible]	[illegible]	[illegible]	[illegible]	[illegible]	[illegible]	[illegible]	[illegible]	[illegible]	[illegible]	[illegible]	68	[illegible]	77	81	76.3
	MIN	39	36	37	30	37	39	[illegible]	[illegible]	[illegible]	[illegible]	[illegible]	[illegible]	[illegible]	[illegible]	[illegible]	[illegible]	[illegible]	[illegible]	[illegible]	[illegible]	[illegible]	[illegible]	[illegible]	[illegible]	[illegible]	[illegible]	[illegible]	34	[illegible]	40	49	39.0
SACRAMENTO DRAINAGE 02																																	
ADIN RANGER STATION	MAX			70	69	69	74	[illegible]	[illegible]	[illegible]	[illegible]	[illegible]	[illegible]	[illegible]	[illegible]	[illegible]	[illegible]	[illegible]	[illegible]	[illegible]	[illegible]	[illegible]	[illegible]	[illegible]	[illegible]	[illegible]	[illegible]	[illegible]	65				M
	MIN			31	30	33	35	[illegible]	[illegible]	[illegible]	[illegible]	[illegible]	[illegible]	[illegible]	[illegible]	[illegible]	[illegible]	[illegible]	[illegible]	[illegible]	[illegible]	[illegible]	[illegible]	[illegible]	[illegible]	[illegible]	[illegible]	[illegible]	28				M
ALTURAS RANGER STATION	MAX	71	72	72	67	65	68	[illegible]	[illegible]	[illegible]	[illegible]	[illegible]	[illegible]	[illegible]	[illegible]	[illegible]	[illegible]	[illegible]	[illegible]	[illegible]	[illegible]	[illegible]	[illegible]	[illegible]	[illegible]	[illegible]	[illegible]	[illegible]	59	[illegible]	63	70	67.7
	MIN	33	25	28	25	28		[illegible]	[illegible]	[illegible]	[illegible]	[illegible]	[illegible]	[illegible]	[illegible]	[illegible]	[illegible]	[illegible]	[illegible]	[illegible]	[illegible]	[illegible]	[illegible]	[illegible]	[illegible]	[illegible]	[illegible]	[illegible]	29	[illegible]	27	34	32.5
AUBURN	MAX	79	73	80	81	85	85	[illegible]	[illegible]	[illegible]	[illegible]	[illegible]	[illegible]	[illegible]	[illegible]	[illegible]	[illegible]	[illegible]	[illegible]	[illegible]	[illegible]	[illegible]	[illegible]	[illegible]	[illegible]	[illegible]	[illegible]	[illegible]	74	[illegible]	71	71	79.6
	MIN	46	46	52	54	50	50	[illegible]	[illegible]	[illegible]	[illegible]	[illegible]	[illegible]	[illegible]	[illegible]	[illegible]	[illegible]	[illegible]	[illegible]	[illegible]	[illegible]	[illegible]	[illegible]	[illegible]	[illegible]	[illegible]	[illegible]	[illegible]	50	[illegible]	45	47	50.6
AUBURN DAM PROJECT	MAX	76	71	78	80	83	83	[illegible]	[illegible]	[illegible]	[illegible]	[illegible]	[illegible]	[illegible]	[illegible]	[illegible]	[illegible]	[illegible]	[illegible]	[illegible]	[illegible]	[illegible]	[illegible]	[illegible]	[illegible]	[illegible]	[illegible]	[illegible]	72	[illegible]	76	75	78.6
	MIN	44	47	50	52	49	55	[illegible]	[illegible]	[illegible]	[illegible]	[illegible]	[illegible]	[illegible]	[illegible]	[illegible]	[illegible]	[illegible]	[illegible]	[illegible]	[illegible]	[illegible]	[illegible]	[illegible]	[illegible]	[illegible]	[illegible]	[illegible]	47	[illegible]	46	46	49.9
BLUE CANYON WSMO / R	MAX	62	64	67	67	63	71	[illegible]	[illegible]	[illegible]	[illegible]	[illegible]	[illegible]	[illegible]	[illegible]	[illegible]	[illegible]	[illegible]	[illegible]	[illegible]	[illegible]	[illegible]	[illegible]	[illegible]	[illegible]	[illegible]	[illegible]	[illegible]	62	[illegible]	64	57	64.3
	MIN	46	47	48	49	49	5[illegible]	[illegible]	[illegible]	[illegible]	[illegible]	[illegible]	[illegible]	[illegible]	[illegible]	[illegible]	[illegible]	[illegible]	[illegible]	[illegible]	[illegible]	[illegible]	[illegible]	[illegible]	[illegible]	[illegible]	[illegible]	[illegible]	42	[illegible]	45	49	46.2

DAILY TEMPERATURES (°F)

STATION		DAY OF MONTH 1	2	3	4	5	6	7	8	9	10	11	12	13	14	15	16	17	18	19	20	21	22	23	24	25	26	27	28	29	30	31	AVERAGE
BOWMAN DAM	MAX																																M
	MIN																																M
BROOKS FARNHAM RANCH	MAX	93	79	83	87	82	87		93	78	74	74		83	83		89	91	79	80		83	89	93	97	99	[illegible]	88	80	86	87	85	[illegible]
	MIN	37	41	45	46	59	43		45	42	39	39		43	52		47	50	44	45		47	50	59	75	59	[illegible]	54	44	44	47	49	[illegible]
BURNEY	MAX	74	71	74	71	71	75	79	74	62	61	63	68	71	74	71	77	79	65	64	76	78	81	80	83	88	92	78	67	73	73	75	73.[illegible]
	MIN	21	25	29	26	24	26	32	27	20	24	27	27	33	39	29	30	44	37	25	30	37	35	34	37	37	49	38	25	25	30	33	31.[illegible]
CANBY RANGER STATION	MAX			70	66	64	69	73			68	56	63	68	70			75	54	60	72	75			79	81	85	71	60				M
	MIN			29	27	26	29	36			26	27	35	36	41			32	36	30	33	42			39	41	50	33	39				M
CANYON DAM	MAX	68	71	70	71	70	71	74	71	66	65	58	63	66	68	70	72	72	60	70	71	74	78	79	79	81	84	77	66	65	70	73	70.[illegible]
	MIN	31	32	33	31	30	33	36	35	35	29	30	31	34	39	37	37	41	41	31	36	40	40	41	46	45	46	49	30	35	[illegible]	41	[illegible]
CHESTER	MAX	69	71	74	72	71	75	74	69	55	54	61	69	68	66	69	74	74	60	71	74	73	76	78	80	85	85	75	67	66	71	71	70.[illegible]
	MIN	28	28	28	27	28	29	32	31	26	28	26	28	31	36	30	31	38	35	29	31	36	36	49	53	42	41	46	28	33	29	38	[illegible]
CHICO UNIVERSITY FARM	MAX	82	77	83	86	86	89	92	88		71	74	80	80	80	81	89	89	76	78	87	87	75	91	97	99	100	73	81	80			84.[illegible]
	MIN	47	47	47	59	49	49	53	53	53	45	42	48	55	54	52	59	51	52	49	53	52	55	61	65	63	56	57	46	53	49	52	52.4
CLEARLAKE HIGHLANDS	MAX	81	78	82	82	84	86	91	84	69	69	71	75	81	81	77	84	86	68	76	84	85	86	90	93	94	100	83	75	83	80	81	81.[illegible]
	MIN	34	35	43	40	39	42	46	48	41	35	34	38	45	51	42	44	54	44	39	42	46	47	48	57	50	51	48	38	40	40	44	43.5
COLFAX	MAX	72	76	77	83	82	81	80	75	75	62	68	70	71	72	77	79	79	70	78	78	79	81	81	84	83	89	76	74	73	72	70	77.4
	MIN	47	47	49	50	48	53	54	51	44	40	37	47	48	49	47	54	42	40	48	53	54	47	50	70	64	52	49	46	45	46	45	48.1
COLUSA 2 SSW	MAX	84	84	85	86	87	94	93	86	77	74	79	79	79	78	86	88	87	78	85	87	88	90	95	96	101	97	80	82	81	79	79	85.[illegible]
	MIN	43	44	49	44	50	51	55	54	53	44	44	49	48	52	53	53	55	54	55	55	51	50	59	68	67	52	52	55	48	49	52	52.[illegible]
DAVIS 2 WSW EXP FARM	MAX	77	75	81	85	86	88	90	87	76	71	71	79	78	76	81	88	88	74	80	88	86	85	93	97	99	93	80	77	82	75	79	82.7
	MIN	41	39	44	61	47	44	47	47	44	43	42	46	46	49	47	49	51	44	50	49	47	49	64	74	56	54	50	47	45	46	49	48.7
DEER CREEK FOREBAY	MAX	72	72		76	75	80	79	74	62	52	55	62							66	76	76	76	81	83	84	88	77	65	71	72	71	72.7
	MIN	40	45		45	46	47	49	45	39	31	31	39							41	48	50	51	54	60	60	61	48	40	43	42	45	45.[illegible]
DE SABLA	MAX	69	71	80	80	79	79	79	75	65	60	66	68	68	79	78	76	76	69	75	76	75	80	84	89	90	88	74	70	76	71	71	75.5
	MIN	36	37	38	44	48	44	43	40	32	32	32	35	39	43	41	41	45	35	43	42	43	44	52	55	54	48	45	36	40	37	41	41.5
DOBBINS 1 S	MAX	72	77	80	85	84	84	82	77	65	65	72	73	74	74	80	83	81	82	81	80	82	85	93	97	95	85	75	78	75	76	67	79.3
	MIN	43	43	45	52	52	47	49	47	44	38	37	42	45	48	47	47	47	40	49	49	48	50	60	71	58	53	50	41	44	42	45	47.5
DOWNIEVILLE RANGER STA	MAX			74	79	77	80	84			74	60	67	70	70			78	69	73	81	78			88	93	92	82	66				M
	MIN			37	37	35	43	38			33	32	31	30	29				28	28	27	37			45	45	47	46	34				M
DUNSMUIR TRTMT PLANT	MAX	75	73	75	75	81	83	75	77	64	65	74	76	75	74	80	83	81	69	79	81	86	78	85	90	95	93	68	75	78	78	69	77.7
	MIN	41	38	41	46	45	42	44	45	41	37	35	41	43	46	44	44	51	45	45	42	45	54	58	58	51	54	43	42	46	40	42	44.9
EAST PARK RESERVOIR	MAX	80	78	82	83	82	85	82	85	70	65	64	65	78	77	78	78	90	72	72	78	82	90	90	92	95	100	82	81	78	78	80	80.[illegible]
	MIN	38	39	38	40	39	44	52	40	38	39	39	40	41	40	41	39	42	40	40	42	41	42	41	45	46	47	40	44	46	45	40	41.5
FAIRFIELD FIRE STN 2	MAX	74	72	82	87	90	90	89	85	85	74	74	80	75	75	81	90	87	76	84	90	87	92	92	99	100	93	79	81	84	74	80	83.6
	MIN	45	48	49	54	51	50	50	49	47	48	46	47	49	51	49	51	55	44	47	53	49	52	51	66	56	55	51	50	50	51	49	50.4
FOLSOM DAM	MAX	79	75	83	86	89	88	87	85	76	71	73	79	77	79	80	88	88	75	88	87	87	85	85	97	100	92	82	75	84	74	79	83.0
	MIN	46	46	46	54	55	51	51	50	49	45	43	44	47	49	51	50	54	45	45	54	51	50	54	66	62	55	50	51	48	49	50	50.4
GEORGETOWN RANGER STA	MAX	73	72	75	78	82	80	80	77	64	57	62	69	70	72	72	77	80	79	70	77	79	79	82	91	91	97	72	65	74	70	72	75.4
	MIN	43	44	45	45	45	49	49	44	31	32	31	40	41	44	44	47	50	33	50	47	48	47	56	64	61	47	53	39	42	39	38	44.8
GRASS VALLEY 2	MAX	72	71	74	76	83	78	80	75	64	57	60	67	69	69	70	75	77	67	69	75	76	71	80	89	91	90	75	66	71	68	70	73.4
	MIN	42	41	42	47	41	44	47	47	43	36	35	41	43	46	43	43	48	38	42	47	47	46	46	57	55	54	49	39	39	39	43	44.2
HARRISON GULCH R S	MAX	74	74	76	76	78	86	86	79	70	77	68	74	73	73	77	80	82	62	74	78	79	85	96	87	91	96	84	75	72	77	77	78.3
	MIN	34	34	35	31	29	37	45	40	25	27	28	40	40	50	32	37	34	38	31	38	40	47		43	44	52	44	32	34	34	43	37.3
HAT CREEK P H 1	MAX																																M
	MIN																																M
JESS VALLEY	MAX	60	61	58	60	58	63	62	53	42	43	50	57	65	62	60	65	61	59	60	67	67	64	73	78	76	75	59	55	58	63	62	61.4
	MIN	30	30	28	24	28	30	32	29	20	26	23	28	29	29	29	34	37	29	26	35	37	35	36	42	45	43	32	24	28	30	34	31.0
LAKEPORT	MAX	77	80	80	85	84	90	89	80	80	68	77	81	81	77	85	86	83	75	82	86	86	88	92	94	99	95	84	82	81	82	82	83.6
	MIN	34	33	43	43	42	45	45	43	32	37	38	38	45	48	41	44	49	36	44	45	45	47	48	55	55	48	44	44	40	42	42	43.1
LAKE SOLANO	MAX	77	75	77	85	84	85	88	83	73	66	66	75	77	75	78	82	85	70	78	86	81	82	90	94	97	90	82	75	84	79	83	80.7
	MIN	45	44	50	60	49	49	53	51	54	45	46	48	47	52	51	52	60	48	55	52	51	52	64	72	60	57	54	53	48	51	51	52.4
LAKE SPAULDING	MAX	68	68	72	76	72	76	76	66	50	52	60	64	67	68	70	72	72	64	71	75	78	82	82	83	88	86	77	67	68	73	72	71.5
	MIN	30	30	30	35	33	32	32	30	30	21	24	27	29	35	34	32	35	30	33	27	34	40	37	55	47	42	40	31	30	32	36	33.3

SEE REFERENCE NOTES FOLLOWING STATION INDEX

DAILY TEMPERATURES (°F)

STATION		DAY OF MONTH 1	2	3	4	5	6	7	8	9	10	11	12	13	14	15	16	17	18	19	20	21	22	23	24	25	26	27	28	29	30	31	AVERAGE
MANZANITA LAKE	MAX	[illegible]	[illegible]	[illegible]	[illegible]	[illegible]	[illegible]	[illegible]	[illegible]	[illegible]	[illegible]	[illegible]	[illegible]	[illegible]	[illegible]	[illegible]	[illegible]	[illegible]	[illegible]	[illegible]	[illegible]	[illegible]	[illegible]	[illegible]	[illegible]	[illegible]	[illegible]	[illegible]	[illegible]	[illegible]	62	61	64 8
	MIN	[illegible]	[illegible]	[illegible]	[illegible]	[illegible]	[illegible]	[illegible]	[illegible]	[illegible]	[illegible]	[illegible]	[illegible]	[illegible]	[illegible]	[illegible]	[illegible]	[illegible]	[illegible]	[illegible]	[illegible]	[illegible]	[illegible]	[illegible]	[illegible]	[illegible]	[illegible]	[illegible]	[illegible]	[illegible]	30	34	34 8
MARKLEY COVE	MAX	[illegible]	[illegible]	[illegible]	[illegible]	[illegible]	[illegible]	[illegible]	[illegible]	[illegible]	[illegible]	[illegible]	[illegible]	[illegible]	[illegible]	[illegible]	[illegible]	[illegible]	[illegible]	[illegible]	[illegible]	[illegible]	[illegible]	[illegible]	[illegible]	[illegible]	[illegible]	[illegible]	[illegible]	[illegible]	72	[illegible]	80 6
	MIN	[illegible]	[illegible]	[illegible]	[illegible]	[illegible]	[illegible]	[illegible]	[illegible]	[illegible]	[illegible]	[illegible]	[illegible]	[illegible]	[illegible]	[illegible]	[illegible]	[illegible]	[illegible]	[illegible]	[illegible]	[illegible]	[illegible]	[illegible]	[illegible]	[illegible]	[illegible]	[illegible]	[illegible]	[illegible]	48	[illegible]	48 3
MARYSVILLE	MAX	[illegible]	[illegible]	[illegible]	[illegible]	[illegible]	[illegible]	[illegible]	[illegible]	[illegible]	[illegible]	[illegible]	[illegible]	[illegible]	[illegible]	[illegible]	[illegible]	[illegible]	[illegible]	[illegible]	[illegible]	[illegible]	[illegible]	[illegible]	[illegible]	[illegible]	[illegible]	[illegible]	[illegible]	[illegible]	85	[illegible]	84 9
	MIN	[illegible]	[illegible]	[illegible]	[illegible]	[illegible]	[illegible]	[illegible]	[illegible]	[illegible]	[illegible]	[illegible]	[illegible]	[illegible]	[illegible]	[illegible]	[illegible]	[illegible]	[illegible]	[illegible]	[illegible]	[illegible]	[illegible]	[illegible]	[illegible]	[illegible]	[illegible]	[illegible]	[illegible]	[illegible]	48	[illegible]	53 9
MC CLOUD	MAX	[illegible]	[illegible]	[illegible]	[illegible]	[illegible]	[illegible]	[illegible]	[illegible]	[illegible]	[illegible]	[illegible]	[illegible]	[illegible]	[illegible]	[illegible]	[illegible]	[illegible]	[illegible]	[illegible]	[illegible]	[illegible]	[illegible]	[illegible]	[illegible]	[illegible]	[illegible]	[illegible]	[illegible]	[illegible]	[illegible]	[illegible]	74 9
	MIN	[illegible]	[illegible]	[illegible]	[illegible]	[illegible]	[illegible]	[illegible]	[illegible]	[illegible]	[illegible]	[illegible]	[illegible]	[illegible]	[illegible]	[illegible]	[illegible]	[illegible]	[illegible]	[illegible]	[illegible]	[illegible]	[illegible]	[illegible]	[illegible]	[illegible]	[illegible]	[illegible]	[illegible]	[illegible]	[illegible]	[illegible]	37 8
MINERAL	MAX	[illegible]	[illegible]	[illegible]	[illegible]	[illegible]	[illegible]	[illegible]	[illegible]	[illegible]	[illegible]	[illegible]	[illegible]	[illegible]	[illegible]	[illegible]	[illegible]	[illegible]	[illegible]	[illegible]	[illegible]	[illegible]	[illegible]	[illegible]	[illegible]	[illegible]	[illegible]	[illegible]	[illegible]	[illegible]	68	[illegible]	65 5
	MIN	[illegible]	[illegible]	[illegible]	[illegible]	[illegible]	[illegible]	[illegible]	[illegible]	[illegible]	[illegible]	[illegible]	[illegible]	[illegible]	[illegible]	[illegible]	[illegible]	[illegible]	[illegible]	[illegible]	[illegible]	[illegible]	[illegible]	[illegible]	[illegible]	[illegible]	[illegible]	[illegible]	[illegible]	[illegible]	2	37	32 6
MOUNT SHASTA WSO CI	MAX	[illegible]	[illegible]	[illegible]	[illegible]	[illegible]	[illegible]	[illegible]	[illegible]	[illegible]	[illegible]	[illegible]	[illegible]	[illegible]	[illegible]	[illegible]	[illegible]	[illegible]	[illegible]	[illegible]	[illegible]	[illegible]	[illegible]	[illegible]	[illegible]	[illegible]	[illegible]	[illegible]	[illegible]	[illegible]	7	67	69 7
	MIN	[illegible]	[illegible]	[illegible]	[illegible]	[illegible]	[illegible]	[illegible]	[illegible]	[illegible]	[illegible]	[illegible]	[illegible]	[illegible]	[illegible]	[illegible]	[illegible]	[illegible]	[illegible]	[illegible]	[illegible]	[illegible]	[illegible]	[illegible]	[illegible]	[illegible]	[illegible]	[illegible]	[illegible]	[illegible]	3	42	39 3
NEVADA CITY	MAX	[illegible]	[illegible]	[illegible]	[illegible]	[illegible]	[illegible]	[illegible]	[illegible]	[illegible]	[illegible]	[illegible]	[illegible]	[illegible]	[illegible]	[illegible]	[illegible]	[illegible]	[illegible]	[illegible]	[illegible]	[illegible]	[illegible]	[illegible]	[illegible]	[illegible]	[illegible]	[illegible]	[illegible]	[illegible]	7	72	75 0
	MIN	[illegible]	[illegible]	[illegible]	[illegible]	[illegible]	[illegible]	[illegible]	[illegible]	[illegible]	[illegible]	[illegible]	[illegible]	[illegible]	[illegible]	[illegible]	[illegible]	[illegible]	[illegible]	[illegible]	[illegible]	[illegible]	[illegible]	[illegible]	[illegible]	[illegible]	[illegible]	[illegible]	[illegible]	[illegible]	4	44	45 2
ORLAND	MAX	[illegible]	[illegible]	[illegible]	[illegible]	[illegible]	[illegible]	[illegible]	[illegible]	[illegible]	[illegible]	[illegible]	[illegible]	[illegible]	[illegible]	[illegible]	[illegible]	[illegible]	[illegible]	[illegible]	[illegible]	[illegible]	[illegible]	[illegible]	[illegible]	[illegible]	[illegible]	[illegible]	[illegible]	[illegible]	[illegible]	[illegible]	84 0
	MIN	[illegible]	[illegible]	[illegible]	[illegible]	[illegible]	[illegible]	[illegible]	[illegible]	[illegible]	[illegible]	[illegible]	[illegible]	[illegible]	[illegible]	[illegible]	[illegible]	[illegible]	[illegible]	[illegible]	[illegible]	[illegible]	[illegible]	[illegible]	[illegible]	[illegible]	[illegible]	[illegible]	[illegible]	[illegible]	[illegible]	[illegible]	55 1
OROVILLE DAM	MAX	[illegible]	[illegible]	[illegible]	[illegible]	[illegible]	[illegible]	[illegible]	[illegible]	[illegible]	[illegible]	[illegible]	[illegible]	[illegible]	[illegible]	[illegible]	[illegible]	[illegible]	[illegible]	[illegible]	[illegible]	[illegible]	[illegible]	[illegible]	[illegible]	[illegible]	[illegible]	[illegible]	[illegible]	[illegible]	[illegible]	[illegible]	83 1
	MIN	[illegible]	[illegible]	[illegible]	[illegible]	[illegible]	[illegible]	[illegible]	[illegible]	[illegible]	[illegible]	[illegible]	[illegible]	[illegible]	[illegible]	[illegible]	[illegible]	[illegible]	[illegible]	[illegible]	[illegible]	[illegible]	[illegible]	[illegible]	[illegible]	[illegible]	[illegible]	[illegible]	[illegible]	[illegible]	[illegible]	[illegible]	54 0
PARADISE	MAX	[illegible]	[illegible]	[illegible]	[illegible]	[illegible]	[illegible]	[illegible]	[illegible]	[illegible]	[illegible]	[illegible]	[illegible]	[illegible]	[illegible]	[illegible]	[illegible]	[illegible]	[illegible]	[illegible]	[illegible]	[illegible]	[illegible]	[illegible]	[illegible]	[illegible]	[illegible]	[illegible]	[illegible]	[illegible]	77	78	80 6
	MIN	[illegible]	[illegible]	[illegible]	[illegible]	[illegible]	[illegible]	[illegible]	[illegible]	[illegible]	[illegible]	[illegible]	[illegible]	[illegible]	[illegible]	[illegible]	[illegible]	[illegible]	[illegible]	[illegible]	[illegible]	[illegible]	[illegible]	[illegible]	[illegible]	[illegible]	[illegible]	[illegible]	[illegible]	[illegible]	48	48	52 8
PLACERVILLE	MAX	[illegible]	[illegible]	[illegible]	[illegible]	[illegible]	[illegible]	[illegible]	[illegible]	[illegible]	[illegible]	[illegible]	[illegible]	[illegible]	[illegible]	[illegible]	[illegible]	[illegible]	[illegible]	[illegible]	[illegible]	[illegible]	[illegible]	[illegible]	[illegible]	[illegible]	[illegible]	[illegible]	[illegible]	[illegible]	69	6	75 8
	MIN	[illegible]	[illegible]	[illegible]	[illegible]	[illegible]	[illegible]	[illegible]	[illegible]	[illegible]	[illegible]	[illegible]	[illegible]	[illegible]	[illegible]	[illegible]	[illegible]	[illegible]	[illegible]	[illegible]	[illegible]	[illegible]	[illegible]	[illegible]	[illegible]	[illegible]	[illegible]	[illegible]	[illegible]	[illegible]	41	41	46 0
PLACERVILLE IFG	MAX	[illegible]	[illegible]	[illegible]	[illegible]	[illegible]	[illegible]	[illegible]	[illegible]	[illegible]	[illegible]	[illegible]	[illegible]	[illegible]	[illegible]	[illegible]	[illegible]	[illegible]	[illegible]	[illegible]	[illegible]	[illegible]	[illegible]	[illegible]	[illegible]	[illegible]	[illegible]	[illegible]	[illegible]	[illegible]	76	6	77 9
	MIN	[illegible]	[illegible]	[illegible]	[illegible]	[illegible]	[illegible]	[illegible]	[illegible]	[illegible]	[illegible]	[illegible]	[illegible]	[illegible]	[illegible]	[illegible]	[illegible]	[illegible]	[illegible]	[illegible]	[illegible]	[illegible]	[illegible]	[illegible]	[illegible]	[illegible]	[illegible]	[illegible]	[illegible]	[illegible]	48	4	53 8
PORTOLA	MAX	[illegible]	[illegible]	[illegible]	[illegible]	[illegible]	[illegible]	[illegible]	[illegible]	[illegible]	[illegible]	[illegible]	[illegible]	[illegible]	[illegible]	[illegible]	[illegible]	[illegible]	[illegible]	[illegible]	[illegible]	[illegible]	[illegible]	[illegible]	[illegible]	[illegible]	[illegible]	[illegible]	[illegible]	[illegible]	72	7	71 7
	MIN	[illegible]	[illegible]	[illegible]	[illegible]	[illegible]	[illegible]	[illegible]	[illegible]	[illegible]	[illegible]	[illegible]	[illegible]	[illegible]	[illegible]	[illegible]	[illegible]	[illegible]	[illegible]	[illegible]	[illegible]	[illegible]	[illegible]	[illegible]	[illegible]	[illegible]	[illegible]	[illegible]	[illegible]	[illegible]	28	2	31 5
QUINCY	MAX	[illegible]	[illegible]	[illegible]	[illegible]	[illegible]	[illegible]	[illegible]	[illegible]	[illegible]	[illegible]	[illegible]	[illegible]	[illegible]	[illegible]	[illegible]	[illegible]	[illegible]	[illegible]	[illegible]	[illegible]	[illegible]	[illegible]	[illegible]	[illegible]	[illegible]	[illegible]	[illegible]	[illegible]	[illegible]	[illegible]	[illegible]	[illegible]
	MIN	[illegible]	[illegible]	[illegible]	[illegible]	[illegible]	[illegible]	[illegible]	[illegible]	[illegible]	[illegible]	[illegible]	[illegible]	[illegible]	[illegible]	[illegible]	[illegible]	[illegible]	[illegible]	[illegible]	[illegible]	[illegible]	[illegible]	[illegible]	[illegible]	[illegible]	[illegible]	[illegible]	[illegible]	[illegible]	[illegible]	[illegible]	[illegible]
RED BLUFF WSO AP	MAX	[illegible]	[illegible]	[illegible]	[illegible]	[illegible]	[illegible]	[illegible]	[illegible]	[illegible]	[illegible]	[illegible]	[illegible]	[illegible]	[illegible]	[illegible]	[illegible]	[illegible]	[illegible]	[illegible]	[illegible]	[illegible]	[illegible]	[illegible]	[illegible]	[illegible]	[illegible]	[illegible]	[illegible]	87	84	[illegible]	[illegible]
	MIN	[illegible]	[illegible]	[illegible]	[illegible]	[illegible]	[illegible]	[illegible]	[illegible]	[illegible]	[illegible]	[illegible]	[illegible]	[illegible]	[illegible]	[illegible]	[illegible]	[illegible]	[illegible]	[illegible]	[illegible]	[illegible]	[illegible]	[illegible]	[illegible]	[illegible]	[illegible]	[illegible]	[illegible]	52	5	[illegible]	[illegible]
REDDING FIRE STN 4	MAX	84	[illegible]	87	8	[illegible]	93	8	8	74	7	7	82	8	85	87	9	[illegible]	79	88	[illegible]	91	92	96	02	103	0	87	8	86	86	84	87 0
	MIN	4	[illegible]	49	6	[illegible]	50	4	5	48	4	3	44	4	45	43	4	[illegible]	52	48	[illegible]	45	57	54	75	64	6	59	4	50	50	51	50 7
SACRAMENTO FAA AP	RMAX	7	[illegible]	83	8	[illegible]	84	8	7	69	6	7	75	7	78	87	8	[illegible]	79	85	[illegible]	83	89	97	00	86	7	73	8	74	78	70	80 3
	MIN	4	[illegible]	47	5	[illegible]	47	4	4	45	4	4	46	4	47	47	4	[illegible]	41	47	[illegible]	50	50	64	65	55	5	50	4	48	49	49	48 8
SACRAMENTO WSO CI	RMAX	7	[illegible]	87	8	[illegible]	89	8	7	72	7	8	77	7	82	88	9	[illegible]	80	88	[illegible]	85	91	97	98	88	7	77	8	76	80	70	82 9
	MIN	4	[illegible]	55	6	[illegible]	53	5	5	52	5	4	50	5	52	52	5	[illegible]	50	54	[illegible]	53	54	67	70	59	5	53	5	51	52	53	53 3
SHASTA DAM	MAX	8	[illegible]	82	81	[illegible]	85	8	8	79	7	7	79	8	78	77	8	[illegible]	82	76	[illegible]	86	89	88	92	91	3	87	7	79	83	85	82 8
	MIN	4	[illegible]	51	5	[illegible]	59	6	5	48	4	4	54	5	52	57	5	[illegible]	53	57	[illegible]	58	62	64	64	71	6	50	51	60	56	46	55 3
SIERRA CITY	MAX	7	[illegible]	73	7	[illegible]	74	7	7	65	5	5	63	6	71	70	7	[illegible]	69	6	[illegible]	77	78	83	83	8	8	81	66	70	63	76	72 9
	MIN	3	[illegible]	40	4	[illegible]	43	4	3	38	3	3	35	4	43	37	4	[illegible]	38	4	[illegible]	44	47	50	57	5	4	42	38	33	33	39	41 7
SIERRAVILLE R S	MAX	7	[illegible]	72	7	[illegible]	72	7	7	60	4	5	62	7	68	68	7	[illegible]	65	7	[illegible]	75	76	84	85	8	8	85	65	68	68	76	71 5
	MIN	3	[illegible]	36	3	[illegible]	36	4	3	31	2	2	30	3	40	38	3	[illegible]	32	3	[illegible]	35	40	44	42	4	4	50	23	34	30	41	36 3
STONY GORGE RESERV	MAX	7	[illegible]	79	8	[illegible]	86	8	8	76	7	7	77	7	77	82	8	[illegible]	76	7	[illegible]	86	8	91	94	9	0	81	78	80	83	82	82 5
	MIN	4	[illegible]	45	5	[illegible]	49	5	4	41	3	4	43	4	52	50	4	[illegible]	51	4	[illegible]	52	5	58	65	5	5	54	44	49	48	50	49 3
STRAWBERRY VALLEY	MAX	6	[illegible]	72	7	[illegible]	77	7	6	54	5	6	66	6	66	72	7	[illegible]	66	7	[illegible]	72	7	82	83	8	7	65	66	65	68	66	69 8
	MIN	3	[illegible]	34	4	[illegible]	44	4	3	37	2	3	32	3	38	38	4	[illegible]	33	4	[illegible]	40	4	52	55	4	4	47	33	35	35	37	39 5
TWIN LAKES	MAX	6	[illegible]	60	5	[illegible]	60	5	5	49	3	4	52	5	52	55	6	[illegible]	50	6	[illegible]	60	6	68	65	7	7	5	54	55	54	6	57 1
	MIN	3	[illegible]	32	3	[illegible]	33	3	2	27	1	1	22	2	23	29	3	[illegible]	20	2	[illegible]	30	3	37	45	3	3	4	32	26	29	3	29 3
VACAVILLE	MAX	7	[illegible]	84	8	[illegible]	86	8	8	78	6	7	74	7	79	86	8	[illegible]	79	8	[illegible]	79	3	86	87	9	8	7	76	75	74	7	[illegible] 5
	MIN	4	[illegible]	46	5	[illegible]	42	4	5	45	4	4	49	5	51	47	5	[illegible]	44	4	[illegible]	49	5	57	7	5	5	5	46	45	48	5	4 5
WHISKEYTOWN RES	MAX	7	[illegible]	81	8	[illegible]	85	8	8	70	7	7	75	7	78	81	8	[illegible]	74	7	[illegible]	84	5	88	3	9	9	7	77	76	81	8	[illegible] 5
	MIN	4	[illegible]	55	4	[illegible]	54	5	5	45	4	4	51	5	56	52	5	[illegible]	50	5	[illegible]	53	6	61	6	6	5	53	46	53	50	5	5 0
WILLIAMS	MAX	8	[illegible]	87	8	[illegible]	95	8	8	78	7	8	81	8	8	90	9	[illegible]	80	[illegible]	[illegible]	9	9	97	35	0	0	81	55	82	84	77	86 5
	MIN	4	[illegible]	55	6	[illegible]	56	5	4	44	4	4	50	5	0	54	5	[illegible]	51	5	[illegible]	5	5	60	57	5	5	59	40	52	53	50	53 4

SEE REFERENCE NOTES FOLLOWING STATION INDEX

DAILY TEMPERATURES(°F)

STATION		DAY OF MONTH 1	2	3	4	5	6	7	8	9	10	11	12	13	14	15	16	17	18	19	20	21	22	23	24	25	26	27	28	29	30	31	AVERAGE
WILLOWS 6 W	MAX	81	[illegible]	[illegible]	[illegible]	86	[illegible]	[illegible]	[illegible]	[illegible]	[illegible]	79	7[illegible]	78	79	88	87	85	79	87	85	87	93	97	97	100	98	79	80	80	80	80	84 [illegible]
	MIN	40	[illegible]	[illegible]	[illegible]	52	[illegible]	[illegible]	17	[illegible]	[illegible]	43	44	49	53	50	49	50	53	51	52	50	56	64	76	69	52	52	55	50	49	51	50 [illegible]
WINTERS	MAX	82	[illegible]	[illegible]	[illegible]	10	[illegible]	[illegible]	[illegible]	[illegible]	[illegible]	75	81	83	83	84	90	91	77	82	90	89	88	93	99	101	98	85	79	85	81	83	86 [illegible]
	MIN	44	[illegible]	[illegible]	[illegible]	11	[illegible]	[illegible]	[illegible]	[illegible]	[illegible]	45	42	48	51	50	53	55	50	58	52	51	53	69	79	60	56	52	52	48	49	52	52 [illegible]
WOODLAND 1 WNW	MAX	85	[illegible]	[illegible]	[illegible]	8	[illegible]	[illegible]	[illegible]	[illegible]	[illegible]	77	8[illegible]	83	83	84	89	92	79	80	88	90	88	94	98	100	99	86	78	85	87	85	86 [illegible]
	MIN	44	[illegible]	[illegible]	[illegible]	3	[illegible]	[illegible]	[illegible]	[illegible]	[illegible]	45	4[illegible]	48	51	52	52	54	48	57	53	51	52	60	70	69	47	53	53	50	45	52	51 [illegible]
NORTHEAST INTERIOR BASINS 03																																	
BOCA	MAX	68	69	69	69	66	67	73	65	67	38	49	55	67	60	64	68	76	68	63	70	74	75	77	77	77	83	76	60	65	63	71	67 [illegible]
	MIN	26	27	27	29	19	21	22	29	29	28	25	25	28	29	30	27	30	26	23	27	30	30	30	36	35	34	30	18	21	25	28	27 [illegible]
BODIE	MAX	63	63	60	65	60	62	63	57	44	37	49	60	61	56	55	64	61	62	66	69	79	75	71	73	77	75	75	65	62	68	65	63 [illegible]
	MIN	24	30	16	14	11	24	18	25	9	10	12	27	23	14	23	25	22	30	24	25	26	24	32	27	17	29	20	16	21	27	22	21 [illegible]
BRIDGEPORT	MAX	72	73	72	69		74					56		69	66	69	73	70	64		74	75			81	81		80	70	67	73	73	M
	MIN	23	24	23	33		23				21	23		19	35	38	29	31	37			35			40	35		30	25	30	29	27	M
CEDARVILLE	MAX	70	70	71	65	59	64	71	64	54	50	52	59	66	68	58	67	73	60	54	65	72	74	73	73	77	84	70	57	59	61	68	65 [illegible]
	MIN	37	38	40	31	31	35	43	36	25	31	29	36	42	44	35	40	52	35	33	37	44	45	45	45	46	53	34	32	35	36	42	38 [illegible]
DONNER MEMORIAL ST PK	MAX	64	65	66	67	64	66	70	66	58	35	46	52	62	63	62	66	70	63	62	69	72	73	75	77	78	82	75	77	72	68	70	66 [illegible]
	MIN	29	28	28	29	26	25	30	30	31	25	27	28	30	33	32	32	30	28	28	30	31	34	34	37	35	37	45	27	26	28	28	30 [illegible]
DOYLE 4 SSE	MAX	75	74	75	72	70	75	75	60	55	56	61	69	74	75	74	77	74	62	72	80	80	81	79	82	88	88	88	70	74	75	71	73 [illegible]
	MIN	29	32	32	38	28	31	35	37	33	29	28	32	37	33	33	37	34	35	29	34	35	36	35	43	40	50	46	26	29	30	34	34 [illegible]
ECHO SUMMIT	MAX	57	58	58	57	57	59	62	56	48	39	40	46	52	54	52	55	60	53	52	59	61	60	66	67	68	70	66	53	54	53	60	56 [illegible]
	MIN	34	34	36	33	30	33	35	33	30	21	23	25	27	33	33	35	37	25	25	30	35	36	38	40	40	41	41	29	31	30	32	32 [illegible]
FORT BIDWELL	MAX	74	73	70	64	68	72	69	59	51	58	63	69	73	65	70	76	70	60	68	75	77	76	77	79	87	87	64	63	67	72	71	69 [illegible]
	MIN	37	35	37	27	27	34	35	31	26	31	29	35	38	44	35	41	43	34	30	35	37	39	42	44	45	50	29	29	32	33	41	35 [illegible]
MONO LAKE	MAX	70	68	73	67	68	71	68	62	54	51	53	65	69	63	66	70	71	63	68	72	75	78	76	75	80	78	70	71	65	71	68	68.4
	MIN	35	34	38	36	32	31	35	37	35	28	27	29	33	35	39	34	34	39	30	36	35	40	43	43	42	50	51	28	34	37	32	35.9
SAGEHEN CREEK	MAX	61	62	63	59	62	66	64	60	46	44	50	58	60	60	63	67	64	57	65	68	68	71	72	72	79	75	65	60	58	65	63	62.8
	MIN	28	21	25	26	25	25	28	27	29	20	21	25	27	29	28	28	29	26	25	28	29	30	31	32	32	33	41	22	25	25	29	27.4
SUSANVILLE AIRPORT	MAX	73	74	76	78	67	69	77	75	60	57	60	64	72	73	67	72	79	66	63	70	78	80	81	81	81	82	83	63	68	70	73	72.0
	MIN	35	33	32	32	29	32	36	35	34	30	30	35	34	45	35	37	46	40	30	28	40	44	42	46	44	57	48	30	42	33	37	37.1
TAHOE CITY	MAX	60	64	63	65	60	58	62	64	58	49	46	48	58	60	58	59	64	61	55	60	68	67	69	68	70	74	72	60	59	58	61	61.2
	MIN	31	31	30	31	28	29	32	32	31	24	26	28	31	35	33	31	34	28	29	33	34	36	37	41	39	38	40	27	29	29	36	32.0
TAHOE VALLEY FAA AP	MAX	68	69	69	64	66	67	68	61	50	47	52	62	64	62	64	69	66	59	63	70	72	73	75	75	77	77	66	65	61	64	63	65.4
	MIN	29	29	33	34	30	30	34	31	35	28	27	30	29	37	32	32	37	29	30	30	33	37	39	46	40	40	54	28	33	30	33	33.5
TERMO	MAX	70	71	68	68	68	74	66	60	51	54	58	65	68	59	68	72	65	56	67	73	73	73	77	80	84	81	62	60	64	69	65	67.4
	MIN	27	25	29	26	21	27	36	35	27	26	23	31	32	37	29	32	38	36	20	31	33	36	34	44	38	41	37	24	30	24	33	31.0
TRUCKEE RANGER STATION	MAX	64	65	66	68	67	66	72	67	58	37	45	55	62	64	62	66	70	63	56	68	71	72	75	76	76	82	75	60	62	62	68	65.2
	MIN	30	29	28	29	25	29	32	29	30	25	26	27	30	33	31	32	35	27	26	31	32	35	35	40	38	39	45	24	26	25	34	30.9
WOODFORDS	MAX	69	68	69	68	67	71	70	65	62	50	54	63	65	69	70	72	64	56	67	73	71	67	71	70	73	69	67	65	68	62	59	66.3
	MIN	39	39	36	35	35	34	43	39	31	30	27	36	38	36	38	41	36	31	30	35	44	39	41	40	41	37	34	32	35	33	30	36.0
CENTRAL COAST DRAINAGE 04																																	
BEN LOMOND 4	MAX	70	79	81	77	72	76	74	67	65	61	71	71	73	78	78	85	78	75	85	80	71	81	92	84	69	67	67	71	72	73	69	74.6
	MIN	45	38	40	44	51	53	49	45	48	46	39	41	44	48	40	40	44	39	39	43	47	48	46	51	53	54	51	40	48	50	52	45.7
BERKELEY	MAX	58	67	71	70	65	61	67	65	60	57	61	58	56	67	69	69	65	65	73	62	62	68	80	81	64	60	62	62	56	62	59	64.6
	MIN	49	48	48	53	52	51	50	48	48	47	48	49	48	50	49	48	50	47	50	53	50	50	52	59	53	55	50	49	50	52	52	50.3
GILROY	MAX	78	76	83	88	81	83	86	78	65	65	64	73	75	76	72	83	85	76	77	86	84	76	89	97	98	77	75	71	74	71	77	78.7
	MIN	43	43	45	49	51	54	52	50	47	42	40	49	50	54	48	47	47	41	45	45	48	49	52	55	54	57	54	44	44	48	52	48.4
HALF MOON BAY	MAX	57	61	61	60	63	63	61	66	58	64	59	56	56	59	57	59	58	59	60	59	55	61	64	64	61	59	59	60	60	62	61	60.1
	MIN	49	48	46	44	53	52	49	49	47	48	49	49	50	50	48	44	47	41	41	47	49	49	47	45	52	52	51	43	51	53	50	48.2
HOLLISTER 2	MAX	66	76	79	66	70	71	71	59	60	58	65	66	69	68	72	80	69	69	82	72	65	80	91	87	66	65	65	68	62	69	65	70.0
	MIN	45	41	42	45	53	53	48	47	49	43	45	47	46	49	44	43	45	40	42	46	44	46	48	52	52	54	50	42	49	52	50	46.8

SEE REFERENCE NOTES FOLLOWING STATION INDEX

DAILY TEMPERATURES (°F)

DAY OF MONTH

STATION		1	2	3	4	5	6	7	8	9	10	11	12	13	14	15	16	17
KING CITY	MAX	70	79	[illegible]	[illegible]	80	79	77	71	[illegible]	[illegible]	72	[illegible]	74	72	75	84	[illegible]
	MIN	44	38	[illegible]	42	[illegible]	50	47	46	[illegible]	[illegible]	44	[illegible]	44	45	43	40	[illegible]
LIVERMORE	MAX	66	81	[illegible]	[illegible]	85	83	80	69	[illegible]	[illegible]	72	[illegible]	67	73	80	83	[illegible]
	MIN	45	39	[illegible]	51	[illegible]	49	48	45	45	[illegible]	41	[illegible]	47	49	44	44	[illegible]
LOS GATOS	MAX	67	79	80	80	80	79	79	70	[illegible]	[illegible]	73	[illegible]	69	74	77	82	[illegible]
	MIN	47	40	42	48	47	53	51	44	44	[illegible]	39	[illegible]	49	48	49	43	[illegible]
MARTINEZ WATER PLANT	MAX	70	80	83	87	82	79	82	74	[illegible]	[illegible]	76	74	72	78	83	84	[illegible]
	MIN	51	53	42	50	52	56	50	48	[illegible]	[illegible]	42	44	47	58	56	59	[illegible]
MONTEREY	MAX	58	62	70	69	65	62	61	56	[illegible]	[illegible]	55	[illegible]	59	60	61	67	[illegible]
	MIN	47	45	48	46	53	51	48	48	[illegible]	[illegible]	48	[illegible]	47	49	47	45	[illegible]
MORRO BAY FIRE DEPT	MAX	60	62	63	65	61	61	59	57	[illegible]	[illegible]	60	[illegible]	60	62	60	65	[illegible]
	MIN	45	48	50	53	53	52	52	50	[illegible]	[illegible]	45	[illegible]	50	48	47	48	[illegible]
MOUNT DIABLO JUNCTION	MAX	68	63	76	78	82	80	79	76	[illegible]	[illegible]	56	[illegible]	63	64	67	76	[illegible]
	MIN	38	39	51	58	52	55	53	42	[illegible]	[illegible]	39	[illegible]	40	43	49	55	[illegible]
MOUNT HAMILTON	MAX	65	68	71	72	70	76	72	65	[illegible]	[illegible]	58	[illegible]	63	64	70	74	[illegible]
	MIN	48	49	52	46	50	54	53	43	[illegible]	[illegible]	36	[illegible]	48	44	37	52	[illegible]
NEWARK	MAX	62	60	72	72	79	75	71	69	[illegible]	[illegible]	60	[illegible]	61	61	65	70	[illegible]
	MIN	51	53	54	56	56	55	51	52	[illegible]	[illegible]	50	[illegible]	52	53	51	52	[illegible]
OAKLAND MUSEUM	MAX	60	73	75	77	71	65	70	68	[illegible]	[illegible]	64	[illegible]	57	68	69	70	[illegible]
	MIN	50	51	51	55	55	54	53	51	[illegible]	[illegible]	50	[illegible]	52	51	50	51	[illegible]
PALO ALTO	MAX	69	76	76	76	84	75	72	76	[illegible]	[illegible]	70	[illegible]	66	66	74	74	[illegible]
	MIN	40	37	37	43	51	58	50	45	[illegible]	[illegible]	37	[illegible]	46	46	46	43	[illegible]
PASO ROBLES	MAX	72	84	86	79	75	88	86	82	[illegible]	[illegible]	72	[illegible]	81	79	84	91	[illegible]
	MIN	48	42	44	46	47	51	46	49	[illegible]	[illegible]	43	[illegible]	45	48	46	46	[illegible]
PASO ROBLES FAA AP	MAX	72	84	85	77	78	89	78	64	[illegible]	[illegible]	75	[illegible]	82	81	85	91	[illegible]
	MIN	50	42	46	46	48	53	50	51	[illegible]	[illegible]	48	[illegible]	44	49	48	43	[illegible]
PINNACLES NAT MONUMENT	MAX																	
	MIN																	
PISMO BEACH	MAX	66	68	67	65	68	64	68	60	[illegible]	[illegible]	64	[illegible]	64	66	70	70	[illegible]
	MIN	47	47	48	50	52	56	52	52	[illegible]	[illegible]	43	[illegible]	50	45	46	46	[illegible]
PRIEST VALLEY	MAX	70	78	81	78	80	81	81	68	[illegible]	[illegible]	67	[illegible]	76	75	79	88	[illegible]
	MIN	40	40	40	40	37	36	39	41	[illegible]	[illegible]	35	[illegible]	35	36	35	40	[illegible]
REDWOOD CITY	MAX	77	73	81	82	79	75	75	70	[illegible]	[illegible]	64	[illegible]	62	64	76	77	[illegible]
	MIN	44	41	45	50	53	54	53	47	[illegible]	[illegible]	40	[illegible]	48	48	43	45	[illegible]
RICHMOND	MAX	64	70	76	74	70	66	68	69	[illegible]	[illegible]	66	[illegible]	62	70	67	66	[illegible]
	MIN	45	50	50	50	54	52	52	50	[illegible]	[illegible]	49	[illegible]	50	61	50	50	[illegible]
SALINAS 3 E	MAX																	
	MIN																	
SALINAS FAA AP	MAX	64	67	72	69	68	65	64	57	[illegible]	[illegible]	61	[illegible]	64	63	64	71	[illegible]
	MIN	46	44	47	48	53	50	49	48	[illegible]	[illegible]	48	[illegible]	47	48	47	45	[illegible]
S F RICHMOND SUNSET	MAX																	
	MIN																	
SAN FRANCISCO WSO AP	MAX	58	70	69	76	69	65	66	61	[illegible]	[illegible]	63	[illegible]	57	62	64	67	[illegible]
	MIN	48	47	44	49	50	48	48	48	[illegible]	[illegible]	42	[illegible]	49	49	45	45	[illegible]
SAN FRANCISCO WSO CI	MAX	55	66	69	74	64	58	64	60	[illegible]	[illegible]	57	[illegible]	55	62	53	65	[illegible]
	MIN	48	48	49	52	52	50	50	49	[illegible]	[illegible]	48	[illegible]	49	49	43	49	[illegible]
SAN GREGORIO 2 SE	MAX	58	62	63	68	68	64	63	58	[illegible]	[illegible]	58	[illegible]	58	60	61	63	[illegible]
	MIN	48	48	45	41	42	51	48	49	[illegible]	[illegible]	48	[illegible]	48	50	47	40	[illegible]
SAN JOSE	MAX	64	76	76	81	78	77	74	71	[illegible]	[illegible]	68	[illegible]	66	69	74	77	[illegible]
	MIN	50	45	50	53	52	55	53	49	[illegible]	[illegible]	45	[illegible]	51	51	50	49	[illegible]
SAN LUIS OBISPO POLY	MAX	67	68	72	74	72	65	70	68	[illegible]	[illegible]	61	[illegible]	64	69	63	67	[illegible]
	MIN	45	45	47	45	52	50	51	47	[illegible]	[illegible]	40	[illegible]	45	44	47	49	[illegible]
SANTA CRUZ	MAX	65	65	71	74	65	66	66	64	[illegible]	[illegible]	61	[illegible]	67	67	63	69	[illegible]
	MIN	47	42	46	47	52	53	52	45	[illegible]	[illegible]	44	[illegible]	48	48	47	44	[illegible]

STATION		18	19	20	21	22	23	24	25	26	27	28	29	30	31	AVERAGE
KING CITY	MAX	[illegible]	[illegible]	[illegible]	[illegible]	[illegible]	[illegible]	[illegible]	[illegible]	[illegible]	[illegible]	[illegible]	[illegible]	[illegible]	[illegible]	[illegible]
	MIN	[illegible]	[illegible]	[illegible]	[illegible]	[illegible]	[illegible]	[illegible]	[illegible]	[illegible]	[illegible]	[illegible]	[illegible]	[illegible]	[illegible]	[illegible]
LIVERMORE	MAX	[illegible]	[illegible]	[illegible]	[illegible]	[illegible]	[illegible]	[illegible]	[illegible]	[illegible]	[illegible]	[illegible]	[illegible]	[illegible]	[illegible]	[illegible]
	MIN	[illegible]	[illegible]	[illegible]	[illegible]	[illegible]	[illegible]	[illegible]	[illegible]	[illegible]	[illegible]	[illegible]	[illegible]	[illegible]	[illegible]	[illegible]
LOS GATOS	MAX	[illegible]	[illegible]	[illegible]	[illegible]	[illegible]	[illegible]	[illegible]	[illegible]	[illegible]	[illegible]	[illegible]	[illegible]	[illegible]	[illegible]	[illegible]
	MIN	[illegible]	[illegible]	[illegible]	[illegible]	[illegible]	[illegible]	[illegible]	[illegible]	[illegible]	[illegible]	[illegible]	[illegible]	[illegible]	[illegible]	[illegible]
MARTINEZ WATER PLANT	MAX	[illegible]	[illegible]	[illegible]	[illegible]	[illegible]	[illegible]	[illegible]	[illegible]	[illegible]	[illegible]	[illegible]	[illegible]	[illegible]	[illegible]	[illegible]
	MIN	[illegible]	[illegible]	[illegible]	[illegible]	[illegible]	[illegible]	[illegible]	[illegible]	[illegible]	[illegible]	[illegible]	[illegible]	[illegible]	[illegible]	[illegible]
MONTEREY	MAX	[illegible]	[illegible]	[illegible]	[illegible]	[illegible]	[illegible]	[illegible]	[illegible]	[illegible]	[illegible]	[illegible]	[illegible]	[illegible]	[illegible]	[illegible]
	MIN	[illegible]	[illegible]	[illegible]	[illegible]	[illegible]	[illegible]	[illegible]	[illegible]	[illegible]	[illegible]	[illegible]	[illegible]	[illegible]	[illegible]	[illegible]
MORRO BAY FIRE DEPT	MAX	[illegible]	[illegible]	[illegible]	[illegible]	[illegible]	[illegible]	[illegible]	[illegible]	[illegible]	[illegible]	[illegible]	[illegible]	[illegible]	[illegible]	[illegible]
	MIN	[illegible]	[illegible]	[illegible]	[illegible]	[illegible]	[illegible]	[illegible]	[illegible]	[illegible]	[illegible]	[illegible]	[illegible]	[illegible]	[illegible]	[illegible]
MOUNT DIABLO JUNCTION	MAX	[illegible]	[illegible]	[illegible]	[illegible]	[illegible]	[illegible]	[illegible]	[illegible]	[illegible]	[illegible]	[illegible]	[illegible]	[illegible]	[illegible]	[illegible]
	MIN	[illegible]	[illegible]	[illegible]	[illegible]	[illegible]	[illegible]	[illegible]	[illegible]	[illegible]	[illegible]	[illegible]	[illegible]	[illegible]	[illegible]	[illegible]
MOUNT HAMILTON	MAX	[illegible]	[illegible]	[illegible]	[illegible]	[illegible]	[illegible]	[illegible]	[illegible]	[illegible]	[illegible]	[illegible]	[illegible]	[illegible]	[illegible]	[illegible]
	MIN	[illegible]	[illegible]	[illegible]	[illegible]	[illegible]	[illegible]	[illegible]	[illegible]	[illegible]	[illegible]	[illegible]	[illegible]	[illegible]	[illegible]	[illegible]
NEWARK	MAX	[illegible]	[illegible]	[illegible]	[illegible]	[illegible]	[illegible]	[illegible]	[illegible]	[illegible]	[illegible]	[illegible]	[illegible]	[illegible]	[illegible]	[illegible]
	MIN	[illegible]	[illegible]	[illegible]	[illegible]	[illegible]	[illegible]	[illegible]	[illegible]	[illegible]	[illegible]	[illegible]	[illegible]	[illegible]	[illegible]	[illegible]
OAKLAND MUSEUM	MAX	[illegible]	[illegible]	[illegible]	[illegible]	[illegible]	[illegible]	[illegible]	[illegible]	[illegible]	[illegible]	[illegible]	[illegible]	[illegible]	[illegible]	[illegible]
	MIN	[illegible]	[illegible]	[illegible]	[illegible]	[illegible]	[illegible]	[illegible]	[illegible]	[illegible]	[illegible]	[illegible]	[illegible]	[illegible]	[illegible]	[illegible]
PALO ALTO	MAX	[illegible]	[illegible]	[illegible]	[illegible]	[illegible]	[illegible]	[illegible]	[illegible]	[illegible]	[illegible]	[illegible]	[illegible]	[illegible]	[illegible]	[illegible]
	MIN	[illegible]	[illegible]	[illegible]	[illegible]	[illegible]	[illegible]	[illegible]	[illegible]	[illegible]	[illegible]	[illegible]	[illegible]	[illegible]	[illegible]	[illegible]
PASO ROBLES	MAX	[illegible]	[illegible]	[illegible]	[illegible]	[illegible]	[illegible]	[illegible]	[illegible]	[illegible]	[illegible]	[illegible]	[illegible]	[illegible]	[illegible]	[illegible]
	MIN	[illegible]	[illegible]	[illegible]	[illegible]	[illegible]	[illegible]	[illegible]	[illegible]	[illegible]	[illegible]	[illegible]	[illegible]	[illegible]	[illegible]	[illegible]
PASO ROBLES FAA AP	MAX	[illegible]	[illegible]	[illegible]	[illegible]	[illegible]	[illegible]	[illegible]	[illegible]	[illegible]	[illegible]	[illegible]	[illegible]	[illegible]	[illegible]	[illegible]
	MIN	[illegible]	[illegible]	[illegible]	[illegible]	[illegible]	[illegible]	[illegible]	[illegible]	[illegible]	[illegible]	[illegible]	[illegible]	[illegible]	[illegible]	[illegible]
PINNACLES NAT MONUMENT	MAX															[illegible]
	MIN															[illegible]
PISMO BEACH	MAX	[illegible]	[illegible]	[illegible]	[illegible]	[illegible]	[illegible]	[illegible]	[illegible]	[illegible]	[illegible]	[illegible]	[illegible]	[illegible]	[illegible]	[illegible]
	MIN	[illegible]	[illegible]	[illegible]	[illegible]	[illegible]	[illegible]	[illegible]	[illegible]	[illegible]	[illegible]	[illegible]	[illegible]	[illegible]	[illegible]	[illegible]
PRIEST VALLEY	MAX	[illegible]	[illegible]	[illegible]	[illegible]	[illegible]	[illegible]	[illegible]	[illegible]	[illegible]	[illegible]	[illegible]	[illegible]	[illegible]	[illegible]	[illegible]
	MIN	[illegible]	[illegible]	[illegible]	[illegible]	[illegible]	[illegible]	[illegible]	[illegible]	[illegible]	[illegible]	[illegible]	[illegible]	[illegible]	[illegible]	[illegible]
REDWOOD CITY	MAX	[illegible]	[illegible]	[illegible]	[illegible]	[illegible]	[illegible]	[illegible]	[illegible]	[illegible]	[illegible]	[illegible]	[illegible]	[illegible]	[illegible]	[illegible]
	MIN	[illegible]	[illegible]	[illegible]	[illegible]	[illegible]	[illegible]	[illegible]	[illegible]	[illegible]	[illegible]	[illegible]	[illegible]	[illegible]	[illegible]	[illegible]
RICHMOND	MAX	[illegible]	[illegible]	[illegible]	[illegible]	[illegible]	[illegible]	[illegible]	[illegible]	[illegible]	[illegible]	[illegible]	[illegible]	[illegible]	[illegible]	[illegible]
	MIN	[illegible]	[illegible]	[illegible]	[illegible]	[illegible]	[illegible]	[illegible]	[illegible]	[illegible]	[illegible]	[illegible]	[illegible]	[illegible]	[illegible]	[illegible]
SALINAS 3 E	MAX															[illegible]
	MIN															[illegible]
SALINAS FAA AP	MAX	[illegible]	[illegible]	[illegible]	[illegible]	[illegible]	[illegible]	[illegible]	[illegible]	[illegible]	[illegible]	[illegible]	[illegible]	[illegible]	[illegible]	[illegible]
	MIN	[illegible]	[illegible]	[illegible]	[illegible]	[illegible]	[illegible]	[illegible]	[illegible]	[illegible]	[illegible]	[illegible]	[illegible]	[illegible]	[illegible]	[illegible]
S F RICHMOND SUNSET	MAX															[illegible]
	MIN															[illegible]
SAN FRANCISCO WSO AP	MAX	[illegible]	[illegible]	[illegible]	[illegible]	[illegible]	[illegible]	[illegible]	[illegible]	[illegible]	[illegible]	[illegible]	[illegible]	[illegible]	[illegible]	[illegible]
	MIN	[illegible]	[illegible]	[illegible]	[illegible]	[illegible]	[illegible]	[illegible]	[illegible]	[illegible]	[illegible]	[illegible]	[illegible]	[illegible]	[illegible]	[illegible]
SAN FRANCISCO WSO CI	MAX	[illegible]	[illegible]	[illegible]	[illegible]	[illegible]	[illegible]	[illegible]	[illegible]	[illegible]	[illegible]	[illegible]	[illegible]	[illegible]	[illegible]	[illegible]
	MIN	[illegible]	[illegible]	[illegible]	[illegible]	[illegible]	[illegible]	[illegible]	[illegible]	[illegible]	[illegible]	[illegible]	[illegible]	[illegible]	[illegible]	[illegible]
SAN GREGORIO 2 SE	MAX	[illegible]	[illegible]	[illegible]	[illegible]	[illegible]	[illegible]	[illegible]	[illegible]	[illegible]	[illegible]	[illegible]	[illegible]	[illegible]	[illegible]	[illegible]
	MIN	[illegible]	[illegible]	[illegible]	[illegible]	[illegible]	[illegible]	[illegible]	[illegible]	[illegible]	[illegible]	[illegible]	[illegible]	[illegible]	[illegible]	[illegible]
SAN JOSE	MAX	[illegible]	[illegible]	[illegible]	[illegible]	[illegible]	[illegible]	[illegible]	[illegible]	[illegible]	[illegible]	[illegible]	[illegible]	[illegible]	[illegible]	[illegible]
	MIN	[illegible]	[illegible]	[illegible]	[illegible]	[illegible]	[illegible]	[illegible]	[illegible]	[illegible]	[illegible]	[illegible]	[illegible]	[illegible]	[illegible]	[illegible]
SAN LUIS OBISPO POLY	MAX	[illegible]	[illegible]	[illegible]	[illegible]	[illegible]	[illegible]	[illegible]	[illegible]	[illegible]	[illegible]	[illegible]	[illegible]	[illegible]	[illegible]	[illegible]
	MIN	[illegible]	[illegible]	[illegible]	[illegible]	[illegible]	[illegible]	[illegible]	[illegible]	[illegible]	[illegible]	[illegible]	[illegible]	[illegible]	[illegible]	[illegible]
SANTA CRUZ	MAX	[illegible]	[illegible]	[illegible]	[illegible]	[illegible]	[illegible]	[illegible]	[illegible]	[illegible]	[illegible]	[illegible]	[illegible]	[illegible]	[illegible]	[illegible]
	MIN	[illegible]	[illegible]	[illegible]	[illegible]	[illegible]	[illegible]	[illegible]	[illegible]	[illegible]	[illegible]	[illegible]	[illegible]	[illegible]	[illegible]	[illegible]

SEE REFERENCE NOTES FOLLOWING STATION INDEX

DAILY TEMPERATURES(°F)

CALIFORNIA
MAY 1982

STATION		DAY OF MONTH 1	2	3	4	5	6	7	8	9	10	11	12	13	14	15	16	17	18	19	20	21	22	23	24	25	26	27	28	29	30	31	AVERAGE
UPR SAN LEANDRO FILTER	MAX	[illegible]	[illegible]	[illegible]	[illegible]	[illegible]	[illegible]	[illegible]	[illegible]	[illegible]	62	71	65	57	57	6[illegible]	[illegible]	[illegible]	[illegible]	[illegible]	[illegible]	[illegible]	63	76	90	98	69	65	68	66	57	65	68 4
	MIN	[illegible]	[illegible]	[illegible]	[illegible]	[illegible]	[illegible]	[illegible]	[illegible]	[illegible]	50	45	46	4[illegible]	50	4[illegible]	[illegible]	[illegible]	[illegible]	[illegible]	[illegible]	[illegible]	51	54	55	53	54	50	48	49	50	53	49 3
WATSONVILLE WATERWORKS	MAX																																M
	MIN																																M
WOODSIDE FIRE STN 1	MAX	[illegible]	[illegible]	[illegible]	[illegible]	[illegible]	[illegible]	[illegible]	[illegible]	[illegible]	64	4	75	74	73	81	[illegible]	[illegible]	[illegible]	[illegible]	[illegible]	[illegible]	84	97	99	98	78	75	76	74	73	74	79 1
	MIN	[illegible]	[illegible]	[illegible]	45	43	[illegible]	[illegible]	[illegible]	[illegible]	43	6	38	41	43	41	[illegible]	[illegible]	[illegible]	[illegible]	[illegible]	[illegible]	44	49	55	52	54	49	44	45	45	43	44 4
SAN JOAQUIN DRAINAGE 05																																	
ANTIOCH PUMPING PL 3	MAX	[illegible]	[illegible]	[illegible]	[illegible]	[illegible]	[illegible]	[illegible]	[illegible]	[illegible]	72	1	78	7[illegible]	76	81	[illegible]	[illegible]	79	[illegible]	[illegible]	[illegible]	82	90	100	100	86	78	77	81	73	77	82 1
	MIN	[illegible]	[illegible]	[illegible]	[illegible]	[illegible]	[illegible]	[illegible]	[illegible]	[illegible]	44	41	46	45	48	46	[illegible]	[illegible]	[illegible]	[illegible]	[illegible]	[illegible]	47	62	71	67	54	53	54	49	46	50	50 0
ASH MOUNTAIN	MAX	[illegible]	[illegible]	[illegible]	[illegible]	[illegible]	[illegible]	[illegible]	[illegible]	[illegible]	59	5[illegible]	5[illegible]	7[illegible]	82	71	[illegible]	[illegible]	[illegible]	[illegible]	[illegible]	[illegible]	88	87	95	99	96	89	78	81	77	80	81 3
	MIN	[illegible]	[illegible]	[illegible]	[illegible]	[illegible]	[illegible]	[illegible]	[illegible]	[illegible]	42	42	49	5[illegible]	55	51	[illegible]	[illegible]	[illegible]	[illegible]	[illegible]	[illegible]	59	60	63	69	60	55	57	56	50	51	54 7
AUBERRY 1 NW	MAX	[illegible]	[illegible]	[illegible]	[illegible]	[illegible]	[illegible]	[illegible]	[illegible]	[illegible]	65	3	72	7[illegible]	72	7[illegible]	[illegible]	[illegible]	[illegible]	[illegible]	[illegible]	[illegible]	84	90	95	92	89	79	76	73	76	74	78 4
	MIN	[illegible]	[illegible]	[illegible]	[illegible]	[illegible]	[illegible]	[illegible]	[illegible]	[illegible]	[illegible]	[illegible]	[illegible]	[illegible]	[illegible]	[illegible]	[illegible]	[illegible]	[illegible]	[illegible]	[illegible]	[illegible]	58	61	71	71	61	51	53	52	50	49	55 1
BAKERSFIELD WSO AP	R MAX	[illegible]	[illegible]	[illegible]	[illegible]	[illegible]	[illegible]	[illegible]	[illegible]	[illegible]	[illegible]	[illegible]	[illegible]	[illegible]	[illegible]	[illegible]	[illegible]	[illegible]	[illegible]	[illegible]	[illegible]	[illegible]	93	100	107	106	96	85	85	86	86	82	88.5
	MIN	[illegible]	[illegible]	[illegible]	[illegible]	[illegible]	[illegible]	[illegible]	[illegible]	[illegible]	[illegible]	[illegible]	[illegible]	[illegible]	[illegible]	[illegible]	[illegible]	[illegible]	[illegible]	[illegible]	[illegible]	[illegible]	66	71	76	77	69	65	63	62	58	62	63 6
BALCH POWER HOUSE	MAX	[illegible]	[illegible]	[illegible]	[illegible]	[illegible]	[illegible]	[illegible]	[illegible]	[illegible]	[illegible]	[illegible]	[illegible]	[illegible]	[illegible]	[illegible]	[illegible]	[illegible]	[illegible]	[illegible]	[illegible]	[illegible]	83	85	86	80	82	75	73	77	76	76	77 5
	MIN	[illegible]	[illegible]	[illegible]	[illegible]	[illegible]	[illegible]	[illegible]	[illegible]	[illegible]	[illegible]	[illegible]	[illegible]	[illegible]	[illegible]	[illegible]	[illegible]	[illegible]	[illegible]	[illegible]	[illegible]	[illegible]	56	57	59	59	58	54	53	56	57	52	52 4
BUTTONWILLOW	MAX	[illegible]	[illegible]	[illegible]	[illegible]	[illegible]	[illegible]	[illegible]	[illegible]	[illegible]	[illegible]	[illegible]	[illegible]	[illegible]	[illegible]	[illegible]	[illegible]	[illegible]	[illegible]	[illegible]	[illegible]	[illegible]	90	90	95	100	100	92	85	85	85	85	86 4
	MIN	[illegible]	[illegible]	[illegible]	[illegible]	[illegible]	[illegible]	[illegible]	[illegible]	[illegible]	[illegible]	[illegible]	[illegible]	[illegible]	[illegible]	[illegible]	[illegible]	[illegible]	[illegible]	[illegible]	[illegible]	[illegible]	55	60	64	63	57	57	56	53	50	45	53 2
CALAVERAS BIG TREES	MAX	[illegible]	[illegible]	[illegible]	[illegible]	[illegible]	[illegible]	[illegible]	[illegible]	[illegible]	[illegible]	[illegible]	[illegible]	[illegible]	[illegible]	[illegible]	[illegible]	[illegible]	[illegible]	[illegible]	[illegible]	[illegible]	74	76	82	84	84	78	68	68	65	68	69 2
	MIN	[illegible]	[illegible]	[illegible]	[illegible]	[illegible]	[illegible]	[illegible]	[illegible]	[illegible]	[illegible]	[illegible]	[illegible]	[illegible]	[illegible]	[illegible]	[illegible]	[illegible]	[illegible]	[illegible]	[illegible]	[illegible]	44	49	59	55	50	47	36	37	37	39	40 5
CAMP PARDEE	MAX	[illegible]	[illegible]	[illegible]	[illegible]	[illegible]	[illegible]	[illegible]	[illegible]	[illegible]	[illegible]	[illegible]	[illegible]	[illegible]	[illegible]	[illegible]	[illegible]	[illegible]	[illegible]	[illegible]	[illegible]	[illegible]	85	87	86	102	92	80	76	85	74	80	80 2
	MIN	[illegible]	[illegible]	[illegible]	[illegible]	[illegible]	[illegible]	[illegible]	[illegible]	[illegible]	[illegible]	[illegible]	[illegible]	[illegible]	[illegible]	[illegible]	[illegible]	[illegible]	[illegible]	[illegible]	[illegible]	[illegible]	53	53	59	61	56	49	51	48	49	52	50 5
CHERRY VALLEY DAM	MAX	[illegible]	[illegible]	[illegible]	[illegible]	[illegible]	[illegible]	[illegible]	[illegible]	[illegible]	[illegible]	[illegible]	[illegible]	[illegible]	[illegible]	[illegible]	[illegible]	[illegible]	[illegible]	[illegible]	[illegible]	[illegible]	79	86	89	87	81	68	69	67	70	67	71.4
	MIN	[illegible]	[illegible]	[illegible]	[illegible]	[illegible]	[illegible]	[illegible]	[illegible]	[illegible]	[illegible]	[illegible]	[illegible]	[illegible]	[illegible]	[illegible]	[illegible]	[illegible]	[illegible]	[illegible]	[illegible]	[illegible]	52	58	56	52	49	39	44	39	39	39	43.1
COALINGA	MAX	[illegible]	[illegible]	[illegible]	[illegible]	[illegible]	[illegible]	[illegible]	[illegible]	[illegible]	[illegible]	[illegible]	[illegible]	[illegible]	[illegible]	[illegible]	[illegible]	[illegible]	[illegible]	[illegible]	[illegible]	[illegible]	91	98	99	100	96	88	83	81	82	81	85 9
	MIN	[illegible]	[illegible]	[illegible]	[illegible]	[illegible]	[illegible]	[illegible]	[illegible]	[illegible]	[illegible]	[illegible]	[illegible]	[illegible]	[illegible]	[illegible]	[illegible]	[illegible]	[illegible]	[illegible]	[illegible]	[illegible]	53	60	64	65	56	56	54	51	48	51	52.9
CORCORAN IRRIG DIST	MAX	[illegible]	[illegible]	[illegible]	[illegible]	[illegible]	[illegible]	[illegible]	[illegible]	[illegible]	[illegible]	[illegible]	[illegible]	[illegible]	[illegible]	[illegible]	[illegible]	[illegible]	[illegible]	[illegible]	[illegible]	[illegible]	91	97	102	102	100	89	85	83	84	82	87.6
	MIN	[illegible]	[illegible]	[illegible]	[illegible]	[illegible]	[illegible]	[illegible]	[illegible]	[illegible]	[illegible]	[illegible]	[illegible]	[illegible]	[illegible]	[illegible]	[illegible]	[illegible]	[illegible]	[illegible]	[illegible]	[illegible]	54	53	56	62	59	58	55	62	56	49	53.0
DENAIR 3 NNE	MAX	[illegible]	[illegible]	[illegible]	[illegible]	[illegible]	[illegible]	[illegible]	[illegible]	[illegible]	[illegible]	[illegible]	[illegible]	[illegible]	[illegible]	[illegible]	[illegible]	[illegible]	[illegible]	[illegible]	[illegible]	[illegible]	87	94	97	83	90	77	83	74	78	73	81.4
	MIN	[illegible]	[illegible]	[illegible]	[illegible]	[illegible]	[illegible]	[illegible]	[illegible]	[illegible]	[illegible]	[illegible]	[illegible]	[illegible]	[illegible]	[illegible]	[illegible]	[illegible]	[illegible]	[illegible]	[illegible]	[illegible]	50	53	63	57	53	47	50	45	45	47	47 6
ELECTRA POWER HOUSE	MAX	[illegible]	[illegible]	[illegible]	[illegible]	[illegible]	[illegible]	[illegible]	[illegible]	[illegible]	[illegible]	[illegible]	[illegible]	[illegible]	[illegible]	[illegible]	[illegible]	[illegible]	[illegible]	[illegible]	[illegible]	[illegible]	88	97	99	99	92	80	76	82	74	80	82 7
	MIN	[illegible]	[illegible]	[illegible]	[illegible]	[illegible]	[illegible]	[illegible]	[illegible]	[illegible]	[illegible]	[illegible]	[illegible]	[illegible]	[illegible]	[illegible]	[illegible]	[illegible]	[illegible]	[illegible]	[illegible]	[illegible]	48	52	53	51	49	49	46	42	46	45	45 8
FIVE POINTS 5 SSW	MAX	[illegible]	[illegible]	[illegible]	[illegible]	[illegible]	[illegible]	[illegible]	[illegible]	[illegible]	[illegible]	[illegible]	[illegible]	[illegible]	[illegible]	[illegible]	[illegible]	[illegible]	[illegible]	[illegible]	[illegible]	[illegible]	87	93	100	99	98	97	83	80	82	77	84.6
	MIN	[illegible]	[illegible]	[illegible]	[illegible]	[illegible]	[illegible]	[illegible]	[illegible]	[illegible]	[illegible]	[illegible]	[illegible]	[illegible]	[illegible]	[illegible]	[illegible]	[illegible]	[illegible]	[illegible]	[illegible]	[illegible]	51	58	65	60	56	54	53	55	50	52	51.7
FRESNO WSO AP	R MAX	[illegible]	[illegible]	[illegible]	[illegible]	[illegible]	[illegible]	[illegible]	[illegible]	[illegible]	[illegible]	[illegible]	[illegible]	[illegible]	[illegible]	[illegible]	[illegible]	[illegible]	[illegible]	[illegible]	[illegible]	[illegible]	90	97	101	101	90	81	83	80	82	79	84.7
	MIN	[illegible]	[illegible]	[illegible]	[illegible]	[illegible]	[illegible]	[illegible]	[illegible]	[illegible]	[illegible]	[illegible]	[illegible]	[illegible]	[illegible]	[illegible]	[illegible]	[illegible]	[illegible]	[illegible]	[illegible]	[illegible]	56	62	67	66	58	56	55	53	49	52	53.9
FRIANT GOVERNMENT CAMP	MAX	[illegible]	[illegible]	[illegible]	[illegible]	[illegible]	[illegible]	[illegible]	[illegible]	[illegible]	[illegible]	[illegible]	[illegible]	[illegible]	[illegible]	[illegible]	[illegible]	[illegible]	[illegible]	[illegible]	[illegible]	[illegible]	92	94	99	103	100	92	80	84	81	83	85.6
	MIN	[illegible]	[illegible]	[illegible]	[illegible]	[illegible]	[illegible]	[illegible]	[illegible]	[illegible]	[illegible]	[illegible]	[illegible]	[illegible]	[illegible]	[illegible]	[illegible]	[illegible]	[illegible]	[illegible]	[illegible]	[illegible]	49	51	63	61	53	54	52	49	43	47	47.9
GLENNVILLE	MAX	[illegible]	[illegible]	[illegible]	[illegible]	[illegible]	[illegible]	[illegible]	[illegible]	[illegible]	[illegible]	[illegible]	[illegible]	[illegible]	[illegible]	[illegible]	[illegible]	[illegible]	[illegible]	[illegible]	[illegible]	[illegible]	80	86	88	90	88	80	72	73	77	76	76.5
	MIN	[illegible]	[illegible]	[illegible]	[illegible]	[illegible]	[illegible]	[illegible]	[illegible]	[illegible]	[illegible]	[illegible]	[illegible]	[illegible]	[illegible]	[illegible]	[illegible]	[illegible]	[illegible]	[illegible]	[illegible]	[illegible]	42	45	48	48	47	43	42	38	34	36	40.3
GRANT GROVE	MAX	[illegible]	[illegible]	[illegible]	[illegible]	[illegible]	[illegible]	[illegible]	[illegible]	[illegible]	[illegible]	[illegible]	[illegible]	[illegible]	[illegible]	[illegible]	[illegible]	[illegible]	[illegible]	[illegible]	[illegible]	[illegible]	65	66	72	75	74	67	60	58	53	60	57.9
	MIN	[illegible]	[illegible]	[illegible]	[illegible]	[illegible]	[illegible]	[illegible]	[illegible]	[illegible]	[illegible]	[illegible]	[illegible]	[illegible]	[illegible]	[illegible]	[illegible]	[illegible]	[illegible]	[illegible]	[illegible]	[illegible]	42	46	52	50	48	44	37	38	35	38	37.8
HANFORD 2 S	MAX	[illegible]	[illegible]	[illegible]	[illegible]	[illegible]	[illegible]	[illegible]	[illegible]	[illegible]	[illegible]	[illegible]	[illegible]	[illegible]	[illegible]	[illegible]	[illegible]	[illegible]	[illegible]	[illegible]	[illegible]	[illegible]	92	90	96	101	100	91	82	85	81	82	85.4
	MIN	[illegible]	[illegible]	[illegible]	[illegible]	[illegible]	[illegible]	[illegible]	[illegible]	[illegible]	[illegible]	[illegible]	[illegible]	[illegible]	[illegible]	[illegible]	[illegible]	[illegible]	[illegible]	[illegible]	[illegible]	[illegible]	52	61	62	63	57	57	56	52	48	52	52.8
HETCH HETCHY	MAX	[illegible]	[illegible]	[illegible]	[illegible]	[illegible]	[illegible]	[illegible]	[illegible]	[illegible]	[illegible]	[illegible]	[illegible]	[illegible]	[illegible]	[illegible]	[illegible]	[illegible]	[illegible]	[illegible]	[illegible]	[illegible]	77	78	85	89	86	81	66	70	67	71	71.9
	MIN	[illegible]	[illegible]	[illegible]	[illegible]	[illegible]	[illegible]	[illegible]	[illegible]	[illegible]	[illegible]	[illegible]	[illegible]	[illegible]	[illegible]	[illegible]	[illegible]	[illegible]	[illegible]	[illegible]	[illegible]	[illegible]	48	49	62	63	55	45	42	42	41	43	44.0
HUNTINGTON LAKE	MAX	[illegible]	[illegible]	[illegible]	[illegible]	[illegible]	[illegible]	[illegible]	[illegible]	[illegible]	[illegible]	[illegible]	[illegible]	[illegible]	[illegible]	[illegible]	[illegible]	[illegible]	[illegible]	[illegible]	[illegible]	[illegible]	65	70	73	71	71	67	57	52	58	58	58.5
	MIN	[illegible]	[illegible]	[illegible]	[illegible]	[illegible]	[illegible]	[illegible]	[illegible]	[illegible]	[illegible]	[illegible]	[illegible]	[illegible]	[illegible]	[illegible]	[illegible]	[illegible]	[illegible]	[illegible]	[illegible]	[illegible]	36	40	41	41	42	38	29	36	30	32	33.8
KERN RIVER P H 1	MAX	[illegible]	[illegible]	[illegible]	[illegible]	[illegible]	[illegible]	[illegible]	[illegible]	[illegible]	[illegible]	[illegible]	[illegible]	[illegible]	[illegible]	[illegible]	[illegible]	[illegible]	[illegible]	[illegible]	[illegible]	[illegible]	94	96	104	103	106	98	87	86	87		90.9
	MIN	[illegible]	[illegible]	[illegible]	[illegible]	[illegible]	[illegible]	[illegible]	[illegible]	[illegible]	[illegible]	[illegible]	[illegible]	[illegible]	[illegible]	[illegible]	[illegible]	[illegible]	[illegible]	[illegible]	[illegible]	[illegible]	64	66	72	69	70	64	60	60	57		61.2
KERN RIVER P H 3	MAX	[illegible]	[illegible]	[illegible]	[illegible]	[illegible]	[illegible]	[illegible]	[illegible]	[illegible]	[illegible]	[illegible]	[illegible]	[illegible]	[illegible]	[illegible]	[illegible]	[illegible]	[illegible]	[illegible]	[illegible]	[illegible]	88	95	95	96	89	86	80	76	81	84	82.5
	MIN	[illegible]	[illegible]	[illegible]	[illegible]	[illegible]	[illegible]	[illegible]	[illegible]	[illegible]	[illegible]	[illegible]	[illegible]	[illegible]	[illegible]	[illegible]	[illegible]	[illegible]	[illegible]	[illegible]	[illegible]	[illegible]	54	54	51	66	64	55	56	61	59	54	51.5

SEE REFERENCE NOTES FOLLOWING STATION INDEX

DAILY TEMPERATURES (°F)

CALIFORNIA
MAY 1981

STATION		DAY OF MONTH 1	2	3	4	5	6	7	8	9	10	11	12	13	14	15	16	17	18	19	20	21	22	23	24	25	26	27	28	29	30	31	AVERAGE
LEMON COVE	MAX	85	82	84	88	87	87	89	90	80	66	73	73	81	86	80	84	91	91	82	86	93	92	91	97	102	100	93	83	85	85	84	86 1
	MIN	51	53	57	55	55	55	57	52	51	42	44	49	51	52	49	58	59	45	52	60	56	54	64	66	65	59	56	58	54	47	48	54 0
LINDSAY	MAX	81	83	87	85	86	89	90	88	74	73	74	79	84	83	82	89	90	88	84	91	91	89	91	100	99	97	90	83	82	81	82	86 0
	MIN	47	51	55	53	53	52	52	53	50	42	44	45	47	53	46	52	52	48	46	50	54	53	57	64	60	60	55	55	53	46	49	51 5
LODGEPOLE	MAX	60	59	65	60	58	57	60	61	52	36	38	43	50	59	52	56	62	62	50	60	66	65	68	73	74	73	68	54	56	52	62	58 4
	MIN	30	32	34	31	31	29	32	30	30	23	21	23	27	33	29	32	34	37	30	34	36	36	37	40	37	39	36	29	35	29	30	31 8
LODI	MAX	74	81	83	84	86	85	84	82	72	71	76	74	77	78	83	86	82	78	84	86	86	86	95	95	90	80	77	81	79	78	77	81 6
	MIN	41	43	44	52	47	47	48	47	45	41	42	44	42	47	47	51	52	41	47	49	47	49	51	59	58	52	49	49	44	45	48	47 4
LOS BANOS	MAX	82	77	81	86	87	85	89	87	70	71	69	78	80	81	79	86	90	82	78	87	90	85	89	94	96	87	81	75	83	74	81	82 6
	MIN	48	45	50	54	55	53	57	52	50	47	42	50	46	52	51	53	59	48	52	55	53	53	62	66	63	56	53	55	50	45	53	52 5
LOS BANOS DET RESV	MAX	79	73	81	83	84	84	82	84	67	66	66	74	77	78	70	85	88	77	77	85	87	82	88	95	92	89	78	73	75	67	75	79 4
	MIN	58	49	54	59	55	54	57	55	51	49	45	54	48	55	56	57	59	49	52	58	53	56	62	69	66	57	56	60	51	49	55	55 1
MADERA	MAX	78	88	84	86	84	85	88	88	76	74	73	75	89	87	84	86	89	88	88	89	91	89	89	90	101	96	82	84	86	87	86	85 8
	MIN	45	46	47	45	51	52	52	49	51	50	43	45	45	42	40	38	43	42	44	45	47	46	44	46	60	56	54	53	53	54	53	47 8
MARICOPA	MAX	79	81	81	86	84	88	90	92	80	70	72	72	80	78	78	85	91	90	76	85	92	91	90	95	101	101	100	82	82	82	80	85 0
	MIN	54	51	57	57	52	58	62	53	45	46	46	50	51	54	51	54	53	48	49	49	60	55	57	72	72	61	53	55	55	49	47	54 1
MERCED MUNICIPAL AP	MAX																																M
	MIN																																M
MODESTO	MAX	77	83	86	87	87	88	85	85	74	75	77	79	81	82	88	90	80	80	87	92	92	91	98	100	91	82	78	85	75	82	74	84 2
	MIN	47	47	50	59	53	53	53	51	51	44	46	48	49	50	50	53	52	47	51	53	52	52	64	70	60	56	53	55	48	48	51	52 1
NEWMAN	MAX	84	82	86	86	86	89	87	84	74	71	78	77	83	83	87	91	90	80	88	93	86	91	91	100	98	88	83	83	80	85	84	85 4
	MIN	45	45	50	54	50	50	52	45	50	45	43	42	45	50	48	51	53	43	50	54	50	50	50	66	61	50	52	52	47	47	50	49 7
NEW MELONES DAM	MAX	80	75	80	83	83	83	86	82	80	68	69	73	77	79	77	83	87	79	76	83	88	84	88	96	99	93	83	76	82	82	82	81 8
	MIN	44	43	45	49	45	43	50	46	46	36	40	41	46	47	44	47	47	36	43	47	49	49	51	52	54	59	47	47	42	43	45	45 9
NORTH FORK RANGER STA	MAX	78	75	77	81	80	80	82	81	66			62	68	78			82	82	60	64	86			92	96	94	86	70	75	74	76	77 8
	MIN	45	48	48	49	48	46	50	47	43	46	45	38	44	48	45	46	44	38	40	48	50	49	53	50	52	54	50	50	48	42	44	46 7
ORANGE COVE	MAX		83	85	88	86	89					72	74	80	85			90	89	76	81	89			95	101	100	91	81				M
	MIN		53	54	51	55	55				41	43	46	48	51			49	44	49	54	54			52	63	58	57	58				M
PORTERVILLE	MAX	86	81	85	89	86	88	90	91	79	69	74	74	81	86	84	83	90	92	77	87	93	91	90	97	102	101	93	82	85	83	84	86 2
	MIN	54	54	60	59	58	56	56	55	51	43	47	50	53	55	54	55	58	47	52	56	61	59	62	68	68	62	58	56	55	54	53	55 8
POSEY 3 E	MAX	61	66	70	68	60	57	68	60	50	51	50	53	55	54	57	60	63	65	70	74	74	77	79	83	85	81	71	75	67	62	62	65 4
	MIN	39	44	46	46	43	41	40	38	36	34	32	38	40	45	46	48	47	47	48	50	49	48	50	50	48	45	45	44	43	43	42	43 7
SALT SPRINGS PWR HOUSE	MAX	71	70	75	75	74	77	78	74	61	56	58	67	70	70	72	75	75	65	74	78	77	79	83	83	82	82	74	68	67	70	68	72 5
	MIN	43	43	46	51	48	52	52	46	42	35	34	38	47	45	41	49	51	37	44	45	48	51	50	54	57	55	48	43	46	50	46	46 4
SAN LUIS DAM	MAX	75	70	81	84	80	81	84	80	61	66	62	73	73	77	72	81	88	76	76	84	85	77	90	96	97	78	74	71	75	67	78	77 8
	MIN	44	47	52	57	45	55	59	46	46	49	49	51	49	52	51	54	60	49	52	54	51	48	56	72	59	55	48	49	44	48	47	51 5
SONORA R S	MAX	78	77	81	80	80	82	73	81	81	65	69	74	77	75	78	86	76	72	80	85	86	82	93	95	96	84	70	78	76	78	72	79 4
	MIN	38	53	56	51	51	52	50	47	35	35	39	39	47	45	47	42	42	43	44	48	48	48	60	55	52	49	45	42	41	41	40	46 0
SO ENT YOSEMITE N P	MAX	69	69	69	72	69	68	71	74	41	45	49	58	66	60	64	69	68	63	69	74	75	77	82	82	81	77	62	62	65	65	65	6
	MIN	38	41	40	42	44	38	39	34	29	29	30	31	35	35	36	41	36	37	37	42	43	43	52	50	48	46	42	40	35	35	34	3
STOCKTON WSO AP	MAX	76	83	87	89	89	89	85	76	72	74	78	80	80	83	89	91	77	81	90	91	87	92	102	104	94	82	80	86	74	82	76	84
	MIN	45	45	47	56	50	50	52	50	47	44	41	48	47	49	48	50	50	45	50	52	50	50	61	62	60	53	50	51	48	46	50	4
STOCKTON FIRE STA 4	MAX	81	74	84	86	88	90	86	85	71	73	73	77	78	80	86	88	81	76	80	88	89	89	91	100	102	87	89	89	84	74	80	8
	MIN	43	46	51	55	53	52	53	51	48	44	44	46	47	50	52	50	47	45	50	53	52	52	58	55	62	55	51	53	48	49	50	5
TEHACHAPI	MAX	75	76	77	69	75	77	76	73	65	57	54	64	76	69	68	78	77	75	76	83	81	76	86	90	87	82	78	71	68	74	71	7
	MIN	38	41	45	50	44	44	50	49	35	36	35	42	43	46	45	45	50	40	34	34	54	51	48	53	55	57	50	45	45	43	42	44
TEJON RANCHO	MAX	82	84	85	84	85	87	89	89	81	70	69	77	81	81	87	88	89	87	85	90	89	94	97	99	100	98	90	80	80	80	80	8
	MIN	52	52	51	59	61	64	64	63	59	58	54	52	53	54	65	56	57	48	54	63	62	63	65	65	74	64	55	55	54	56	68	5
THREE RVRS EDISON PH 1	MAX	80	78	85	83	84	86	87	84	70	64	66	77	84	84	80	88	89	82	84	92	93	90	92	99	98	95	87	82	83	80	82	84
	MIN	47	48	50	51	52	53	54	51	42	41	40	42	48	53	47	52	54	49	45	51	54	56	58	58	60	58	55	57	55	56	46	51
TIGER CREEK P H	MAX	75	75	78	80	80	80	80	78	65	66	65	70	73	74	84	81	81	70	77	80	81	85	90	93	93	90	79	74	75	72	74	7
	MIN	44	44	46	47	42	46	48	45	41	36	35	41	45	48	44	47	49	38	44	47	48	50	51	58	56	53	49	41	44	41	45	4
TRACY CARBONA	MAX	81	75	81	85	85	81	87	84	83	70	71	76	78	77	79	85	88	78	78	86	88	81	90	97	98	94	80	78	83	78	81	8
	MIN	39	45	41	45	49	49	50	50	44	39	38	43	42	38	49	49	52	43	54	53	48	48	49	62	62	53	50	51	45	41	4	41

SEE REFERENCE NOTES FOLLOWING STATION INDEX

DAILY TEMPERATURES (°F)

STATION		DAY OF MONTH 1	2	3	4	5	6	7	8	9	10	11	12	13	14	15	16	17	18	19	20	21	22	23	24	25	26	27	28	29	30	31	AVERAGE
TRACY PUMPING PLANT	MAX	69	82	85	86	88	88	84	81	70	68	75	71	71	76	89	87	78	79	87	86	80	91	99	100	94	88	78	86	78	78	79	82
	MIN	47	47	48	50	55	52	54	50	48	47	47	49	49	51	49	54	54	48	57	53	51	52	68	64	60	56	54	55	50	52	53	52
VISALIA	MAX	85	80	83	88	85	77	89	89	78	67	72	73	79	84	80	83	90	90	76	85	92	90	89	97	101	100	90	82	83	81	82	84
	MIN	52	54	54	56	58	51	57	56	49	46	47	51	51	52	52	53	54	47	52	62	53	57	57	66	65	61	57	55	54	51	51	54
WASCO	MAX	87	85	90	88	89	91	94	92	77	75	74	82	85	83	85	91	93	91	88	94	92	90	96	102	102	101	93	95	84	84	83	88
	MIN	52	52	55	58	58	58	55	53	51	47	48	54	53	53	55	59	58	47	52	56	58	57	64	66	67	65	58	55	54	51	49	55
YOSEMITE PARK HEADQTRS	MAX	75	75	76	78	75	75	77	77	69	49	56	63	68	73	68	72	72	72	69	76	78	78	82	82	82	84	82	73	73	75	75	73
	MIN	41	45	47	44	47	43	43	42	40	33	34	34	41	44	41	42	44	34	30	44	47	48	50	51	49	51	47	39	39	46	48	42
SOUTH COAST DRAINAGE 06																																	
ALPINE	MAX	74	73	65	61	70	82	80	74	60	65	61	70	74	75	78	86	88	86	76	74	76	74	83	79	79	77	60	75	72	76	75	74
	MIN	53	53	52	50	54	53	50	52	47	47	47	47	48	46	45	54	58	52	44	51	54	54	53	53	52	54	53	53	52	50	49	51
AVALON PLEASURE PIER	MAX	70	69	70	68	72	66	70	65	68	66	65	67	68	68	70	71	71	68	67	69	69	70	68	67	68	69	69	68	70	70	68	68
	MIN	58	56	57	56	54	53	54	55	57	52	52	54	56	54	57	57	52	52	54	54	53	57	57	56	53	54	54	54	56	56	54	54
BIG BEAR LAKE	MAX	69	66	67	66	61	66	65	63	54	57	48	54	65	65	63	68	69	67	65	70	70	72	72	75	73	74	74	70	68	71	70	66
	MIN	36	41	36	37	31	32	34	39	31	27	23	26	27	29	31	32	35	39	32	31	35	35	37	38	39	37	36	33	34	31	35	33
BURBANK VALLEY PMP PLT	MAX	78	78	78	71	70	81	77	73	72	72	69	74	77	75	79	90	91	83	78	80	73	76	79	78	84	71	64	74	73	76	75	76
	MIN	59	53	58	58	57	57	56	55	53	50	49	46	49	50	50	52	56	56	57	54	58	58	58	57	60	58	58	58	54	56	48	54
CACHUMA LAKE	MAX	75	73	77	78	80	74	80	74	67	56	65	71	71	75	72	74	89	81	74	82	80	72	79	84	83	75	65	69	66	72	77	74
	MIN	51	48	49	55	49	55	51	50	48	45	48	47	48	49	50	46	46	43	43	45	49	49	48	51	53	55	55	53	48	49	48	49
CAMPO	MAX	75	77	69	65	72	86	83	72	57	60	55	69	75	78	80	87	89	81	78	81	79	79	88	88	85	76	58	73	71	78	79	75
	MIN	48	48	52	48	43	42	40	40	45	42	44	44	38	38	36	42	46	41	31	41	42	46	43	42	43	50	52	50	40	45	38	43
CANOGA PARK PIERCE COL	MAX	76	78	78	79	73	85	83	75	62	63	69	75	77	75	83	93	87	85	77	83	78	78	83	80	81	76	69	69	65	75	71	76
	MIN	55	47	53	55	53	53	54	56	44	44	40	40	45	44	45	47	49	50	51	49	54	57	52	54	57	57	57	55	51	47	44	50
CHULA VISTA	MAX	70	69	68	69	72	73	75	68	65	65	65	67	67	66	69	70	74	69	69	66	71	66	69	69	68	64	68	70	69	69	69	68
	MIN	59	60	60	56		61	59	59	57	55	54	53	54	56	57	56	58	59	54	59	60	59	60	60	60	59	60	61	59	59	54	57
CORONA	MAX	78	78	76	72	73	82	79	74	68	66	69	74	75	75	79	91	91	89	80	80	74	75	82	81	82	75	66	73	74	77	77	76
	MIN	56	52	55	55	52	52	52	53	49	45	46	42	45	47	46	46	52	53	54	48	56	55	53	54	58	55	55	54	58	53	46	51
CULVER CITY	MAX	75	70	75	72	70	73	70	70	67	69	69	73	73	70	74	79	82	74	75	76	70	75	77	72	75	69	69	73	73	75	73	72
	MIN	61	53	60	59	57	60	58	59	54	53	50	53	57	53	53	55	55	57	59	59	60	61	70	60	60	58	61	60	55	56	53	57
CUYAMACA	MAX	74	73	71	69	58	61	73	71	54	39	45	43	56	68	65	69	77	75	63	74	78	76	74	80	82	73	75	51	63	60	66	66
	MIN	39	38	43	43	38	43	40	39	36	33	30	35	40	37	39	35	37	38	30	35	36	35	36	36	39	41	43	40	36	40	36	37
DRY CANYON RESERVOIR	MAX																																M
	MIN																																M
EL CAJON	MAX	76	71	71	71	71	78	80	74	67	67	65	73	77	77	79	86	89	83	76	72	72	74	80	76	78	74	68	76	73	75	76	75.0
	MIN	59	58	58	54	59	60	59	59	55	54	54	51	54	54	56	54	56	60	51	59	60	59	60	60	61	58	58	59	57	56	54	57.0
EL CAPITAN DAM	MAX	77	76	74	70	66	72	84	81	69	63	63	59	73	77	78	80	89	91	75	79	75	75	78	83	80	80	65	63	78	79	78	75.2
	MIN	56	56	56	52	56	57	53	54	51	54	45	47	50	48	49	51	55	57	47	50	56	58	58	58	56	57	55	55	56	49	50	53.3
ELSINORE	MAX	78	82	78	71	78	86	82	77	68	64	78	76	80	79	84	93	93	87	86	82	82	80	90	86	86	79	80	75	73	82	80	80.5
	MIN	56	53	57	56	58	53	53	54	49	44	44	41	48	49	49	50	52	53	48	52	56	58	56	55	60	60	58	56	53	53	48	52.6
ESCONDIDO 2	MAX	72	69	70	65	69	77	78	75	73	66	64	73	74	75	75	84	88	86	77	75	75	72	78	71	75	74	64	74	73	76	73	73.9
	MIN	58	57	56	54	58	59	57	57	53	51	50	44	54	55	55	52	55	58	49	58	59	58	58	58	60	58	57	57	58	55	52	55.5
FONTANA KAISER	MAX	75	71	76	72	67	81	80	74	63	62	61	71	74	74	78	89	90	88	78	79	75	74	81	79	79	76	65	72	72	76	74	75.0
	MIN	53	50	54	56	55	54	49	54	50	49	47	40	48	47	46	49	52	52	55	50	57	57	58	55	59	58	57	56	54	54	45	52.3
HENSHAW DAM	MAX	71	70	78	74	59	65	80	77	62	52	57	55	66	72	73	74	82	82	70	75	77	73	76	87	88	79	64	59	71	67	74	71.3
	MIN	53	49	47	49	43	47	41	43	43	40	43	39	40	41	35	42	44	40	35	39	46	46	44	45	48	48	49	48	46	46	43	43.9
IDYLLWILD FIRE DEPT	MAX	73	72	69	66	67	74	73	69	55	59	55	59	70	68	70	77	76	74	74	77	76	77	83	83	83	79	71	67	66	73	72	71.2
	MIN	48	46	46	42	34	38	37	37	34	27	29	28	32	36	35	42	42	40	34	39	44	42	42	33	43	35	41	36	29	34	36	37.5
JULIAN WYNOLA	MAX	75	76	72	67	61	78	75	58	49	51	47	63	70	70	72	82	83	70	74	82	74	74	87	88	77	67	54	68	65	72	70	70.0
	MIN	45	47	49	46	44	43	43	42	40	39	40	38	38	40	36	46	50	42	35	45	46	42	44	51	47	44	49	45	46	46	41	43.5
LAGUNA BEACH	MAX	72	69	70	70	69	78	79	70	69	68	67	68	80	67	69	72	73	71	69	73	67	68	70	70	71	70	67	69	70	70	68	70.4
	MIN	59	58	58	58	53	53	52	57	53	49	49	50	54	51	54	50	54	60	51	54	59	58	58	57	60	58	58	56	54	54	52	54.9
LA MESA	MAX	73	70	69	69	70	77	77	72	65	66	65	71	74	75	78	82	84	77	73	70	71	69	75	72	75	68	68	73	70	73	73	72.4
	MIN	56	56	58	52	56	56	57	56	53	51	50	49	52	53	54	53	56	57	50	50	61	56	57	58	58	56	55	57	53	53	52	54.5

SEE REFERENCE NOTES FOLLOWING STATION INDEX

DAILY TEMPERATURES (°F)

STATION		1	2	3	4	5	6	7	8	9	10	11	12	13	14	15	16	17	18	19	20	21	22	23	24	25	26	27	28	29	30	31	AVERAGE
LOMPOC	MAX	[illegible]	[illegible]	[illegible]	[illegible]	[illegible]	[illegible]	[illegible]	[illegible]	[illegible]	[illegible]	[illegible]	[illegible]	[illegible]	[illegible]	[illegible]	[illegible]	[illegible]	[illegible]	[illegible]	[illegible]	[illegible]	[illegible]	[illegible]	[illegible]	[illegible]	[illegible]	[illegible]	[illegible]	67	69	69	68.1
	MIN	[illegible]	[illegible]	[illegible]	[illegible]	[illegible]	[illegible]	[illegible]	[illegible]	[illegible]	[illegible]	[illegible]	[illegible]	[illegible]	[illegible]	[illegible]	[illegible]	[illegible]	[illegible]	[illegible]	[illegible]	[illegible]	[illegible]	[illegible]	[illegible]	[illegible]	[illegible]	[illegible]	[illegible]	[illegible]	48	42	48.8
LONG BEACH WSO AP	R MAX	[illegible]	[illegible]	[illegible]	[illegible]	[illegible]	[illegible]	[illegible]	[illegible]	[illegible]	[illegible]	[illegible]	[illegible]	[illegible]	[illegible]	[illegible]	[illegible]	[illegible]	[illegible]	[illegible]	[illegible]	[illegible]	[illegible]	[illegible]	[illegible]	[illegible]	[illegible]	[illegible]	[illegible]	[illegible]	73	72	71.5
	MIN	[illegible]	[illegible]	[illegible]	[illegible]	[illegible]	[illegible]	[illegible]	[illegible]	[illegible]	[illegible]	[illegible]	[illegible]	[illegible]	[illegible]	[illegible]	[illegible]	[illegible]	[illegible]	[illegible]	[illegible]	[illegible]	[illegible]	[illegible]	[illegible]	[illegible]	[illegible]	[illegible]	[illegible]	[illegible]	57	53	58.3
LOS ANGELES WSO AP	R MAX	[illegible]	[illegible]	[illegible]	[illegible]	[illegible]	[illegible]	[illegible]	[illegible]	[illegible]	[illegible]	[illegible]	[illegible]	[illegible]	[illegible]	[illegible]	[illegible]	[illegible]	[illegible]	[illegible]	[illegible]	[illegible]	[illegible]	[illegible]	[illegible]	[illegible]	[illegible]	[illegible]	[illegible]	[illegible]	68	67	67.4
	MIN	[illegible]	[illegible]	[illegible]	[illegible]	[illegible]	[illegible]	[illegible]	[illegible]	[illegible]	[illegible]	[illegible]	[illegible]	[illegible]	[illegible]	[illegible]	[illegible]	[illegible]	[illegible]	[illegible]	[illegible]	[illegible]	[illegible]	[illegible]	[illegible]	[illegible]	[illegible]	[illegible]	[illegible]	[illegible]	57	53	57.6
LOS ANGELES CIVIC CTR	R MAX	[illegible]	[illegible]	[illegible]	[illegible]	[illegible]	[illegible]	[illegible]	[illegible]	[illegible]	[illegible]	[illegible]	[illegible]	[illegible]	[illegible]	[illegible]	[illegible]	[illegible]	[illegible]	[illegible]	[illegible]	[illegible]	[illegible]	[illegible]	[illegible]	[illegible]	[illegible]	[illegible]	[illegible]	[illegible]	72	68	70.4
	MIN	[illegible]	[illegible]	[illegible]	[illegible]	[illegible]	[illegible]	[illegible]	[illegible]	[illegible]	[illegible]	[illegible]	[illegible]	[illegible]	[illegible]	[illegible]	[illegible]	[illegible]	[illegible]	[illegible]	[illegible]	[illegible]	[illegible]	[illegible]	[illegible]	[illegible]	[illegible]	[illegible]	[illegible]	[illegible]	58	55	58.4
MONTEBELLO	MAX	[illegible]	[illegible]	[illegible]	[illegible]	[illegible]	[illegible]	[illegible]	[illegible]	[illegible]	[illegible]	[illegible]	[illegible]	[illegible]	[illegible]	[illegible]	[illegible]	[illegible]	[illegible]	[illegible]	[illegible]	[illegible]	[illegible]	[illegible]	[illegible]	[illegible]	[illegible]	[illegible]	[illegible]	74	75	76	75.6
	MIN	[illegible]	[illegible]	[illegible]	[illegible]	[illegible]	[illegible]	[illegible]	[illegible]	[illegible]	[illegible]	[illegible]	[illegible]	[illegible]	[illegible]	[illegible]	[illegible]	[illegible]	[illegible]	[illegible]	[illegible]	[illegible]	[illegible]	[illegible]	[illegible]	[illegible]	[illegible]	[illegible]	[illegible]	[illegible]	56	54	58.3
MT WILSON 2	MAX	[illegible]	[illegible]	[illegible]	[illegible]	[illegible]	[illegible]	[illegible]	[illegible]	[illegible]	[illegible]	[illegible]	[illegible]	[illegible]	[illegible]	[illegible]	[illegible]	[illegible]	[illegible]	[illegible]	[illegible]	[illegible]	[illegible]	[illegible]	[illegible]	[illegible]	[illegible]	[illegible]	[illegible]	[illegible]	72	67	67.8
	MIN	[illegible]	[illegible]	[illegible]	[illegible]	[illegible]	[illegible]	[illegible]	[illegible]	[illegible]	[illegible]	[illegible]	[illegible]	[illegible]	[illegible]	[illegible]	[illegible]	[illegible]	[illegible]	[illegible]	[illegible]	[illegible]	[illegible]	[illegible]	[illegible]	[illegible]	[illegible]	[illegible]	[illegible]	[illegible]	42	49	47.6
NEW CUYAMA FIRE STA	MAX	[illegible]	[illegible]	[illegible]	[illegible]	[illegible]	[illegible]	[illegible]	[illegible]	[illegible]	[illegible]	[illegible]	[illegible]	[illegible]	[illegible]	[illegible]	[illegible]	[illegible]	[illegible]	[illegible]	[illegible]	[illegible]	[illegible]	[illegible]	[illegible]	[illegible]	[illegible]	[illegible]	[illegible]	74	81	78	80.0
	MIN	[illegible]	[illegible]	[illegible]	[illegible]	[illegible]	[illegible]	[illegible]	[illegible]	[illegible]	[illegible]	[illegible]	[illegible]	[illegible]	[illegible]	[illegible]	[illegible]	[illegible]	[illegible]	[illegible]	[illegible]	[illegible]	[illegible]	[illegible]	[illegible]	[illegible]	[illegible]	[illegible]	[illegible]	[illegible]	34	35	40.6
NEWPORT BEACH HARBOR	MAX	[illegible]	[illegible]	[illegible]	[illegible]	[illegible]	[illegible]	[illegible]	[illegible]	[illegible]	[illegible]	[illegible]	[illegible]	[illegible]	[illegible]	[illegible]	[illegible]	[illegible]	[illegible]	[illegible]	[illegible]	[illegible]	[illegible]	[illegible]	[illegible]	[illegible]	[illegible]	[illegible]	[illegible]	[illegible]	67	66	67.1
	MIN	[illegible]	[illegible]	[illegible]	[illegible]	[illegible]	[illegible]	[illegible]	[illegible]	[illegible]	[illegible]	[illegible]	[illegible]	[illegible]	[illegible]	[illegible]	[illegible]	[illegible]	[illegible]	[illegible]	[illegible]	[illegible]	[illegible]	[illegible]	[illegible]	[illegible]	[illegible]	[illegible]	[illegible]	[illegible]	59	56	58.2
OAK GROVE RANGER STN	MAX	[illegible]	[illegible]	[illegible]	[illegible]	[illegible]	[illegible]	[illegible]	[illegible]	[illegible]	[illegible]	[illegible]	[illegible]	[illegible]	[illegible]	[illegible]	[illegible]	[illegible]	[illegible]	[illegible]	[illegible]	[illegible]	[illegible]	[illegible]	[illegible]	[illegible]	[illegible]	[illegible]	[illegible]	74	75	75	78.6
	MIN	[illegible]	[illegible]	[illegible]	[illegible]	[illegible]	[illegible]	[illegible]	[illegible]	[illegible]	[illegible]	[illegible]	[illegible]	[illegible]	[illegible]	[illegible]	[illegible]	[illegible]	[illegible]	[illegible]	[illegible]	[illegible]	[illegible]	[illegible]	[illegible]	[illegible]	[illegible]	[illegible]	[illegible]	[illegible]	42	39	44.0
OCEANSIDE MARINA	MAX	[illegible]	[illegible]	[illegible]	[illegible]	[illegible]	[illegible]	[illegible]	[illegible]	[illegible]	[illegible]	[illegible]	[illegible]	[illegible]	[illegible]	[illegible]	[illegible]	[illegible]	[illegible]	[illegible]	[illegible]	[illegible]	[illegible]	[illegible]	[illegible]	[illegible]	[illegible]	[illegible]	[illegible]	[illegible]	68	67	68.6
	MIN	[illegible]	[illegible]	[illegible]	[illegible]	[illegible]	[illegible]	[illegible]	[illegible]	[illegible]	[illegible]	[illegible]	[illegible]	[illegible]	[illegible]	[illegible]	[illegible]	[illegible]	[illegible]	[illegible]	[illegible]	[illegible]	[illegible]	[illegible]	[illegible]	[illegible]	[illegible]	[illegible]	[illegible]	[illegible]	55	52	56.5
OJAI	MAX	[illegible]	[illegible]	[illegible]	[illegible]	[illegible]	[illegible]	[illegible]	[illegible]	[illegible]	[illegible]	[illegible]	[illegible]	[illegible]	[illegible]	[illegible]	[illegible]	[illegible]	[illegible]	[illegible]	[illegible]	[illegible]	[illegible]	[illegible]	[illegible]	[illegible]	[illegible]	[illegible]	[illegible]	[illegible]	72	71	71.7
	MIN	[illegible]	[illegible]	[illegible]	[illegible]	[illegible]	[illegible]	[illegible]	[illegible]	[illegible]	[illegible]	[illegible]	[illegible]	[illegible]	[illegible]	[illegible]	[illegible]	[illegible]	[illegible]	[illegible]	[illegible]	[illegible]	[illegible]	[illegible]	[illegible]	[illegible]	[illegible]	[illegible]	[illegible]	[illegible]	47	40	48.9
OXNARD	MAX	[illegible]	[illegible]	[illegible]	[illegible]	[illegible]	[illegible]	[illegible]	[illegible]	[illegible]	[illegible]	[illegible]	[illegible]	[illegible]	[illegible]	[illegible]	[illegible]	[illegible]	[illegible]	[illegible]	[illegible]	[illegible]	[illegible]	[illegible]	[illegible]	[illegible]	[illegible]	[illegible]	[illegible]	[illegible]	69	69	68.2
	MIN	[illegible]	[illegible]	[illegible]	[illegible]	[illegible]	[illegible]	[illegible]	[illegible]	[illegible]	[illegible]	[illegible]	[illegible]	[illegible]	[illegible]	[illegible]	[illegible]	[illegible]	[illegible]	[illegible]	[illegible]	[illegible]	[illegible]	[illegible]	[illegible]	[illegible]	[illegible]	[illegible]	[illegible]	[illegible]	57	50	54.7
PALOMAR MT OBSERVATORY	MAX	[illegible]	[illegible]	[illegible]	[illegible]	[illegible]	[illegible]	[illegible]	[illegible]	[illegible]	[illegible]	[illegible]	[illegible]	[illegible]	[illegible]	[illegible]	[illegible]	[illegible]	[illegible]	[illegible]	[illegible]	[illegible]	[illegible]	[illegible]	[illegible]	[illegible]	[illegible]	[illegible]	[illegible]	[illegible]	78	77	72.2
	MIN	[illegible]	[illegible]	[illegible]	[illegible]	[illegible]	[illegible]	[illegible]	[illegible]	[illegible]	[illegible]	[illegible]	[illegible]	[illegible]	[illegible]	[illegible]	[illegible]	[illegible]	[illegible]	[illegible]	[illegible]	[illegible]	[illegible]	[illegible]	[illegible]	[illegible]	[illegible]	[illegible]	[illegible]	[illegible]	35	35	43.3
PASADENA	MAX	[illegible]	[illegible]	[illegible]	[illegible]	[illegible]	[illegible]	[illegible]	[illegible]	[illegible]	[illegible]	[illegible]	[illegible]	[illegible]	[illegible]	[illegible]	[illegible]	[illegible]	[illegible]	[illegible]	[illegible]	[illegible]	[illegible]	[illegible]	[illegible]	[illegible]	[illegible]	[illegible]	[illegible]	[illegible]	75	74	74.4
	MIN	[illegible]	[illegible]	[illegible]	[illegible]	[illegible]	[illegible]	[illegible]	[illegible]	[illegible]	[illegible]	[illegible]	[illegible]	[illegible]	[illegible]	[illegible]	[illegible]	[illegible]	[illegible]	[illegible]	[illegible]	[illegible]	[illegible]	[illegible]	[illegible]	[illegible]	[illegible]	[illegible]	[illegible]	[illegible]	52	50	54.8
POMONA CAL POLY	MAX	[illegible]	[illegible]	[illegible]	[illegible]	[illegible]	[illegible]	[illegible]	[illegible]	[illegible]	[illegible]	[illegible]	[illegible]	[illegible]	[illegible]	[illegible]	[illegible]	[illegible]	[illegible]	[illegible]	[illegible]	[illegible]	[illegible]	[illegible]	[illegible]	[illegible]	[illegible]	[illegible]	[illegible]	[illegible]	76	72	74.7
	MIN	[illegible]	[illegible]	[illegible]	[illegible]	[illegible]	[illegible]	[illegible]	[illegible]	[illegible]	[illegible]	[illegible]	[illegible]	[illegible]	[illegible]	[illegible]	[illegible]	[illegible]	[illegible]	[illegible]	[illegible]	[illegible]	[illegible]	[illegible]	[illegible]	[illegible]	[illegible]	[illegible]	[illegible]	[illegible]	48	48	53.1
RAMONA FIRE DEPT	MAX	[illegible]	[illegible]	[illegible]	[illegible]	[illegible]	[illegible]	[illegible]	[illegible]	[illegible]	[illegible]	[illegible]	[illegible]	[illegible]	[illegible]	[illegible]	[illegible]	[illegible]	[illegible]	[illegible]	[illegible]	[illegible]	[illegible]	[illegible]	[illegible]	[illegible]	[illegible]	[illegible]	[illegible]	[illegible]	75	74	73.5
	MIN	[illegible]	[illegible]	[illegible]	[illegible]	[illegible]	[illegible]	[illegible]	[illegible]	[illegible]	[illegible]	[illegible]	[illegible]	[illegible]	[illegible]	[illegible]	[illegible]	[illegible]	[illegible]	[illegible]	[illegible]	[illegible]	[illegible]	[illegible]	[illegible]	[illegible]	[illegible]	[illegible]	[illegible]	[illegible]	52	45	50.6
REDLANDS	MAX	[illegible]	[illegible]	[illegible]	[illegible]	[illegible]	[illegible]	[illegible]	[illegible]	[illegible]	[illegible]	[illegible]	[illegible]	[illegible]	[illegible]	[illegible]	[illegible]	[illegible]	[illegible]	[illegible]	[illegible]	[illegible]	[illegible]	[illegible]	[illegible]	[illegible]	[illegible]	[illegible]	[illegible]	[illegible]	75	73	74.2
	MIN	[illegible]	[illegible]	[illegible]	[illegible]	[illegible]	[illegible]	[illegible]	[illegible]	[illegible]	[illegible]	[illegible]	[illegible]	[illegible]	[illegible]	[illegible]	[illegible]	[illegible]	[illegible]	[illegible]	[illegible]	[illegible]	[illegible]	[illegible]	[illegible]	[illegible]	[illegible]	[illegible]	[illegible]	[illegible]	52	49	51.7
RIVERSIDE FIRE STN 3	MAX	[illegible]	[illegible]	[illegible]	[illegible]	[illegible]	[illegible]	[illegible]	[illegible]	[illegible]	[illegible]	[illegible]	[illegible]	[illegible]	[illegible]	[illegible]	[illegible]	[illegible]	[illegible]	[illegible]	[illegible]	[illegible]	[illegible]	[illegible]	[illegible]	[illegible]	[illegible]	[illegible]	[illegible]	[illegible]	79	80	78.3
	MIN	[illegible]	[illegible]	[illegible]	[illegible]	[illegible]	[illegible]	[illegible]	[illegible]	[illegible]	[illegible]	[illegible]	[illegible]	[illegible]	[illegible]	[illegible]	[illegible]	[illegible]	[illegible]	[illegible]	[illegible]	[illegible]	[illegible]	[illegible]	[illegible]	[illegible]	[illegible]	[illegible]	[illegible]	[illegible]	56	50	54.3
RIVERSIDE CIT EXP STN	MAX	76	78	77	62	66	80	77	69	63	63	65	73	76	71	78	90	90	74	78	78	70	74	81	77	79	63	62	[illegible]	66	76	71	73.4
	MIN	58	53	57	53	54	55	54	56	48	50	50	45	48	50	49	52	54	53	54	51	57	57	57	57	59	57	56	[illegible]	54	55	47	53.5
SAN BERNARDINO CO HOSP	MAX	81	83	81	71	68	84	82	77	66	64	65	75	78	76	82	93	94	85	84	84	77	80	86	84	83	78	68	[illegible]	73	80	78	78.5
	MIN	59	54	58	57	57	57	54	54	52	49	51	45	55	50	53	54	58	55	56	53	59	59	59	58	61	59	57	[illegible]	56	55	51	55.2
SANDBERG WSMO	//R MAX	67	70	72	62	67	74	70	66	56	50	51	60	71	63	64	76	75	59	59	78	75	74	82	77	81	75	74	[illegible]	56	68		67.8
	MIN	42	52	52	46	51	54	50	41	38	36	37	45	48	48	45	55	56	44	47	48	58	55	60	64	58	47	45	[illegible]	44	43	46	48.4
SAN DIEGO WSO AP	R MAX	72	68	69	70	71	73	71	68	66	66	66	69	69	70	71	75	81	67	69	66	70	68	71	68	70	65	70	[illegible]	70	71	71	69.8
	MIN	63	63	61	60	64	63	62	61	60	59	60	58	61	61	62	60	62	61	60	63	63	62	63	64	63	62	64	[illegible]	61	62	60	61.7
SAN GABRIEL FIRE DEPT	MAX	75	77	76	74	68	80	78	73	64	68	68	74	76	75	78	87	90	84	78	79	74	75	81	78	76	73	66	[illegible]	73	76	75	75.5
	MIN	59	54	47	57	58	57	56	56	54	50	46	45	55	53	50	53	56	60	55	57	60	58	60	59	62	59	59	[illegible]	54	55	50	55.3
SAN JACINTO RANGER STN	MAX																																M
	MIN																																M
SAN PASQUAL ANIMAL PK	MAX	72	70	69	68	69	80	81	74	63	64	64	72	75	76	78	86	90	88	76	72	70	74	80	78	78	76	63	[illegible]	73	75	75	74.4
	MIN	58	57	58	55	58	59	55	55	51	50	50	47	52	51	53	50	51	59	47	58	59	58	58	59	61	58	51	[illegible]	56	54	43	54.6
SANTA ANA FIRE STATION	MAX	74	72	72	72	70	76	71	67	64	67	68	71	72	72	73	81	82	81	69	74	68	71	76	73	74	67	72	[illegible]	69	72	70	72.0
	MIN	60	59	61	59	58	59	58	58	55	52	53	52	52	55	55	56	58	59	52	58	61	59	60	61	60	60	59	[illegible]	59	58	55	57.4
SANTA BARBARA	MAX	72	71	71	70	68	68	67	68	65	66	65	69	66	68	65	68	76	72	71	70	67	62	67	69	64	65	61	[illegible]	67	66	[illegible]	67.8
	MIN	52	55	57	55	56	57	55	54	46	48	48	50	51	51	50	50	56	53	53	53	54	56	54	53	57	51	56	[illegible]	58	49	[illegible]	53.1

SEE REFERENCE NOTES FOLLOWING STATION INDEX

DAILY TEMPERATURES(°F)

CALIFORNIA
MAY 1982

STATION		DAY OF MONTH 1	2	3	4	5	6	7	8	9	10	11	12	13	14	15	16	17	18	19	20	21	22	23	24	25	26	27	28	29	30	31	AVERAGE
SANTA BARBARA FAA AP	MAX	[illegible]	[illegible]	[illegible]	[illegible]	[illegible]	[illegible]	[illegible]	[illegible]	[illegible]	[illegible]	[illegible]	[illegible]	[illegible]	[illegible]	[illegible]	73	72	69	67	65	62	65	66	62	63	61	67	63	67	67	69	[illegible]
	MIN	[illegible]	[illegible]	[illegible]	[illegible]	[illegible]	[illegible]	[illegible]	[illegible]	[illegible]	[illegible]	[illegible]	[illegible]	[illegible]	[illegible]	[illegible]	51	55	47	50	51	53	54	52	52	57	56	58	55	48	44	46	50
SANTA MARIA WSO AP	MAX	[illegible]	[illegible]	[illegible]	[illegible]	[illegible]	[illegible]	[illegible]	[illegible]	[illegible]	[illegible]	[illegible]	[illegible]	[illegible]	[illegible]	[illegible]	72	67	65	76	70	62	68	73	71	61	63	65	69	68	68	69	66
	MIN	[illegible]	[illegible]	[illegible]	[illegible]	[illegible]	[illegible]	[illegible]	[illegible]	[illegible]	[illegible]	[illegible]	[illegible]	[illegible]	[illegible]	[illegible]	45	45	38	40	48	51	53	53	53	57	57	52	47	51	47	44	48
SANTA MONICA PIER	MAX	[illegible]	[illegible]	[illegible]	[illegible]	[illegible]	[illegible]	[illegible]	[illegible]	[illegible]	[illegible]	[illegible]	[illegible]	[illegible]	[illegible]	[illegible]	69	67	68	67	69	63	65	78	62	64	62	65	67	65	67	67	65
	MIN	[illegible]	[illegible]	[illegible]	[illegible]	[illegible]	[illegible]	[illegible]	[illegible]	[illegible]	[illegible]	[illegible]	[illegible]	[illegible]	[illegible]	[illegible]	55	58	57	57	56	57	56	58	56	56	57	57	58	57	58	57	56
SUN CITY	MAX	[illegible]	[illegible]	[illegible]	[illegible]	[illegible]	[illegible]	[illegible]	[illegible]	[illegible]	[illegible]	[illegible]	[illegible]	[illegible]	[illegible]	[illegible]	92	93	79	84	84	80	81	91	83	86	70	70	76	73	80	78	78
	MIN	[illegible]	[illegible]	[illegible]	[illegible]	[illegible]	[illegible]	[illegible]	[illegible]	[illegible]	[illegible]	[illegible]	[illegible]	[illegible]	[illegible]	[illegible]	46	49	50	45	46	47	55	51	51	55	55	52	52	50	49	50	48
TORRANCE	MAX	[illegible]	[illegible]	[illegible]	[illegible]	[illegible]	[illegible]	[illegible]	[illegible]	[illegible]	[illegible]	[illegible]	[illegible]	[illegible]	[illegible]	[illegible]	77	82	74	73	73	66	69	73	71	73	66	65	69	68	72	69	70
	MIN	[illegible]	[illegible]	[illegible]	[illegible]	[illegible]	[illegible]	[illegible]	[illegible]	[illegible]	[illegible]	[illegible]	[illegible]	[illegible]	[illegible]	[illegible]	54	57	53	57	58	58	58	59	58	58	59	59	58	55	53	53	55
TUJUNGA	MAX	[illegible]	[illegible]	[illegible]	[illegible]	[illegible]	[illegible]	[illegible]	[illegible]	[illegible]	[illegible]	[illegible]	[illegible]	[illegible]	[illegible]	[illegible]	91	88	73	80	81	74	68	83	82	77	59	57	64	63	79	71	73
	MIN	[illegible]	[illegible]	[illegible]	[illegible]	[illegible]	[illegible]	[illegible]	[illegible]	[illegible]	[illegible]	[illegible]	[illegible]	[illegible]	[illegible]	[illegible]	53	57	52	52	49	53	55	53	52	56	55	53	52	49	48	47	50
TUSTIN IRVINE RANCH	MAX	[illegible]	[illegible]	[illegible]	[illegible]	[illegible]	[illegible]	[illegible]	[illegible]	[illegible]	[illegible]	[illegible]	[illegible]	[illegible]	[illegible]	[illegible]	81	84	72	73	71	72	68	74	69	73	69	62	68	69	73	70	70.
	MIN	[illegible]	[illegible]	[illegible]	[illegible]	[illegible]	[illegible]	[illegible]	[illegible]	[illegible]	[illegible]	[illegible]	[illegible]	[illegible]	[illegible]	[illegible]		50	52	54	53	58			57	58	59	57	56				M
TWITCHELL DAM	MAX	[illegible]	[illegible]	[illegible]	[illegible]	[illegible]	[illegible]	[illegible]	[illegible]	[illegible]	[illegible]	[illegible]	[illegible]	[illegible]	[illegible]	[illegible]	80	75	69	73	70	61	71	73	71	67	61	61	67	65	68	66	67
	MIN	[illegible]	[illegible]	[illegible]	[illegible]	[illegible]	[illegible]	[illegible]	[illegible]	[illegible]	[illegible]	[illegible]	[illegible]	[illegible]	[illegible]	[illegible]	48	47	41	43	46	50	50	50	50	54	55	54	48	50	47	45	48.
U C L A	MAX	[illegible]	[illegible]	[illegible]	[illegible]	[illegible]	[illegible]	[illegible]	[illegible]	[illegible]	[illegible]	[illegible]	[illegible]	[illegible]	[illegible]	[illegible]	74	79	71	67	68	65	67	69	66	68	63	64	67	66	66	65	66
	MIN	[illegible]	[illegible]	[illegible]	[illegible]	[illegible]	[illegible]	[illegible]	[illegible]	[illegible]	[illegible]	[illegible]	[illegible]	[illegible]	[illegible]	[illegible]	55	57	56	57	55	57	57	57	57	58	56	58	57	54	54	52	55
VISTA 2 NNE	MAX	[illegible]	[illegible]	[illegible]	[illegible]	[illegible]	[illegible]	[illegible]	[illegible]	[illegible]	[illegible]	[illegible]	[illegible]	[illegible]	[illegible]	[illegible]	79	83	78	77	69	65	72	74	71	73	71	64	72	70	72	71	71
	MIN	[illegible]	[illegible]	[illegible]	[illegible]	[illegible]	[illegible]	[illegible]	[illegible]	[illegible]	[illegible]	[illegible]	[illegible]	[illegible]	[illegible]	[illegible]	52	54	57	47	56	58	57	58	59	59	58	57	57	57	55	50	55
YORBA LINDA	MAX	[illegible]	[illegible]	[illegible]	[illegible]	[illegible]	[illegible]	[illegible]	[illegible]	[illegible]	[illegible]	[illegible]	[illegible]	[illegible]	[illegible]	[illegible]	87	88	82	77	77	68	74	82	73	79	71	65	74	70	77	74	74.
	MIN	[illegible]	[illegible]	[illegible]	[illegible]	[illegible]	[illegible]	[illegible]	[illegible]	[illegible]	[illegible]	[illegible]	[illegible]	[illegible]	[illegible]	[illegible]	48	50	56	54	50	58	55	58	56	58	57	56	55	50	53	46	51
SOUTHEAST DESERT BASINS																																	
BAKER	MAX	[illegible]	[illegible]	[illegible]	[illegible]	[illegible]	[illegible]	[illegible]	[illegible]	[illegible]	[illegible]	[illegible]	[illegible]	[illegible]	[illegible]	[illegible]	98	102	96	94	102	101	103	109	108	107	104	98	94	95	96	100	96.
	MIN	[illegible]	[illegible]	[illegible]	[illegible]	[illegible]	[illegible]	[illegible]	[illegible]	[illegible]	[illegible]	[illegible]	[illegible]	[illegible]	[illegible]	[illegible]	65	66	56	55	63	62	60	69	68	67	67	59	60	55	59	59	59.
BARSTOW FIRE STN	MAX	[illegible]	[illegible]	[illegible]	[illegible]	[illegible]	[illegible]	[illegible]	[illegible]	[illegible]	[illegible]	[illegible]	[illegible]	[illegible]	[illegible]	[illegible]	88	89	88	85	90	90	93	94	98	96	97	95	84	82	85	85	85
	MIN	[illegible]	[illegible]	[illegible]	[illegible]	[illegible]	[illegible]	[illegible]	[illegible]	[illegible]	[illegible]	[illegible]	[illegible]	[illegible]	[illegible]	[illegible]	55	60	56	51	56	56	58	58	63	64	65	58	56	52	64	58	55
BEAUMONT 1 E	MAX	79	82	79	73	66	82	73	77	68	67	68	70	76	76	74	89	90	86	83	84	77	81	91	90	85	78	59	69	71	77	79	76.
	MIN	52	50	56	52	51	51	48	50	44	44	45	44	45	45	46	48	53	48	48	45	52	52	50	52	53	53	52	50	50	49	48	49.1
BISHOP WSO AP	MAX	[illegible]	[illegible]	77	[illegible]	[illegible]	[illegible]	[illegible]	[illegible]	[illegible]	[illegible]	[illegible]	[illegible]	[illegible]	[illegible]	[illegible]	83	84	73	80	85	87	87	89	90	92	92	87	79	82	82	84	80.
	MIN	42	49	51	44	40	42	42	41	43	34	[illegible]	[illegible]	[illegible]	[illegible]	[illegible]	43	45	48	43	40	48	50	48	54	48	53	50	42	46	46	43	44.
BLYTHE	MAX	[illegible]	[illegible]	[illegible]	[illegible]	[illegible]	[illegible]	[illegible]	[illegible]	[illegible]	[illegible]	[illegible]	[illegible]	[illegible]	[illegible]	[illegible]	98	103	97	97	98	97	99	102	104	102	102	90	93	94	95	100	93.
	MIN	[illegible]	[illegible]	[illegible]	[illegible]	[illegible]	[illegible]	[illegible]	[illegible]	[illegible]	[illegible]	[illegible]	[illegible]	[illegible]	[illegible]	[illegible]	62	68	61	64	55	61	61	61	66	71	70	61	63	64	59	64	60.7
BLYTHE FAA AIRPORT	MAX	[illegible]	[illegible]	[illegible]	[illegible]	[illegible]	[illegible]	[illegible]	[illegible]	[illegible]	[illegible]	[illegible]	[illegible]	[illegible]	[illegible]	[illegible]	98	102	102	95	97	97	99	102	104	102	101	90	93	94	95	101	94.
	MIN	[illegible]	[illegible]	[illegible]	[illegible]	[illegible]	[illegible]	[illegible]	[illegible]	[illegible]	[illegible]	[illegible]	[illegible]	[illegible]	[illegible]	[illegible]	63	68	72	63	62	61	62	62	68	74	74	65	65	64	58	66	63.1
BORREGO DESERT PARK	MAX	[illegible]	[illegible]	[illegible]	[illegible]	[illegible]	[illegible]	[illegible]	[illegible]	[illegible]	[illegible]	[illegible]	[illegible]	[illegible]	[illegible]	[illegible]	94	98	101	95	93	97	96	98	99	101	101	94	90	91	89	95	91.1
	MIN	[illegible]	[illegible]	[illegible]	[illegible]	[illegible]	[illegible]	[illegible]	[illegible]	[illegible]	[illegible]	[illegible]	[illegible]	[illegible]	[illegible]	[illegible]	60	66	63	51	60	62	62	64	65	67	64	62	53	53	56	58	58.5
BRAWLEY 2 SW	MAX	[illegible]	[illegible]	[illegible]	[illegible]	[illegible]	[illegible]	[illegible]	[illegible]	[illegible]	[illegible]	[illegible]	[illegible]	[illegible]	[illegible]	[illegible]	95	100	102	98	95	98	97	99	99	101	101	93	89	91	95	96	93.2
	MIN	[illegible]	[illegible]	[illegible]	[illegible]	[illegible]	[illegible]	[illegible]	[illegible]	[illegible]	[illegible]	[illegible]	[illegible]	[illegible]	[illegible]	[illegible]	59	63	66	55	56	59	61	61	59	61	63	58	57	56	55	57	57.6
DAGGETT FAA AIRPORT	MAX	[illegible]	[illegible]	[illegible]	[illegible]	[illegible]	[illegible]	[illegible]	[illegible]	[illegible]	[illegible]	[illegible]	[illegible]	[illegible]	[illegible]	[illegible]	90	94	84	87	92	93	95	97	98	98	98	94	88	82	90	90	87.5
	MIN	[illegible]	[illegible]	[illegible]	[illegible]	[illegible]	[illegible]	[illegible]	[illegible]	[illegible]	[illegible]	[illegible]	[illegible]	[illegible]	[illegible]	[illegible]	62	67	64	58	61	68	66	69	71	73	73	65	60	64	60	60	61.8
DEATH VALLEY	MAX	100	100	92	94	94	97	99	101	101	88	83	92	92	97	92	107	107	105	95	97	102	104	107	109	109	109	108	102	96	95	98	99.1
	MIN	77	80	73	72	62	69	68	77	65	58	60	62	64	75	73	75	77	81	72	69	69	75	85	86	85	84	83	75	73	71	63	72.8
DEEP SPRINGS COLLEGE	MAX	73	72	73	74	73	76	79	74	62	62	60	69	75	67	73	77	81	68	75	78	80	82	82	82	86	89	84	73	76	75	81	74.8
	MIN	47	49	52	48	49	40	41	42	42	29	32	31	36	43	44	39	45	41	43	42	47	47	48	52	51	54	48	44	49	48	48	44.2
EAGLE MOUNTAIN	MAX	91	90	89	88	76	86	92	94	86	77	75	74	84	90	89	91	96	97	92	92	95	94	95	96	100	99	93	90	87	89	93	89.7
	MIN	67	70	67	62	61	68	71	69	62	56	60	56	67	68	68	71	71	73	65	68	71	74	71	73	75	77	65	64	64	68	67	67.4
EL CENTRO 2 SSW	MAX	92	91	91	88	87	96	99	98	87	78	76	87	94	96	94	99	102	101	97	97	97	98	99	101	101	99	89	90	94	95	91	93.7
	MIN	59	59	59	56	57	61	59	61	63	49	48	61	56	54	59	65	69	64	57	58	60	64	68	63	64	58	58	53	59	55	55	58.6
EL MIRAGE FIELD	MAX	85	82	84	84	65	82	83	85	75	68	67	64	75	83	80	82	83	90	80	82	88	89	91	92	95	95	92	83	81	76	86	82.2
	MIN	43	51	46	47	43	45	48	45	39	42	32	45	44	42	53	46	51	43	41	44	52	50	51	55	56	54	47	43	42	47	40	46.0
FAIRMONT	MAX	71	74	77	81	65	78	82	74	59	52	57	60	66	70	73	70	85	82	80	80	84	79	85	90	92	89	75	64	65	72	72	74.3
	MIN	45	49	50	49	48	49	59	47	41	38	39	40	49	51	55	54	59	52	49	52	60	58	63	64	62	59	46	46	46	48	48	50.8

SEE REFERENCE NOTES FOLLOWING STATION INDEX

DAILY TEMPERATURES(°F)

CALIFORNIA
MAY 1982

STATION		DAY OF MONTH 1	2	3	4	5	6	7	8	9	10	11	12	13	14	15	16	17	18	19	20	21	22	23	24	25	26	27	28	29	30	31	AVERAGE
GOLD ROCK RANCH	MAX	[illegible]	[illegible]	[illegible]	[illegible]	[illegible]	96	98	93	[illegible]	[illegible]	[illegible]	[illegible]	[illegible]	[illegible]	[illegible]	[illegible]	[illegible]	[illegible]	[illegible]	[illegible]	[illegible]	[illegible]	[illegible]	[illegible]	[illegible]	[illegible]	[illegible]	[illegible]	[illegible]	94	99	92.7
	MIN	[illegible]	72	[illegible]	[illegible]	60	62	64	62	[illegible]	[illegible]	[illegible]	[illegible]	[illegible]	[illegible]	[illegible]	[illegible]	[illegible]	[illegible]	[illegible]	[illegible]	[illegible]	[illegible]	[illegible]	[illegible]	[illegible]	[illegible]	[illegible]	[illegible]	[illegible]	68	65	62.8
HAIWEE	MAX	[illegible]	78	[illegible]	[illegible]	75	80	83	82	[illegible]	[illegible]	[illegible]	[illegible]	[illegible]	[illegible]	[illegible]	[illegible]	[illegible]	[illegible]	[illegible]	[illegible]	[illegible]	[illegible]	[illegible]	[illegible]	[illegible]	[illegible]	[illegible]	[illegible]	[illegible]	78	81	79.9
	MIN	[illegible]	49	[illegible]	[illegible]	46	53	50	44	[illegible]	[illegible]	[illegible]	[illegible]	[illegible]	[illegible]	[illegible]	[illegible]	[illegible]	[illegible]	[illegible]	[illegible]	[illegible]	[illegible]	[illegible]	[illegible]	[illegible]	[illegible]	[illegible]	[illegible]	[illegible]	54	55	51.8
HAYFIELD PUMPING PLANT	MAX	90	90	88	87	74	86	91	94	[illegible]	[illegible]	[illegible]	[illegible]	[illegible]	[illegible]	[illegible]	[illegible]	[illegible]	[illegible]	[illegible]	[illegible]	[illegible]	[illegible]	[illegible]	[illegible]	[illegible]	[illegible]	[illegible]	[illegible]	[illegible]	88	92	88.6
	MIN	57	66	58	61	56	57	58	56	[illegible]	[illegible]	[illegible]	[illegible]	[illegible]	[illegible]	[illegible]	[illegible]	[illegible]	[illegible]	[illegible]	[illegible]	[illegible]	[illegible]	[illegible]	[illegible]	[illegible]	[illegible]	[illegible]	[illegible]	[illegible]	55	58	58.7
IMPERIAL	MAX	90	90	88	82	88	95	98	90	[illegible]	[illegible]	[illegible]	[illegible]	[illegible]	[illegible]	[illegible]	[illegible]	[illegible]	[illegible]	[illegible]	[illegible]	[illegible]	[illegible]	[illegible]	[illegible]	[illegible]	[illegible]	[illegible]	[illegible]	94	95	99	92.0
	MIN	61	62	61	62	58	60	66	68	[illegible]	[illegible]	[illegible]	[illegible]	[illegible]	[illegible]	[illegible]	[illegible]	[illegible]	[illegible]	[illegible]	[illegible]	[illegible]	[illegible]	[illegible]	[illegible]	[illegible]	[illegible]	[illegible]	[illegible]	64	59	60	60.7
INDEPENDENCE	MAX	83	82	82	75	87	84	87	87	[illegible]	[illegible]	[illegible]	[illegible]	[illegible]	[illegible]	[illegible]	[illegible]	[illegible]	[illegible]	[illegible]	[illegible]	[illegible]	[illegible]	[illegible]	[illegible]	[illegible]	[illegible]	[illegible]	[illegible]	80	81	84	83.4
	MIN	54	57	58	57	47	49	49	51	[illegible]	[illegible]	[illegible]	[illegible]	[illegible]	[illegible]	[illegible]	[illegible]	[illegible]	[illegible]	[illegible]	[illegible]	[illegible]	[illegible]	[illegible]	[illegible]	[illegible]	[illegible]	[illegible]	[illegible]	52	52	52	52.6
INDIO U S DATE GARDEN	MAX	91	91	92	90	80	90	90	98	[illegible]	[illegible]	[illegible]	[illegible]	[illegible]	[illegible]	[illegible]	[illegible]	[illegible]	[illegible]	[illegible]	[illegible]	[illegible]	[illegible]	[illegible]	[illegible]	[illegible]	[illegible]	[illegible]	[illegible]	89	89	94	91.5
	MIN	65	60	60	64	60	65	70	67	[illegible]	[illegible]	[illegible]	[illegible]	[illegible]	[illegible]	[illegible]	[illegible]	[illegible]	[illegible]	[illegible]	[illegible]	[illegible]	[illegible]	[illegible]	[illegible]	[illegible]	[illegible]	[illegible]	[illegible]	64	64	68	64.3
INYOKERN	MAX	88	97	89	88	86	88	91	88	[illegible]	[illegible]	[illegible]	[illegible]	[illegible]	[illegible]	[illegible]	[illegible]	[illegible]	[illegible]	[illegible]	[illegible]	[illegible]	[illegible]	[illegible]	[illegible]	[illegible]	[illegible]	[illegible]	[illegible]	86	88	89	89.3
	MIN	51	60	54	53	46	50	52	57	[illegible]	[illegible]	[illegible]	[illegible]	[illegible]	[illegible]	[illegible]	[illegible]	[illegible]	[illegible]	[illegible]	[illegible]	[illegible]	[illegible]	[illegible]	[illegible]	[illegible]	[illegible]	[illegible]	[illegible]	52	52	52	52.7
IRON MOUNTAIN	MAX	95	94	92	91	78	86	91	96	[illegible]	[illegible]	[illegible]	[illegible]	[illegible]	[illegible]	[illegible]	[illegible]	[illegible]	[illegible]	[illegible]	[illegible]	[illegible]	[illegible]	[illegible]	[illegible]	[illegible]	[illegible]	[illegible]	[illegible]	88	90	92	91.5
	MIN	68	69	66	60	59	64	63	65	[illegible]	[illegible]	[illegible]	[illegible]	[illegible]	[illegible]	[illegible]	[illegible]	[illegible]	[illegible]	[illegible]	[illegible]	[illegible]	[illegible]	[illegible]	[illegible]	[illegible]	[illegible]	[illegible]	[illegible]	67	69	70	66.2
LAKE ARROWHEAD	MAX	69	69	68	59	68	70	68	64	[illegible]	[illegible]	[illegible]	[illegible]	[illegible]	[illegible]	[illegible]	[illegible]	[illegible]	[illegible]	[illegible]	[illegible]	[illegible]	[illegible]	[illegible]	[illegible]	[illegible]	[illegible]	[illegible]	[illegible]	55	71	64	66.2
	MIN	47	46	40	36	37	40	42	40	[illegible]	[illegible]	[illegible]	[illegible]	[illegible]	[illegible]	[illegible]	[illegible]	[illegible]	[illegible]	[illegible]	[illegible]	[illegible]	[illegible]	[illegible]	[illegible]	[illegible]	[illegible]	[illegible]	[illegible]	35	34	44	40.2
LANCASTER FSS/FAA	MAX	80	82	82	71	82	84	81	64	[illegible]	[illegible]	[illegible]	[illegible]	[illegible]	[illegible]	[illegible]	[illegible]	[illegible]	[illegible]	[illegible]	[illegible]	[illegible]	[illegible]	[illegible]	[illegible]	[illegible]	[illegible]	[illegible]	[illegible]	66	81	75	78.9
	MIN	48	50	50	49	48	53	58	50	[illegible]	[illegible]	[illegible]	[illegible]	[illegible]	[illegible]	[illegible]	[illegible]	[illegible]	[illegible]	[illegible]	[illegible]	[illegible]	[illegible]	[illegible]	[illegible]	[illegible]	[illegible]	[illegible]	[illegible]	53	51	53	52.7
MECCA FIRE STATION	MAX	92	94	91	89	89	101	100	97	[illegible]	[illegible]	[illegible]	[illegible]	[illegible]	[illegible]	[illegible]	[illegible]	[illegible]	[illegible]	[illegible]	[illegible]	[illegible]	[illegible]	[illegible]	[illegible]	[illegible]	[illegible]	[illegible]	[illegible]	95	96	99	94.8
	MIN	59	64	58	64	59	60	62	59	[illegible]	[illegible]	[illegible]	[illegible]	[illegible]	[illegible]	[illegible]	[illegible]	[illegible]	[illegible]	[illegible]	[illegible]	[illegible]	[illegible]	[illegible]	[illegible]	[illegible]	[illegible]	[illegible]	[illegible]	63	64	60	61.6
MITCHELL CAVERNS	MAX	79	74	76	72	72	76	79	78	[illegible]	[illegible]	[illegible]	[illegible]	[illegible]	[illegible]	[illegible]	[illegible]	[illegible]	[illegible]	[illegible]	[illegible]	[illegible]	[illegible]	[illegible]	[illegible]	[illegible]	[illegible]	[illegible]	[illegible]	76	80	81	78.1
	MIN	57	57	55	50	48	58	55	56	[illegible]	[illegible]	[illegible]	[illegible]	[illegible]	[illegible]	[illegible]	[illegible]	[illegible]	[illegible]	[illegible]	[illegible]	[illegible]	[illegible]	[illegible]	[illegible]	[illegible]	[illegible]	[illegible]	[illegible]	52	54	60	55.8
MOJAVE	MAX	83	82	82	81	80	83	83	81	[illegible]	[illegible]	[illegible]	[illegible]	[illegible]	[illegible]	[illegible]	[illegible]	[illegible]	[illegible]	[illegible]	[illegible]	[illegible]	[illegible]	[illegible]	[illegible]	[illegible]	[illegible]	[illegible]	[illegible]	79	84	84	82.1
	MIN	47	52	54	53	46	51	55	51	[illegible]	[illegible]	[illegible]	[illegible]	[illegible]	[illegible]	[illegible]	[illegible]	[illegible]	[illegible]	[illegible]	[illegible]	[illegible]	[illegible]	[illegible]	[illegible]	[illegible]	[illegible]	[illegible]	[illegible]	56	56	52	55.3
MOUNTAIN PASS	MAX																																M
	MIN																																M
NEEDLES FAA AIRPORT	MAX	95	93	87	94	78	86	89	95	[illegible]	[illegible]	[illegible]	[illegible]	[illegible]	[illegible]	[illegible]	[illegible]	[illegible]	[illegible]	[illegible]	[illegible]	[illegible]	[illegible]	[illegible]	[illegible]	[illegible]	[illegible]	[illegible]	[illegible]	89	93	95	91.9
	MIN	69	73	68	61	64	62	62	71	[illegible]	[illegible]	[illegible]	[illegible]	[illegible]	[illegible]	[illegible]	[illegible]	[illegible]	[illegible]	[illegible]	[illegible]	[illegible]	[illegible]	[illegible]	[illegible]	[illegible]	[illegible]	[illegible]	[illegible]	71	66	69	66.4
PALMDALE	MAX	83	85	85	81	83	87	85	78	[illegible]	[illegible]	[illegible]	[illegible]	[illegible]	[illegible]	[illegible]	[illegible]	[illegible]	[illegible]	[illegible]	[illegible]	[illegible]	[illegible]	[illegible]	[illegible]	[illegible]	[illegible]	[illegible]	[illegible]	72	83	80	82.4
	MIN	46	57	50	54	48	48	49	51	[illegible]	[illegible]	[illegible]	[illegible]	[illegible]	[illegible]	[illegible]	[illegible]	[illegible]	[illegible]	[illegible]	[illegible]	[illegible]	[illegible]	[illegible]	[illegible]	[illegible]	[illegible]	[illegible]	[illegible]	49	49	50	50.4
PALM SPRINGS	MAX	89	92	90	88	89	98	97	96	[illegible]	[illegible]	[illegible]	[illegible]	[illegible]	[illegible]	[illegible]	[illegible]	[illegible]	[illegible]	[illegible]	[illegible]	[illegible]	[illegible]	[illegible]	[illegible]	[illegible]	[illegible]	[illegible]	[illegible]	87	93	94	92.8
	MIN	64	66	60	61	58	60	66	62	[illegible]	[illegible]	[illegible]	[illegible]	[illegible]	[illegible]	[illegible]	[illegible]	[illegible]	[illegible]	[illegible]	[illegible]	[illegible]	[illegible]	[illegible]	[illegible]	[illegible]	[illegible]	[illegible]	[illegible]	60	60	63	62.4
PARKER RESERVOIR	MAX	98	95	95	83	87	90	96	92	[illegible]	[illegible]	[illegible]	[illegible]	[illegible]	[illegible]	[illegible]	[illegible]	[illegible]	[illegible]	[illegible]	[illegible]	[illegible]	[illegible]	[illegible]	[illegible]	[illegible]	[illegible]	[illegible]	[illegible]	91	94	98	92.7
	MIN	70	69	61	62	64	69	69	60	[illegible]	[illegible]	[illegible]	[illegible]	[illegible]	[illegible]	[illegible]	[illegible]	[illegible]	[illegible]	[illegible]	[illegible]	[illegible]	[illegible]	[illegible]	[illegible]	[illegible]	[illegible]	[illegible]	[illegible]	63	68	66	66.8
RANDSBURG	MAX	86	84	84	80	83	81	85	75	[illegible]	[illegible]	[illegible]	[illegible]	[illegible]	[illegible]	[illegible]	[illegible]	[illegible]	[illegible]	[illegible]	[illegible]	[illegible]	[illegible]	[illegible]	[illegible]	[illegible]	[illegible]	[illegible]	[illegible]	81	85	81	83.0
	MIN	52	56	57	51	56	47	60	57	[illegible]	[illegible]	[illegible]	[illegible]	[illegible]	[illegible]	[illegible]	[illegible]	[illegible]	[illegible]	[illegible]	[illegible]	[illegible]	[illegible]	[illegible]	[illegible]	[illegible]	[illegible]	[illegible]	[illegible]	50	54	55	54.4
THERMAL FAA AP	MAX	90	93	92	83	87	98	98	87	[illegible]	[illegible]	[illegible]	[illegible]	[illegible]	[illegible]	[illegible]	[illegible]	[illegible]	[illegible]	[illegible]	[illegible]	[illegible]	[illegible]	[illegible]	[illegible]	[illegible]	[illegible]	[illegible]	[illegible]	92	95	98	93.0
	MIN	62	65	61	65	62	61	62	65	[illegible]	[illegible]	[illegible]	[illegible]	[illegible]	[illegible]	[illegible]	[illegible]	[illegible]	[illegible]	[illegible]	[illegible]	[illegible]	[illegible]	[illegible]	[illegible]	[illegible]	[illegible]	[illegible]	[illegible]	63	64	66	62.5
TRONA	MAX	91	90	91	76	86	88	93	86	[illegible]	[illegible]	[illegible]	[illegible]	[illegible]	[illegible]	[illegible]	[illegible]	[illegible]	[illegible]	[illegible]	[illegible]	[illegible]	[illegible]	[illegible]	[illegible]	[illegible]	[illegible]	[illegible]	[illegible]	88	91	90	88.8
	MIN	64	66	67	67	54	60	64	65	[illegible]	[illegible]	[illegible]	[illegible]	[illegible]	[illegible]	[illegible]	[illegible]	[illegible]	[illegible]	[illegible]	[illegible]	[illegible]	[illegible]	[illegible]	[illegible]	[illegible]	[illegible]	[illegible]	[illegible]	60	63	64	62.2
TWENTYNINE PALMS	MAX	91	91	89	88	82	89	93	91	[illegible]	[illegible]	[illegible]	[illegible]	[illegible]	[illegible]	[illegible]	[illegible]	[illegible]	[illegible]	[illegible]	[illegible]	[illegible]	[illegible]	[illegible]	[illegible]	[illegible]	[illegible]	[illegible]	[illegible]	89	91	94	90.6
	MIN	58	64	58	54	51	55	58	56	[illegible]	[illegible]	[illegible]	[illegible]	[illegible]	[illegible]	[illegible]	[illegible]	[illegible]	[illegible]	[illegible]	[illegible]	[illegible]	[illegible]	[illegible]	[illegible]	[illegible]	[illegible]	[illegible]	[illegible]	57	54	56	56.8
VALYERMO FIRE STN 79	MAX	87	78	82	75	77	82	83	75	[illegible]	[illegible]	[illegible]	[illegible]	[illegible]	[illegible]	[illegible]	[illegible]	[illegible]	[illegible]	[illegible]	[illegible]	[illegible]	[illegible]	[illegible]	[illegible]	[illegible]	[illegible]	[illegible]	[illegible]	74	82	79	81.1
	MIN	42	46	45	47	44	44	45	42	[illegible]	[illegible]	[illegible]	[illegible]	[illegible]	[illegible]	[illegible]	[illegible]	[illegible]	[illegible]	[illegible]	[illegible]	[illegible]	[illegible]	[illegible]	[illegible]	[illegible]	[illegible]	[illegible]	[illegible]	42	41	41	43.9
VICTORVILLE PUMP PLANT	MAX	83	82	84	85	61	80	84	83	[illegible]	[illegible]	[illegible]	[illegible]	[illegible]	[illegible]	[illegible]	[illegible]	[illegible]	[illegible]	[illegible]	[illegible]	[illegible]	[illegible]	[illegible]	[illegible]	[illegible]	[illegible]	[illegible]	[illegible]	78	71	87	80.7
	MIN	50	53	51	51	45	49	50	52	[illegible]	[illegible]	[illegible]	[illegible]	[illegible]	[illegible]	[illegible]	[illegible]	[illegible]	[illegible]	[illegible]	[illegible]	[illegible]	[illegible]	[illegible]	[illegible]	[illegible]	[illegible]	[illegible]	[illegible]	50	47	47	49.2
WILDROSE RANGER STN	MAX	78	74	76	66	79	80	81	78	[illegible]	[illegible]	[illegible]	[illegible]	[illegible]	[illegible]	[illegible]	[illegible]	[illegible]	[illegible]	[illegible]	[illegible]	[illegible]	[illegible]	[illegible]	[illegible]	[illegible]	[illegible]	[illegible]	[illegible]	80	80	81	78.4
	MIN	49	52	54	51	48	48	51	50	[illegible]	[illegible]	[illegible]	[illegible]	[illegible]	[illegible]	[illegible]	[illegible]	[illegible]	[illegible]	[illegible]	[illegible]	[illegible]	[illegible]	[illegible]	[illegible]	[illegible]	[illegible]	[illegible]	[illegible]	52	54	46	51.0

SEE REFERENCE NOTES FOLLOWING STATION LIST

DAILY SOIL TEMPERATURES

CALIFORNIA
MAY 1982

STATION	DEPTH	TIME	1	2	3	4	5	6	7	8	9	10	11	12	13	14	15	16	17	18	19	20	21	22	23	24	25	26	27	28	29	30	31	AVERAGE
CALIFORNIA																																		
SACRAMENTO																																		
DRAINAGE																																		
DAVIS 2 WSW EXP FARM	IN																																	
	4	MAX	82	[illegible]	[illegible]	[illegible]	[illegible]	[illegible]	[illegible]	[illegible]	[illegible]	[illegible]	83	84	86	85	86	88	90	[illegible]	[illegible]	[illegible]	[illegible]	[illegible]	[illegible]	[illegible]	[illegible]	[illegible]	[illegible]	[illegible]	[illegible]	[illegible]	[illegible]	[illegible]
	4	MIN	63	[illegible]	[illegible]	[illegible]	[illegible]	[illegible]	[illegible]	[illegible]	[illegible]	[illegible]	65	66	68	68	68	70	71	[illegible]	[illegible]	[illegible]	[illegible]	[illegible]	[illegible]	[illegible]	[illegible]	[illegible]	[illegible]	[illegible]	[illegible]	[illegible]	[illegible]	[illegible]
	8	MAX	74	[illegible]	75	77	77	75	[illegible]	73	[illegible]	75	74	75	76	76	77	79	80	79	[illegible]	[illegible]	[illegible]	[illegible]	[illegible]	[illegible]	[illegible]	[illegible]	[illegible]	[illegible]	[illegible]	[illegible]	[illegible]	[illegible]
	8	MIN	64	[illegible]	64	[illegible]	[illegible]	[illegible]	[illegible]	[illegible]	[illegible]	[illegible]	66	65	66	67	68	70	70	[illegible]	[illegible]	[illegible]	[illegible]	[illegible]	[illegible]	[illegible]	[illegible]	[illegible]	[illegible]	[illegible]	[illegible]	[illegible]	[illegible]	[illegible]
	20	08	65	[illegible]	[illegible]	[illegible]	[illegible]	[illegible]	[illegible]	[illegible]	69	[illegible]	68	68	68	68	[illegible]	69	70	[illegible]	[illegible]	[illegible]	[illegible]	[illegible]	71	72	74	74	74	74	[illegible]	[illegible]	[illegible]	[illegible]
SAN JOAQUIN																																		
DRAINAGE																																		
FRESNO WSO AP	IN																																	
	4	MAX	84	82	81	[illegible]	84	[illegible]	[illegible]	91	79	[illegible]	84	91	92	89	[illegible]	97	95	[illegible]	[illegible]	[illegible]	[illegible]	[illegible]	[illegible]	[illegible]	[illegible]	[illegible]	[illegible]	[illegible]	[illegible]	[illegible]	97	94.4
	4	MIN	65	[illegible]	[illegible]	[illegible]	[illegible]	[illegible]	70	[illegible]	67	[illegible]	63	64	66	68	[illegible]	69	71	[illegible]	[illegible]	71	[illegible]	74	[illegible]	78	79	77	75	73	[illegible]	[illegible]	72	[illegible]
	8	MAX	81	81	84	84	86	[illegible]	84	84	76	[illegible]	79	82	84	82	84	88	87	[illegible]	[illegible]	88	[illegible]	90	92	95	96	94	91	91	[illegible]	[illegible]	[illegible]	[illegible]
	8	MIN	68	68	70	71	73	73	74	73	72	[illegible]	68	68	71	72	71	73	75	73	[illegible]	74	77	77	79	80	82	82	81	79	79	79	77	74.1
	20	08	73	74	73	75	76	76	78	75	78	75	75	74	75	76	76	77	77	[illegible]	75	[illegible]	81	81	81	82	83	84	84	84	84	84	83	[illegible]
	40	08	67	68	67	69	69	70	71	71	71	71	70	70	70	70	71	71	71	[illegible]	73	73	74	74	74	75	75	75	76	77	77	77	77	[illegible]
SOUTHEAST DESERT																																		
BASINS																																		
BRAWLEY 2 SW	CM																																	
	10	MAX	77	76	77	77	76	77	78	78	76	75	75	73	75	77	77	76	78	79	77	77	78	78	79	80	80	80	78	78	79	79	79	77.4
	10	MIN	70	69	70	71	71	71	71	71	70	69	69	68	68	70	70	71	72	72	72	71	72	72	73	73	73	74	72	72	72	72	73	71.[illegible]
	20	MAX	73	74	73	73	74	75	75	73	73	73	71	72	74	74	74	75	76	74	74	75	75	76	77	77	75	75	75	75	75	76	76	74.[illegible]
	20	MIN	70	70	71	71	70	71	72	72	71	70	69	69	69	71	71	71	73	73	71	71	72	73	73	74	74	74	73	73	73	73	76	71.[illegible]

STATION NAME	SOIL TYPE	SOIL COVER	SLOPE	UNITS
BRAWLEY 2 SW	HOLTVILLE SILTY CLAY	GRASS	[illegible]	F
DAVIS 2 WSW EXP FARM	SANDY LOAM	BARE	[illegible]	F
FRESNO WSO AP	ATWATER SANDY LOAM	BARE	[illegible]%	F
INDIO U.S. DATE GARDEN	SANDY LOAM	BARE	[illegible]%	F

SEE REFERENCE NOTES FOLLOWING STATION INDEX

EVAPORATION AND WIND

CALIFORNIA
MAY 1982

STATION		DAY OF MONTH 1	2	3	4	5	6	7	8	9	10	11	12	13	14	15	16	17	18	19	20	21	22	23	24	25	26	27	28	29	30	31	TOTAL OR AVG
CALIFORNIA																																	
NORTH COAST DRAINAGE 01																																	
TRINITY RIVER HATCH	WIND	36	26	25	35	46	26	28	38	40	36	28	21	28	25	34	22	39	44	36	23	32	21	34	40	22	24	34	39	25	28	26	961
	EVAP	26	24	25	27	30	23	28	27	23	23	24	20	26	21	29	27	32	26	26	28	29	23	28	33	35	33	33	32	23	31	34	8.54
	MAX	80	80	82	85	79	85	87	85	80	79	80	81	86	84	84	86	86	81	81	86	87	90	86	90	87	92	90	82	84	88	86	84.5
	MIN	43	49	48	48	44	45	44	49	40	41	43	47	48	52	52	48	49	44	44	46	52	54	53	53	55	55	50	45	45	51	52	48.1
WARM SPRINGS DAM	WIND	*	30	99	*	131	26	28	129	165	82	*	66	34	47	*	99	*	320	72	28	30	38	99	56	28	31	24	*	60	37	30	1889
	EVAP	23	22	33	*	60	32	26	44	38	29	*	48	19	26	45	38	*	51	13	26	30	27	40	38	37	29	20	*	28	21	26	8.69
	MAX	79	79	83	-	88	84	83	83	74	79	75	83	80	79	80	84	-	81	82	86	83	84	87	92	93	85	81	-	84	84	84	82.8
	MIN	51	50	51	-	51	55	55	47	45	47	42	49	49	53	49	51	-	45	51	50	55	54	56	63	59	58	52	-	53	51	51	51.5
WILLOW CREEK 1 NW	WIND	14	15	14	15	11	8	11	21	29	21	17	18	15	13	20	11	13	11	18	12	16	14	10	5	5	19	30	15	15	15	-	465B
	EVAP	38	13	0	0	0	15	15	0	45	15	45	30	0	30	15	15	30	0	30	0	45	15	45	0	0	45	0	40	15	30	-	5.89B
	MAX	81	83	80	90	87	89	93	87	80	75	83	83	85	86	86	85	86	82	84	95	95	90	90	91	100	100	95	95	87	90	-	87.8
	MIN	34	33	48	46	46	47	51	50	50	42	41	46	46	46	46	46	46	48	47	49	54	55	55	55	60	58	49	49	50	50	-	48.1
SACRAMENTO DRAINAGE 02																																	
AUBURN DAM PROJECT	WIND	32	27	24	31	37	23	22	26	31	38	44	38	31	29	38	36	34	33	38	35	26	28	31	62	52	47	38	31	30	35	34	1067
	EVAP	24	15	30	28	33	30	27	22	22	30	17	25	27	15	22	30	35	25	28	30	30	20	25	55	45	33	30	27	21	23	27	8.51
	MAX	83	82	84	85	85	89	88	87	82	75	77	80	83	82	82	85	88	83	82	81	88	88	88	91	91	93	87	88	86	84	86	84.8
	MIN	51	50	51	53	50	53	55	55	52	46	45	77	50	53	54	55	56	48	48	54	54	56	56	59	60	56	55	54	53	51	51	53.5
CHICO UNIVERSITY FARM	WIND	75	*	37	81	95	43	25	*	*	158	43	30	36	33	49	19	15	101	69	36	29	22	*	*	84	*	139	39	-	-	-	1488B
	EVAP	30	*	48	45	42	36	30	45	45	27	15	28	30	25	45	28	15	30	45	39	27	24	*	*	35	45	43	30	-	-	-	10.54B
	MAX	89	-	88	89	-	89	-	93	92	93	83	-	-	-	90	90	93	-	-	89	90	74	-	-	93	98	89	58	-	-	-	M
	MIN	52	-	53	53	-	73	-	45	53	48	52	49	-	-	55	69	55	-	-	50	60	70	-	-	60	58	58	50	-	-	-	M
DAVIS 2 WSW EXP FARM	WIND	147	85	62	91	211	124	84	132	146	159	116	150	19	108	94	04	97	155	59	113	113	89	86	69	63	156	193	95	37	29	105	4191
	EVAP	36	24	27	51	72	5	39	45	36	37	33	40	32	32	47	48	33	31	48	49	45	35	51	82	75	49	40	30	45	33	36	13.32
	MAX	80	81	85	87	81	84	88	86	80	70	78	80	85	82	84	88	90	74	82	87	87	88	85	90	91	-	88	80	85	82	86	83.8
	MIN	43	46	53	54	52	53	53	50	47	48	47	48	48	51	51	54	55	48	54	54	51	54	61	63	63	-	49	52	47	49	51	51.6
FOLSOM DAM	WIND	27	24	11	16	32	11	16	22	36	40	23	18	29	19	12	15	15	41	18	17	16	20	19	31	34	57	40	22	28	52	43	807
	EVAP	25	15	25	27	30	23	26	30	30	22	23	27	26	20	20	27	29	21	22	27	27	25	27	33	40	39	25	20	30	30	23	8.14
	MAX	-	-	-	-	-	-	-	-	-	-	-	-	-	-	-	-	-	-	-	-	-	-	-	-	-	-	-	-	-	-	-	M
	MIN	-	-	-	-	-	-	-	-	-	-	-	-	-	-	-	-	-	-	-	-	-	-	-	-	-	-	-	-	-	-	-	M
LAKE SOLANO	WIND	38	50	39	66	105	73	58	90	93	73	57	89	50	44	62	81	86	100	85	61	43	42	61	03	85	166	66	45	32	67	40	2150
	EVAP	25	28	22	37	47	33	38	42	30	29	23	33	27	27	30	42	43	28	38	38	33	30	39	60	56	43	24	25	32	30	23	10.61
	MAX	-	-	-	-	-	-	-	-	-	-	-	-	-	-	-	-	-	-	-	-	-	-	-	-	-	-	-	-	-	-	-	M
	MIN	-	-	-	-	-	-	-	-	-	-	-	-	-	-	-	-	-	-	-	-	-	-	-	-	-	-	-	-	-	-	-	M
MARKLEY COVE	WIND	58	50	45	55	46	42	36	51	69	60	67	51	57	51	66	45	56	64	62	43	53	48	37	53	41	97	81	59	27	41	71	1682
	EVAP	22	18	22	23	27	23	24	30	22	20	18	23	24	18	28	29	27	29	24	25	28	24	25	37	33	36	25	23	28	24	19	7.78
	MAX	78	79	82	86	85	83	89	86	79	76	75	81	82	82	83	88	87	75	84	88	84	87	90	93	94	89	88	83	82	79	83	84.0
	MIN	41	47	49	53	51	51	54	52	49	47	46	47	52	51	52	53	53	47	47	52	53	54	58	62	59	56	54	51	52	51	53	51.6
SHASTA DAM	WIND	41	47	53	77	83	53	42	50	85	49	51	47	46	41	51	*	114	63	81	61	49	42	86	72	62	60	67	72	54	56	46	1807
	EVAP	20	20	32	30	36	30	26	28	28	21	26	25	26	14	13	9	72	24	22	15	17	38	36	26	46	34	40	31	21	20	37	8.63
	MAX	-	-	-	-	-	-	-	-	-	-	-	-	-	-	-	-	-	-	-	-	-	-	-	-	-	-	-	-	-	-	-	M
	MIN	-	-	-	-	-	-	-	-	-	-	-	-	-	-	-	-	-	-	-	-	-	-	-	-	-	-	-	-	-	-	-	M
WHISKEYTOWN RES	WIND	22	20	27	19	36	27	23	26	42	18	17	17	16	19	9	23	18	22	27	19	16	10	12	27	29	17	19	28	28	22	24	679
	EVAP	17	25	23	28	30	30	25	26	23	24	22	22	24	22	25	26	25	25	27	28	27	24	24	34	35	33	32	32	30	29	30	8.27
	MAX	85	84	86	90	90	90	90	90	81	82	85	85	88	88	91	91	92	92	92	93	93	95	92	93	95	100	98	88	87	90	91	89.9
	MIN	48	51	52	51	50	52	50	50	49	50	50	50	50	50	50	57	58	51	52	51	51	60	61	62	62	62	55	52	53	55	5	53 3
NORTHEAST INTERIOR BASINS 03																																	

EVAPORATION: IS MEASURED IN HUNDRETHS OF INCHES
WIND: IS MEASURED IN MILES
MAX AND MIN: THE MAXIMUM AND MINIMUM TEMPERATURES (FAHRENHEIT) OF THE WATER IN THE EVAPORATION PAN
SEE REFERENCE NOTES FOLLOWING STATION INDEX

EVAPORATION AND WIND

CALIFORNIA
MAY 1982

STATION		DAY OF MONTH 1	2	3	4	5	6	7	8	9	10	11	12	13	14	15	16	17	18	19	20	21	22	23	24	25	26	27	28	29	30	31	TOTAL OR AVG
TAHOE CITY	WIND	[illegible]	[illegible]	[illegible]	[illegible]	[illegible]	[illegible]	7	14	21	10	15	9	16	11	13	2	9	25	13	3	5	6	5	9	4	5	23	18	[illegible]	[illegible]	[illegible]	[illegible]
	EVAP	-	-	-	-	-	-	-	-	-	-	-	-	-	-	-	-	-	-	-	-	-	-	25	20	21	22	23	[illegible]	[illegible]	[illegible]	[illegible]	[illegible]
	MAX	-	-	-	-	-	-	-	-	-	-	-	-	-	-	-	-	-	-	87	89	91	92	93	95	97	98	95	87	[illegible]	[illegible]	[illegible]	M
	MIN	-	-	-	-	-	-	-	-	-	-	-	-	-	-	-	-	-	-	24	26	31	31	32	34	34	34	32	24	[illegible]	[illegible]	[illegible]	M
SAN JOAQUIN DRAINAGE 05																																	
FRIANT GOVERNMENT CAMP	WIND	[illegible]	[illegible]	[illegible]	[illegible]	[illegible]	[illegible]	25	34	49	24	43	24	33	35	30	30	28	63	36	28	28	39	36	36	38	43	43	38	[illegible]	[illegible]	[illegible]	[illegible]
	EVAP	[illegible]	[illegible]	[illegible]	[illegible]	[illegible]	[illegible]	25	30	28	10	20	17	21	25	21	25	25	36	24	25	31	32	28	30	41	38	30	[illegible]	[illegible]	[illegible]	[illegible]	[illegible]
	MAX	[illegible]	[illegible]	[illegible]	[illegible]	[illegible]	[illegible]	36	86	79	75	75	73	80	82	77	83	87	83	77	83	87	86	86	91	92	91	88	79	[illegible]	[illegible]	[illegible]	[illegible]
	MIN	[illegible]	[illegible]	[illegible]	[illegible]	[illegible]	[illegible]	58	57	54	48	48	48	51	55	56	54	59	50	49	54	60	57	56	52	65	62	52	57	[illegible]	[illegible]	[illegible]	[illegible]
LODI	WIND	[illegible]	[illegible]	[illegible]	[illegible]	[illegible]	[illegible]	16	25	22	11	46	27	24	22	52	6	18	48	24	13	32	34	19	22	34	22	-	-	[illegible]	[illegible]	[illegible]	[illegible]
	EVAP	[illegible]	[illegible]	[illegible]	[illegible]	[illegible]	[illegible]	21	29	25	24	22	27	28	14	45	24	28	30	29	29	27	30	30	45	40	30	25	25	[illegible]	[illegible]	[illegible]	[illegible]
	MAX	-	-	-	-	-	-	-	-	-	-	-	-	-	-	-	-	-	-	-	-	-	-	-	-	-	-	-	-	-	-	-	M
	MIN	-	-	-	-	-	-	-	-	-	-	-	-	-	-	-	-	-	-	-	-	-	-	-	-	-	-	-	-	-	-	-	M
LOS BANOS DET RESV	WIND	[illegible]	[illegible]	[illegible]	[illegible]	[illegible]	[illegible]	38	261	417	303	286	202	157	[illegible]	263	148	128	412	155	95	163	187	138	147	169	200	282	249	[illegible]	[illegible]	[illegible]	[illegible]
	EVAP	[illegible]	[illegible]	[illegible]	[illegible]	[illegible]	[illegible]	39	41	43	40	36	39	42	42	49	46	51	59	41	45	51	50	46	56	64	57	43	49	[illegible]	[illegible]	[illegible]	[illegible]
	MAX	[illegible]	[illegible]	[illegible]	[illegible]	[illegible]	[illegible]	39	85	71	75	74	81	79	81	80	85	87	75	83	86	87	82	83	92	90	87	85	79	[illegible]	[illegible]	[illegible]	[illegible]
	MIN	[illegible]	[illegible]	[illegible]	[illegible]	[illegible]	[illegible]	56	51	48	49	45	49	53	52	50	52	52	45	52	55	52	55	54	56	63	55	53	54	[illegible]	[illegible]	[illegible]	[illegible]
NEW MELONES DAM	WIND	[illegible]	[illegible]	[illegible]	[illegible]	[illegible]	[illegible]	30	30	50	40	53	52	43	34	44	54	38	43	48	34	32	33	36	37	35	41	40	31	[illegible]	[illegible]	[illegible]	[illegible]
	EVAP	[illegible]	[illegible]	[illegible]	[illegible]	[illegible]	[illegible]	28	42	28	24	24	30	30	28	28	30	83	30	34	33	34	34	35	85	45	37	36	30	[illegible]	[illegible]	[illegible]	[illegible]
	MAX	[illegible]	[illegible]	[illegible]	[illegible]	[illegible]	[illegible]	87	85	82	86	62	79	82	83	80	85	87	81	80	85	87	83	83	92	92	91	87	80	[illegible]	[illegible]	[illegible]	[illegible]
	MIN	[illegible]	[illegible]	[illegible]	[illegible]	[illegible]	[illegible]	57	55	53	49	49	51	53	57	50	50	51	59	50	55	59	58	58	58	64	62	61	58	[illegible]	[illegible]	[illegible]	[illegible]
SAN LUIS DAM	WIND	[illegible]	[illegible]	[illegible]	[illegible]	[illegible]	[illegible]	[illegible]	278	298	237	256	234	272	[illegible]	282	171	149	231	141	75	222	298	135	94	166	395	328	280	[illegible]	[illegible]	[illegible]	[illegible]
	EVAP	[illegible]	[illegible]	[illegible]	[illegible]	[illegible]	[illegible]	42	40	35	40	33	33	38	35	38	45	53	35	38	35	68	55	56	19	54	50	38	52	[illegible]	[illegible]	[illegible]	[illegible]
	MAX	[illegible]	[illegible]	[illegible]	[illegible]	[illegible]	[illegible]	85	83	68	71	69	78	75	78	76	83	88	79	81	89	85	79	89	93	94	77	78	74	[illegible]	[illegible]	[illegible]	[illegible]
	MIN	[illegible]	[illegible]	[illegible]	[illegible]	[illegible]	[illegible]	52	47	46	42	44	45	56	48	47	48	52	44	45	51	48	48	51	59	55	52	50	49	[illegible]	[illegible]	[illegible]	[illegible]
TRACY PUMPING PLANT	WIND	[illegible]	[illegible]	[illegible]	[illegible]	[illegible]	[illegible]	32	290	216	264	188	252	257	[illegible]	233	154	241	233	103	79	240	170	99	74	279	102	189	119	[illegible]	[illegible]	[illegible]	[illegible]
	EVAP	[illegible]	[illegible]	[illegible]	[illegible]	[illegible]	[illegible]	34	45	30	45	30	30	36	37	45	51	39	37	41	39	48	35	48	62	60	30	45	30	[illegible]	[illegible]	[illegible]	[illegible]
	MAX							-	-	-	-	-	-	-	-	-	-	-	-	-	-	-	-	-	-	-	-	-	-			-	M
	MIN							-	-	-	-	-	-	-	-	-	-	-	-	-	-	-	-	-	-	-	-	-	-			-	M
SOUTH COAST DRAINAGE 06																																	
CACHUMA LAKE	WIND	42	38	41	47	31	43	30	55	77	67	75	76	66	48	57	51	34	48	65	42	44	40	41	35	36	39	19	52	34	61	46	1480
	EVAP	17	16	20	23	23	24	18	21	22	9	21	23	23	25	18	25	28	25	26	26	26	17	24	26	20	19	8	18	11	24	26	[illegible]
	MAX	79	76	79	82	85	81	83	78	71	54	70	72	75	79	75	77	84	80	75	81	82	75	80	85	83	80	63	74	65	77	80	76.8
	MIN	51	51	52	54	53	55	54	50	45	42	43	46	47	49	51	50	52	47	46	51	52	51	51	51	55	55	54	53	50	49	50	50.3
TWITCHELL DAM	WIND	69	49	64	65	33	51	55	57	63	70	70	53	48	53	54	78	61	70	61	65	50	54	65	55	41	34	30	56	45	49	70	1739
	EVAP	19	17	23	17	16	16	15	12	10	23	21	27	21	20	23	30	25	30	23	25	15	19	24	28	12	7	4	11	10	25	28	5.96
	MAX	75	78	81	81	78	81	77	67	60	74	76	79	78	79	83	86	83	81	82	81	73	76	83	81	79	61	61	72	72	80	77	76.6
	MIN	54	53	54	55	57	57	57	54	50	48	51	50	58	55	53	53	54	47	50	54	55	56	54	56	58	56	56	52	53	52	50	53.6
SOUTHEAST DESERT BASINS 07																																	
DEATH VALLEY	WIND	45	64	72	35	53	51	33	42	102	62	34	58	36	30	84	52	35	99	106	50	28	21	37	52	62	37	87	117	50	54	39	1727
	EVAP	56	43	41	30	35	60	45	59	60	45	44	17	52	47	50	56	60	71	61	62	62	46	60	62	75	36	80	66	60	45	46	16.32
	MAX	75	74	66	72	69	76	76	75	72	70	72	80	74	78	63	76	79	75	82	76	80	77	68	80	80	76	80	74	76	77	89	75.4
	MIN	42	42	50	49	44	44	38	45	40	39	39	38	44	42	44	44	44	48	46	42	42	49	52	51	45	52	51	43	42	45	46	44.6
INDIO U S DATE GARDEN	WIND	44	36	36	41	39	38	45	54	89	79	80	66	78	46	66	59	27	*	80	50	37	56	40	20	33	43	33	62	55	95	54	1581
	EVAP	30	35	38	41	19	30	45	45	43	44	41	30	41	42	45	45	53	44	47	45	43	42	42	43	44	42	48	42	39	45	55	12.88
	MAX	94	90	95	94	81	94	96	97	85	82	82	80	88	93	95	92	97	98	93	95	96	96	97	96	98	99	96	92	94	88	94	92.5
	MIN	61	61	62	63	-	63	63	59	55	51	54	54	55	58	58	58	67	64	55	57	63	62	63	65	67	66	64	58	59	58	57	60.0

EVAPORATION: IS MEASURED IN HUNDRETHS OF INCHES
WIND: IS MEASURED IN MILES
MAX AND MIN: THE MAXIMUM AND MINIMUM TEMPERATURES (FAHRENHEIT) OF THE WATER IN THE EVAPORATION PAN
SEE REFERENCE NOTES FOLLOWING STATION INDEX

SNOWFALL AND SNOW ON GROUND (INCHES)

CALIFORNIA
MAY 1982

STATION			DAY OF MONTH																													
			1	2	3	4	5	6	7	8	9	10	11	12	13	14	15	16	17	18	19	20	21	22	23	24	25	26	27	28	29	30	31
CALIFORNIA																																	
[illegible] DRAINAGE	02																																
BLUE CANYON WSMO	//R	SNOWFALL									1.8	1.2																					
		SN ON GND	14	12	9	6	3	T	T	T	T	1	T																				
		WTR EQ IV	[illegible]																														
LAKE SPAULDING		SNOWFALL									2.0	1.0	T																				
		SN ON GND	32	29	26	21	17	12	9	6	4	2	-	-	-	-	-	-	-	-	-	-	-	-	-	-	-	-	-	-	-	-	-
MANZANITA LAKE		SNOWFALL											[illegible]																				
		SN ON GND											1																				
MINERAL		SNOWFALL										T																					
		SN ON GND										T																					
SIERRAVILLE R S	//	SNOWFALL										.5																					
		SN ON GND										1																					
TWIN LAKES		SNOWFALL								T	1.5					.5			T														
		SN ON GND									-																						
[illegible] BASINS	03																																
BOCA		SNOWFALL									T	2.0	T																				
		SN ON GND									T	2	T																				
[illegible]		[illegible]									[illegible]																						
		SN ON GND	18	16	15	14	12	8	6	4	1	4	2	1																			
[illegible]		[illegible]										[illegible]																					
		SN ON GND										2																					
TERMO		SNOWFALL									T	T																					
		SN ON GND																															
SAN JOAQUIN DRAINAGE	05																																
GRANT GROVE		SNOWFALL											2.0																				
		SN ON GND											2																				
[illegible]		[illegible]																															
		SN ON GND	27	21	18	15	12	12	10	8	7	7	10	8	7	6	5	4	T														
[illegible] DRAINAGE	06																																
MT WILSON 2		SNOWFALL											T																				
		SN ON GND											T																				

SNOWFALL: INCLUDES SNOW AND ICE
SNOW ON GROUND: INCLUDES SNOW, SLEET, ICE AND HAIL
WATER EQUIVALENT: GIVEN FOR NWS STATIONS ONLY. WHEN SNOW DEPTH IS 2 INCHES OR MORE
[illegible]

STATION INDEX

STATION	INDEX NO.	DIVISION	COUNTY	LATITUDE	LONGITUDE	ELEVATION (IN FEET)	OBSERVATION TIME AND TABLES (LOCAL STD TIME) TEMP	PRECIP	EVAP	SPECIAL (SEE NOTES)	OBSERVER
CALIFORNIA											
ACTON-ESDO CYN FC261F	0014	06	LOS ANGELES	34 50	118 16W	1965		8		C	LACFCD
ADIN RANGER STATION	0029	03	MODOC	41 12	120 57W	4199	16	16			U S FOREST SERVICE
ALI O CN OAT MT FC 446	0115	06	LOS ANGELES	34 19	118 33W	367		8		C	GETTY OIL CO FOR LACFC
ALPINE	0136	09	SAN DIEGO	32 50	116 46W	1734	17	17			ALPINE FIRE DEPT
ALTADENA	0144	06	LOS ANGELES	34 11	118 08W	1127		17			RUBIO CANYON LSW ASN
ALTURAS RANGER STATION	0161	02	MODOC	41 30	120 33W	4400	8	8		C	U S FOREST SERVICE
ANGWIN PAC UNION COL	0212	01	NAPA	38 34	122 26W	1815	8	8		C	PHYSICS DEP-PAC UNION C
ANTIOCH PUMPING PL 3	0232	09	CONTRA COSTA	37 59	121 44W	60	8	8			CONTRA COSTA WATER DIST
ANZA	0235	06	RIVERSIDE	33 33	116 40W	915		8		H	STATE DIV OF FORESTRY
APPLE VALLEY	0244	07	SAN BERDINO	34 31	117 13W	3935		16			APPLE VALLEY RANCHO
ASH MOUNTAIN	0343	06	TULARE	36 28	118 50W	1706	8	8		H	NATIONAL PARK SERVICE
AUBERRY 1 NW	0379	05	FRESNO	37 5	119 30W	2140	17	17			STANLEY TOPHAM
AUBURN	0386	02	PLACER	38 54	121 4W	1232	7	7			RAYMOND D MILES
AUBURN DAM PROJECT	0385	02	PLACER	38 53	121 4W	1272	8	8	8		U S BUREAU RECLAMATION
AVALON PLEASURE PIER	0395	06	LOS ANGELES	33 21	118 19W	25	13	7			HARBORMASTER
BAKER	0436	07	SAN BERDINO	35 16	116 4W	940	7	7		C	BAKER CALTRANS
BAKERSFIELD WSO AP R	0442	05	KERN	35 25	119 3W	495	MID	MID		C HJ	NATL WEATHER SERVICE
BALCH POWER HOUSE	0449	05	FRESNO	36 55	119 5W	1720	16	16		C	P G & E COMPANY
BARSTOW FIRE STN	0521	07	SAN BERDINO	34 54	117 1W	2320	16	16			BARSTOW FIRE DISTRICT
BEAUMONT 1 E	0609	07	RIVERSIDE	33 56	116 58W	2600	16	16			NATL WEATHER SERVICE
BEN LOMOND 4	0673	04	SANTA CRUZ	37 5	122 5W	450	17	17			ALBERT B STEFFENS
BENTON INSPECTION STA	0684	07	MONO	37 51	118 29W	5461		MID		H	EXCLUSION & DETECTION
BERKELEY	0693	04	ALAMEDA	37 52	122 15W	345	20	MID		C	UNIVERSITY OF CALIF
BIG BAR RANGER STATION	0738	01	TRINITY	40 48	123 15W	1260	8	8			U S FOREST SERVICE
BIG BEAR LAKE	0741	06	SAN BERDINO	34 15	116 53W	6790	16	16			BEAR VALLEY COMM HOSP
BIG PINES PARK FC 83B	0779	07	LOS ANGELES	34 25	117 41W	6862		17		C	U S FOREST SERVICE
BIG SUR STATE PARK	0790	04	MONTEREY	36 15	121 47W	235		8			STATE PARK SERVICE
BIG TUJUNGA DAM FC46DE	0798	06	LOS ANGELES	34 16	118 11W	1217		8			LACFCD
BISHOP CREEK INTAKE 2 //R	0819	07	INYO	37 15	118 35W	5154		MID			SO CALIF EDISON CO
BISHOP WSO AP R	0822	07	INYO	37 22	118 22W	4108	MID	MID		C HJ	NATL WEATHER SERVICE
BLACK MOUNTAIN 2 SW	0850	04	SANTA CLARA	37 18	122 10W	2330		9			MRS MARY INCERPI
BLUE CANYON WSMO //R	0897	02	PLACER	39 17	120 42W	5280	MID	MID		C HJ	NATL WEATHER SERVICE
BLYTHE	0924	07	RIVERSIDE	33 37	114 36W	268	16	8			STATE DIV OF FORESTRY
BLYTHE FAA AIRPORT	0927	07	RIVERSIDE	33 37	114 43W	390	17	17			DEPT-TRANSPORTATION-FAA
BOCA	0931	03	NEVADA	39 23	120 6W	5575	8	8	8	H	RONALD FIRBY
BODIE	0943	03	MONO	38 13	119 1W	8270	17	17		H	BODIE HISTORICAL ST PK
BORREGO DESERT PARK	0983	07	SAN DIEGO	33 15	116 24W	805	8	8			CAL DIV BEACH & PKS
BOULEVARD 2	1010	07	SAN DIEGO	32 40	116 18W	3600		18		H	THE MEYER'S TRAILER RCH
BOWMAN DAM	1018	02	NEVADA	39 27	120 39W	5365	16	16		C H	NEVADA IRRIG DIST
BRAWLEY 2 SW	1048	07	IMPERIAL	32 57	115 33W	-100	9	9		G	AGRI RESEARCH CENTER
BRIDGEPORT	1072	03	MONO	38 15	119 14W	6470	16	16		H	MONO CO SHERIFFS STN
BRIDGEVILLE 4 NNW	1080	01	HUMBOLDT	40 32	123 49W	2050		8			RUSSELL HUNT
BROOKS FARNHAM RANCH	1112	02	YOLO	38 46	122 9W	294	8	8			MRS JOYCE A FARNHAM
BRUSH CREEK R S	1130	02	BUTTE	39 41	121 20W	3560		8		C	U S FOREST SERVICE
BUCKHORN	1149	02	SHASTA	40 52	121 51W	3800		15		H	MRS ANNA HOWE
BUCKS CREEK P H	1159	02	PLUMAS	39 55	121 20W	1760		14			P G & E COMPANY
BURBANK VALLEY PMP PLT	1194	06	LOS ANGELES	34 11	118 21W	655	17	17		C	BURBANK PUBLIC SERVICE
BURNEY	1214	02	SHASTA	40 53	121 40W	3140	8	8			MRS CHARLOTTE ESTES
BURNT RANCH 1 S	1215	01	TRINITY	40 48	123 28W	2150		8		H	PAUL F KAUT
BUTTONWILLOW	1244	05	KERN	35 24	119 28W	269	8	8			BUENA VISTA W S DIST
CACHUMA LAKE	1253	06	SNTA BARBARA	34 35	119 59W	781	9	9	9	C	U S BUREAU RECLAMATION
CALAVERAS BIG TREES	1277	05	CALAVERAS	38 17	120 19W	4695	8	8		H	CAL DIV BEACH & PKS
CALAVERAS RANGER STN	1280	05	CALAVERAS	38 12	120 22W	3360		8		C	U S FOREST SERVICE

SEE REFERENCE NOTES FOLLOWING STATION INDEX

STATION INDEX

STATION	INDEX NO.	DIVISION	COUNTY	LATITUDE	LONGITUDE	ELEVATION (IN FEET)	OBSERVATION TIME AND TABLES — LOCAL STD TIME: TEMP	PRECIP	EVAP	SPECIAL (SEE NOTES)	OBSERVER
ALEXICO 2 NE	1288	7	IMPERIAL	32 41	115 [illegible] W	12		17			IMPERIAL IRRIG DIST
ALISTOGA	1121	1	NAPA	38 3[illegible]	122 [illegible] W	4	17	17			CITY OF CALISTOGA
ALLAHAN	1116	1	SIERRA	41 14	122 4[illegible] W	3[illegible]5	17	17			MR. MARIAN HARDEN
AMPO	1424	6	SAN DIEGO	32 3[illegible]	116 [illegible] W	2[illegible]0	17	17			ARCHIE C LEACH
AMP PARDEE	1428	5	CALAVERAS	38 15	120 [illegible] W	[illegible]8					EBMUD BAY MUN UT DIST
ANBY RANGER STATION	1476	2	MODOC	41 27	120 [illegible] W	4[illegible]0	14	14			U S FOREST SERVICE
ANOGA PARK PIERCE COL	1484	6	LOS ANGELES	34 11	118 [illegible] W	[illegible]0	17	17			L A PIERCE COLLEGE
ANTON DAM	1497	2	PLUMAS	40 1[illegible]	121 [illegible] W	4[illegible]0	17	17		H	PG & E COMPANY
CECILVILLE 5 NE	1506	1	SIERRA	41 [illegible]	123 [illegible] W	3[illegible]0	17	17			MR. HARRY W BARNETT
EDARVILLE	[illegible]	3	MODOC	41 [illegible]2	1[illegible]0 10[illegible] W	4[illegible]0	8	[illegible]		H	U S DEPT OF AGRICULTURE SERVICE
HALLENGE RANGER STA	[illegible]	2	YUBA	[illegible] 9	1[illegible] 1[illegible] W	2[illegible]0					U S FOREST SERVICE
HAT WRITH FC 21 F	[illegible]	6	LOS ANGELES	34 15	3[illegible] W	[illegible]0		17			MRS. AUDREY NEWTON
HERRY VALLEY DAM	[illegible]	5	TUOLUMNE	37 18	1[illegible] 5[illegible] W	4[illegible]5	8	[illegible]		H	HETCH HETCHY WTR SUP
HESTER	[illegible]	2	PLUMAS	40 18	1[illegible] 14 W	4[illegible]5	17	1		H	ROBERT D RYAN
HICO UNIVERSITY FARM	[illegible]	2	BUTTE	[illegible] 42	1[illegible] 4[illegible] W	[illegible]5	8				CHICO UNIVERSITY FARM
HINA LAKE ARMITAGE	[illegible]	7	KERN	[illegible] 11	1[illegible] 4[illegible] W	2[illegible]0					U NAVY PUBLIC
HITENDEN PASS	[illegible]	4	SANTA CRUZ	[illegible] 3	1[illegible] 3[illegible] W	[illegible]0					MRS. HRISTINE A HASKIN
HULA VISTA	[illegible]	6	SAN DIEGO	[illegible] 6	1[illegible] [illegible] W	9	6	1[illegible]			CHULA VISTA FIRE DEPT
LEAR LAKE HIGHLANDS	[illegible]	6	[illegible]	3[illegible] 58	122 3[illegible] W	1[illegible]	8	[illegible]		H	JAMES A LEE III
LOVERDALE 3 SE	[illegible]	8	SONOMA	3[illegible] 46	122 5[illegible] W	[illegible]	8				JAMES OTTOVONI
OALINGA	[illegible]	4	FRESNO	3[illegible] 9	120 2[illegible] W	[illegible]	7				COALINGA FIRE DEPT
OARSEGOLD 1 NW	[illegible]	8	MARIPOSA	3[illegible] 16	119 4[illegible] W	2[illegible]					MRS. DOROTHY MCCALL
OLSMAN FISHERIES STA	[illegible]	7	HUMBOLDT	40 24	122 [illegible] W	[illegible]					[illegible] PORT FISH & GAME
OLTAN	[illegible]	2	[illegible]	3[illegible] 6	120 5[illegible] W	23[illegible]	6	[illegible]		H	DAVID T LASSILA
OLTAIRE POWER HOUSE	[illegible]	6	[illegible]	3[illegible] 20	121 1[illegible] W	[illegible]					[illegible] A CO WATER AGENCY
OLUSA 2 SSW	[illegible]	8	COLUSA	3[illegible] 12	122 [illegible] W	[illegible]	6	[illegible]			[illegible] Y OF COLUSA
OLTON 1 DAM	[illegible]	0	SIERRA	4[illegible] 59	122 2[illegible] W	2[illegible]		[illegible]		H	[illegible] POWER & LIGHT CO
ORCORAN IRRIG DIST	[illegible]	5	KINGS	[illegible]	11[illegible] 34 W	2[illegible]0	17	17			CORCORAN IRRIG DIST
ORNING HOUGHTON RANCH	[illegible]	2	TEHAMA	[illegible] 5[illegible]	1[illegible] 21 W	4[illegible]7		8			[illegible]EE LEE SUTTON
ORONA	[illegible]	6	RIVERSIDE	[illegible] 5	1[illegible] 33 W	6[illegible]0	17	17			[illegible]O OLA RETTIG
OVELO	[illegible]	1	MENDOCINO	[illegible] 4	1[illegible] 15 W	14[illegible]0	17	17			MRS. RAYES BLACK
OVINA TEMPLE FC 193 B	[illegible]	6	LOS ANGELES	[illegible]	1[illegible] 52 W	5[illegible]5		17			WILLIAM TEMPLE
RESCENT CITY 1 N	[illegible]	1	DEL NORTE	[illegible] 4[illegible]	1[illegible] 12 W	[illegible]0	16	16			[illegible]A OWEN & [illegible] HT CO
RESCENT CITY 7 ENE	[illegible]	1	DEL NORTE	[illegible] 4	1[illegible] 5 W	1[illegible]0		8			[illegible]T T D T-P[illegible] S & REC
RYSTAL LAKE FC 283C	[illegible]	6	LOS ANGELES	[illegible] 1	1[illegible] 51 W	53[illegible]0		8			[illegible] OR T SIX-LACFCD
ULVER CITY #	[illegible]	6	LOS ANGELES	[illegible]	11[illegible] 24 W	[illegible]5	17	17			CULVER CITY FIRE DEPT
UYAMACA	[illegible]	[illegible]	SAN DIEGO	2[illegible]5	1[illegible] 3[illegible] W	[illegible]6[illegible]0				C H	HEIX IRRIGATION DIST
AGGETT [illegible]A AIRPORT	[illegible]	[illegible]	SAN BERDINO	4[illegible]5	1[illegible] 4[illegible] W	9[illegible]2				H	FAA
AVIS 2 W EXP FARM	[illegible]	[illegible]	YOLO	8[illegible]3	1[illegible] 4[illegible] W	[illegible]0			8CG		UNIVERSITY OF CALIF
EAL VALLEY	[illegible]	[illegible]	[illegible]	6[illegible]2	1[illegible] 5[illegible] W	1[illegible]4			8		NATIONAL PARKS SERVICE
EEP CANYON LABORATORY	[illegible]	[illegible]	RIVERSIDE	3[illegible]3	1[illegible] 2[illegible] W	2[illegible]0					BOARD OF SEWER COMMISSIONERS
EEP SPRINGS COLLEGE	[illegible]	[illegible]	INYO	7[illegible]2	1[illegible] 5[illegible] W	2[illegible]5					DEPT OF PARKS & RECREATION
EER CREEK FOREBAY	[illegible]	[illegible]	NEVADA	9[illegible]1	1[illegible] 5[illegible] W	4[illegible]5					PACIFIC GAS & ELECTRIC CO
ELANO	[illegible]	[illegible]	KERN	5[illegible]4	1[illegible] 1[illegible] W	3[illegible]3					DEAN FINNEY
ENAR 3 NNE	[illegible]	[illegible]	SAN LUIS OBISPO	37 3[illegible]	1[illegible] 4[illegible] W	1[illegible]0					WEST COVINA [illegible]
DABLA	[illegible]	02	BUTTE	[illegible] 5	[illegible] 2[illegible] 3[illegible]	[illegible]0	6				PG & E COMPANY
DANSO RANGER STN	[illegible]	06	SAN DIEGO	[illegible] 5	1[illegible] 3[illegible]	[illegible]0		[illegible]			U S FOREST SERVICE
DOTTINS 1	[illegible]	02	YUBA	[illegible] 2	2[illegible] 1[illegible]	[illegible]0	8				TERESA [illegible]OYA
DAMER MEMORIAL ST PK	[illegible]	03	NEVADA	[illegible] 1	2[illegible] 1[illegible]	7	8			H	CALIFORNIA DIV BEACH & PARKS
DANEY FIRE STN FC107D	[illegible]	06	LOS ANGELES	[illegible] 5	1[illegible] [illegible]	[illegible]0		[illegible]			DOWNEY FIRE STN-LACFCD
DANIEVILLE RANGER STA	[illegible]	02	SIERRA	[illegible] 3	2[illegible] 5	5	8				U S FOREST SERVICE
D[illegible]E	[illegible]	03	LASSEN	[illegible]	2[illegible]	[illegible]0					JULIUS [illegible]IXON
D[illegible]E 4 SSW	[illegible]	03	LASSEN	[illegible] 5	2[illegible]	[illegible]0	8	[illegible]		H	JOHN MALLORY
D[illegible] CANYON RESERVOIR	[illegible]	06	LOS ANGELES	[illegible] 2	1[illegible] 3[illegible]	[illegible]5	7				L[illegible] WTR & PWR DEPT

SEE REFERENCE NOTES FOLLOWING STATION INDEX

STATION INDEX

STATION	INDEX NO.	DIVISION	COUNTY	LATITUDE	LONGITUDE	ELEVATION (IN FEET)	OBSERVATION TIME AND TABLES — LOCAL STD TIME: TEMP	PRECIP	EVAP	SPECIAL (SEE NOTES)	OBSERVER
DUNSMUIR TRTMT PLANT	2574	02	SISKIYOU	41 12	122 16W	2170	8	8			CITY OF DUNSMUIR TRT PL
EAGLE MOUNTAIN	2598	07	RIVERSIDE	33 46	115 27W	973	7	7			METRO WATER DISTRICT
EAST PARK RESERVOIR	2640	02	COLUSA	39 22	122 31W	1205	8	8			FRANKLIN I HOLDEN
ECHO SUMMIT	2671	03	EL DORADO	38 47	120 2W	7350	7	7			MRS BOBBY SPROCK
EL CAJON	2706	06	SAN DIEGO	32 49	116 56W	405	16	16			EL CAJON FIRE DEPT 4
EL CAPITAN DAM	2709	06	SAN DIEGO	32 53	116 48W	600	7	7		C	SAN DIEGO WATER DEPT
EL CENTRO 2 SSW	2713	07	IMPERIAL	32 40	115 34W	-30	17	17		C	EL CENTRO WATER DEPT
ELECTRA POWER HOUSE	2728	05	AMADOR	38 29	120 40W	715	16	16		H	P G & E COMPANY
ELLERY LAKE //	2756	03	MONO	37 58	119 14W	9645		MID			SO CALIF EDISON CO
ELLIOTT	2760	05	SAN JOAQUIN	38 14	121 18W	32		7			C NORMAN ADAMS
EL MIRAGE FIELD	2771	07	SAN BERDINO	34 36	117 36W	2910	8	8		H	WILLIAM G BRIEGLEB
ELSINORE	2805	06	RIVERSIDE	33 40	117 20W	1285	17	17		C	STATE DIV OF FORESTRY
ESCONDIDO 2	2863	06	SAN DIEGO	33 7	117 5W	600	16	16		C	ESCONDIDO FIRE DEPT
EUREKA WSO CI # R	2911	01	HUMBOLDT	40 48	124 10W	60	MID	MID		C HJ	NATL WEATHER SERVICE
EXCHEQUER RESERVOIR	2920	05	MARIPOSA	37 35	120 16W	442		8			MERCED IRRIG DIST
FAIRFIELD FIRE STN 2	2934	02	SOLANO	38 16	122 2W	40	8	8			FAIRFIELD FIRE STATION
FAIRMONT	2941	07	LOS ANGELES	34 42	118 26W	3060	7	7			L A WTR & PWR DEPT
FIDDLETOWN DEXTER RANCH	3038	05	AMADOR	38 32	120 41W	2160		8		C	LEO DEXTER
FIVE POINTS 5 SSW	3083	05	FRESNO	36 22	120 9W	265	17	17			FIVE STAR RANCH
FOLSOM DAM	3113	02	SACRAMENTO	38 42	121 10W	350	8	8			U S BUREAU RECLAMATION
FONTANA 5 N	3118	06	SAN BERDINO	34 11	117 27W	1972		18		H	ROLAND W GETCHELL
FONTANA KAISER	3120	06	SAN BERDINO	34 5	117 31W	1100	16	16			KAISER STEEL CORP
FOREST GLEN	3130	01	TRINITY	40 23	123 20W	2340	8	8		H	CA DEPT OF TRANS
FORESTHILL RANGER STA	3134	02	PLACER	39 1	120 51W	3015		8			U S FOREST SERVICE
FORT BIDWELL	3157	03	MODOC	41 51	120 8W	4500	17	17		H	JAMES E FEE
FORT BRAGG	3161	01	MENDOCINO	39 27	123 48W	80	8	8		C	CALIF & WESTERN R R
FORT DICK	3173	01	DEL NORTE	41 52	124 3W	46		8			BENNY L BEASLEY
FORT JONES RANGER STN	3182	01	SISKIYOU	41 36	122 51W	2725	9	9		C	U S FOREST SERVICE
FORT ROSS	3191	01	SONOMA	38 31	123 15W	112	17	17			FORT ROSS ST HIST PARK
FRENCH GULCH	3242	02	SHASTA	40 42	122 38W	1100		7			MRS PATRICA A CLARY
FRESNO WSO AP R	3257	05	FRESNO	36 46	119 43W	328	MID	MID		CGHJ	NATL WEATHER SERVICE
FRIANT GOVERNMENT CAMP	3261	05	FRESNO	36 59	119 43W	410	8	8	2		U S BUREAU RECLAMATION
GARBERVILLE	3320	01	HUMBOLDT	40 6	123 48W	340		16			CARROLL A PANCOAST
GASQUET RANGER STATION	3357	01	DEL NORTE	41 52	123 58W	384		8		C	U S FOREST SERVICE
GEM LAKE	3369	03	MONO	37 45	119 8W	8970		MID			SO CALIF EDISON CO
GEORGETOWN RANGER STA	3384	02	EL DORADO	38 55	120 47W	3001	8	8		C	U S FOREST SERVICE
GIBRALTAR DAM 2	3402	06	SNTA BARBARA	34 31	119 41W	1550		8		C	SANTA BARBARA WTR DEP
GILROY	3417	04	SANTA CLARA	37 0	121 34W	194	9	9			GILROY RURAL FIRE DEPT
GLENDORA WEST FC 185	3452	06	LOS ANGELES	34 8	117 52W	822		17			MERRILL WEST-LACFCD
GLENNVILLE	3463	05	KERN	35 43	118 42W	3140	17	8		H	KERN CO FSTRY & F D
GOLD ROCK RANCH	3489	07	IMPERIAL	32 53	114 52W	485	18	18			GOLD ROCK RANCH
GOLD RUN	3491	02	PLACER	39 10	120 52W	3320		16			JOHN F WALL
GOLDSTONE ECHO 2	3498	07	SAN BERDINO	35 17	116 47W	2950		7			WESLEY M THOMPSON
GRANT GROVE	3551	05	TULARE	36 44	118 58W	6600	8	8		H	NATIONAL PARK SERVICE
GRASS VALLEY 2	3573	02	NEVADA	39 13	121 4W	2400	8	8		C	CITY OF GRASS VALLEY
GRATON	3578	01	SONOMA	38 26	122 52W	200	7	7			MISS LOUISE HALLBERG
GREENVIEW	3614	01	SISKIYOU	41 33	122 54W	2820		12			MRS EMMA R PEREIRA
GREENVILLE RANGER STA	3621	02	PLUMAS	40 8	120 56W	3560		8			U S FOREST SERVICE
GRIZZLY CREEK ST PK	3647	01	HUMBOLDT	40 29	123 54W	410	8	8			CA DEPT PARKS & REC
GROVELAND RANGER STA	3672	05	TUOLUMNE	37 49	120 6W	3145		8			U S FOREST SERVICE
GUERNEVILLE FIRE DEPT	3684	01	SONOMA	38 30	123 0W	60		8			GUERNEVILLE FIRE PROT D
HAIWEE	3710	07	INYO	36 8	117 57W	3825	7	7			L A WTR & PWR DEPT
HALF MOON BAY	3714	04	SAN MATEO	37 28	122 27W	36	17	17			DEPT OF PARKS & REC
HANFORD 2 S	3747	05	KINGS	36 18	119 39W	240	8	8			CITY-HANFORD WW TRTMT P

SEE REFERENCE NOTES FOLLOWING STATION INDEX

STATION INDEX

STATION	INDEX NO.	DIVISION	COUNTY	LATITUDE	LONGITUDE	ELEVATION (IN FEET)	OBSERVATION TIME AND TABLES LOCAL STD TIME TEMP	PRECIP	EVAP	SPECIAL (SEE NOTES)	OBSERVER
HAPPY CAMP RANGER STN	1	1	TRINITY	41 4	123 W	1120					U S FOREST SERVICE
HARRISON GULCH RS	1	1	HUMBOLDT	41	124 W	2550					U S FOREST SERVICE
HARRY ENGLEBRIGHT DAM	1	1	NEVADA	39 14	121 W	2780					U S CORPS OF ENGINEERS
HAT CREEK PH 1	4	1	SHASTA	41	121 W	3315					PACIFIC GAS & ELECTRIC OPERATOR
HAYFIELD PUMPING PLANT	1	1	RIVERSIDE	33	114 W	1170					METROPOLITAN WATER DISTRICT
HAYFORK RANGER STATION	1	1	TRINITY	40	123 W	2340					U S FOREST SERVICE
HEALDSBURG	1	1	SONOMA	38	122 W	102					HEALDSBURG FIRE DEPT
HEALDSBURG 2	1	1	SONOMA	38	122 W	100					ROY W WE
HEMET	1	1	RIVERSIDE	33	116 W	1655					LAKE HEMET MUN WATER
HENSHAW DAM	1	4	SAN DIEGO	33 11	116 43 W	27				C	VISTA IRRIG DIST
HETCH HETCHY	1	9	TUOLUMNE	37 5	119 47 W	38				C	HETCH HETCHY WTR SUP
HILLS	1	7	TULARE	36	118 W	29		1			FRUIT GROWERS SUP CO
HOLLISTER 2	1	5	SAN BENITO	36 51	121 1 W	2				C	CITY OF HOLLISTER
HOOPA	1	2	TRINITY	41	123 W	3					BURTON HOLT
HUNTINGTON LAKE	1	6	FRESNO	37 14	119 W	70		1		C H	SO CALIF EDISON CO
IDYLLWILD FIRE DEPT	1	1	RIVERSIDE	33 4	116 W	53		1		C H	IDYLLWILD FIRE DEPT
IMPERIAL	1	3	RIVERSIDE	33 5	115 W	1		1			IMPERIAL IRRIG DIST
INDEPENDENCE	1	2	INYO	36 4	118 W	39				C	L A WTR & PWR DEPT
INDIO U S DATE GARDEN	[illegible]	[illegible]	[illegible]	33 4	[illegible] W	[illegible]	8	[illegible]			[illegible] RESEARCH CENTER
INYOKERN	[illegible]	[illegible]	[illegible]	35 3	117 W	2	17	[illegible]			[illegible] CO FIRE DEPT
IOWA HILL	[illegible]	[illegible]	[illegible]	[illegible]	[illegible] W	3	[illegible]	[illegible]			[illegible] DONNA UTIL
IRON MOUNTAIN	[illegible]	[illegible]	[illegible]	[illegible]	[illegible] W	[illegible]	7	[illegible]			[illegible] RO WATER DIST
JESS VALLEY	[illegible]	[illegible]	MODOC	41 1	120 W	5	17	[illegible]		U	[illegible] CHRISTENSEN
JULIAN WYNOLA	[illegible]	[illegible]	[illegible]	[illegible]	[illegible] W	3	SS	[illegible]			[illegible] ES VIN
JUNICAL DAM	[illegible]	[illegible]	[illegible]	2	[illegible] W	2	[illegible]	[illegible]			[illegible] CITO COUNTY WTR UP
KELLEY 1	[illegible]	[illegible]	[illegible]	4	[illegible] W	2	[illegible]	[illegible]			[illegible] ETT C KLE
KERN FIELD	[illegible]	[illegible]	[illegible]	5	W	[illegible]	16	[illegible]			[illegible] MOND J MULLIN
KERRINGER	150	[illegible]	[illegible] JOAQUIN	41	26 W	1	[illegible]	8			[illegible] ONE [illegible] R [illegible] TRIES
KERN RIVER # H	152	[illegible]	[illegible] N	28	47 W	9	5	5			[illegible] O CA [illegible] E [illegible] O CO
KERN RIVER H	152	[illegible]	[illegible] N	47	26 W	27	7	7		U	[illegible] O CA [illegible] E [illegible] O CO
KETTLEMAN STATION	153	[illegible]	[illegible] GS	4	5 W	5	[illegible]	8			[illegible] G & CO [illegible]
KING CITY	155	4	MONTEREY	12	8 W	3	6	8			[illegible] TATE [illegible] V [illegible] F RESTRY
KLAMATH R	157	[illegible]	NORTE	31	2 W	[illegible]	17	7			[illegible] AROL [illegible] EL [illegible] ONIE
LA CRESCENTA F 25 6	162	[illegible]	ANGELES	13	15 W	15	[illegible]	7			[illegible] RESC [illegible] A [illegible] O W D
LAGUNA BEACH #	164	[illegible]	ORANGE	33	47 W	[illegible]	6	6			[illegible] EWAG [illegible] IS [illegible] A PLANT
LAKE ARROWHEAD	167	[illegible]	BERDINO	15	11 W	52	17	17		U	[illegible] AKE [illegible] OW [illegible] D F D
[illegible] PT	470	[illegible]	[illegible] E	9	W	10	17	[illegible]			[illegible] EO GE [illegible] RNBUL
[illegible] BRINA //	470	[illegible]	[illegible] O	7	W	9		M			[illegible] O [illegible] AL [illegible] ISO [illegible] O
[illegible] SIDE E	471	[illegible]	[illegible] EGO	2	[illegible]	[illegible]	[illegible]	[illegible]			[illegible] EL [illegible] T [illegible] DI T ICT
[illegible] LAND	47	[illegible]	AN	8	W	[illegible]	8	[illegible]		C	[illegible] S BU A REC ATION
[illegible] AUDING	47	[illegible]	A	9	W	5	16	1		U	[illegible] G & C PAN
[illegible] E	47	[illegible]	EGO	2	W	[illegible]	7	1			[illegible] A ES F E D P
[illegible] ER FSS/FAA	47	[illegible]	GELES	4	W	2	M D	M			[illegible] EP O T NSP R ATION
[illegible] NDS NAT MONUMENT	48	[illegible]	K OU	1	W	4	9	[illegible]		U	[illegible] ATION [illegible] RK E VICE
[illegible] C	48	[illegible]	N	4	W	3	[illegible]	[illegible]			[illegible] ERN C F E DEPT
LA HOZA PT STN C 528	6	[illegible]	SAN [illegible]	4 5	53 W	16	[illegible]	6			LA C [illegible] E DEPT
LAGUNA COVE	9	[illegible]	LAR	6 23	2 W	5	[illegible]	8			K WEA [illegible] ON CO
LANDAY	5	[illegible]	LAR	6 12	3 W	4	[illegible]	9			LNDS Y RATHMORE IR
LEMMORE	9	[illegible]	A E A	7 40	46 W	4	[illegible]	8			RN H [illegible]
LONG POLE	2	[illegible]	LAR	6 36	44 W	67	[illegible]	8			NTIONA [illegible] ARK SERVICE
LOOP 1	3	[illegible]	NJ AU	8 7	17 W	[illegible]	[illegible]	7			L DI I [illegible] DEPT HOUSE 3
LOMPOC	6	[illegible]	TA AB	4 39	27 W	[illegible]	[illegible]	6			L MPO [illegible] ER TR T PLT
LONG BEACH WSO P R	8	[illegible]	SANGEL	3 49	9 W	[illegible]	M	M D			N TL E ER SE ICE
LOS ALAMOS	0	[illegible]	TA AE	4 45	17 W	5	[illegible]	8			S BAR A CO F A 24

SEE REFERENCE NOTES FOLLOWING STATION INDEX

STATION INDEX

STATION	INDEX NO.	DIVISION	COUNTY	LATITUDE	LONGITUDE	ELEVATION (IN FEET)	OBSERVATION TIME AND TABLES — LOCAL STD TIME: TEMP	PRECIP	EVAP	SPECIAL (SEE NOTES)	OBSERVER
LOS ANGELES WSO AP	5114[illegible]		LOS ANGELES	[illegible] 56	[illegible] 24W	10[illegible]	MID	MID		C H I	NATL WEATHER SERVICE
LOS ANGELES CIVIC CTR	5111[illegible]	R	LOS ANGELES	[illegible]	[illegible] 14W	257	MID	MID		C H	LACAPCD & S.P WSFO/LAX
LOS BANOS	511[illegible]		MERCED	[illegible] 3	[illegible] 51W	12[illegible]	8	[illegible]			CENTRAL CALIF IRR DIST
LOS BANOS ARBURUA RCH	511[illegible]		MERCED	[illegible] 5[illegible]	[illegible] 5[illegible]W	860		17			ARBURUA RANCH
LOS BANOS DET RESV	512[illegible]		MERCED	[illegible]	[illegible] 5[illegible]W	407	9	[illegible]	9		CAL DEPT WTR RESOURCES
LOS GATOS	512[illegible]		SANTA CLARA	[illegible] 14	[illegible] 5[illegible]W	36[illegible]	17	17			SHANNON FIRE STATION
LOS GATOS 4 SW	512[illegible]		SANTA CRUZ	[illegible] 11	[illegible]	41[illegible]		[illegible]			ALLEN HELENIUS
LOS PRIETOS RANGER STA	514[illegible]		SANTA BARBARA	34 33	119 47W	1024		[illegible]			U S FOREST SERVICE
LYTLE CREEK RANGER STN	521[illegible]		SAN BERDINO	34 14	117 21W	2730		[illegible]		C	U S FOREST SERVICE
MADERA	523[illegible]		MADERA	36 57	120 [illegible]W	27[illegible]	8	[illegible]			MADERA COUNTY FIRE DEPT
MAD RIVER RANGER STN	524401		TRINITY	40 27	123 [illegible]2W	2779		[illegible]			DIST RANGER U. FOR SERV
MANZANITA LAKE	531102		SHASTA	40 31	121 44W	5750	8	[illegible]		H	LASSEN VOLCANIC NATL PK
MARICOPA	53[illegible]05		KERN	35 [illegible]	119 [illegible]4W	679	8	8			STANDARD OIL OF CALIF
MARIPOSA	534605		MARIPOSA	37 29	119 [illegible]6W	2011		3			MARIPOSA CO COURT HOUSE
MARKLEEVE COVE	53[illegible]002		NAPA	38 30	122 [illegible]7W	480	9	9	9		U S BUREAU RECLAMATION
MARTINEZ WATER PLANT	537804		CONTRA COSTA	38 1	122 [illegible]7W	40	8	[illegible]			MARTINEZ WTR PURIF PLT
MARYSVILLE	538502		YUBA	39 9	121 [illegible]W	57	9	3			MARYSVILLE FIRE DEPT
MATHER	540009		TUOLUMNE	37 59	119 [illegible]1W	4510		8			CITY SAN FRANCISCO
MC CLOUD	544302		SISKIYOU	41 19	122 [illegible]8W	3280	7	7		H	MCCLOUD COMMUNITY SERV
MECCA FIRE STATION	55[illegible]07		RIVERSIDE	33 34	116 4W	183	17	8			STATE DIV OF FORESTRY
MENDOTA DAM	552805		FRESNO	36 47	120 22W	166		7			E C ELKINS
MERCED MUNICIPAL AP	553205		MERCED	37 17	120 31W	153	17	17			MERCED MUNICIPAL AP
MIDDLETOWN	559802		LAKE	38 45	122 37W	1130		8			STATE DIV OF FORESTRY
MINERAL	567902		TEHAMA	40 21	121 35W	4875	8	8		C H	NATIONAL PARK SERVICE
MITCHELL CAVERNS	572107		SAN BERDINO	34 56	115 37W	435	16	16		H	CA DEPT OF PARKS & REC
MODESTO	573805		STANISLAUS	37 39	121 0W	91	MID	MID			MODESTO IRRIG DIST
MOJAVE	575607		KERN	35 3	118 10W	2735	16	16		C	KERN CO FIRE DEPT
MONO LAKE	577903		MONO	38 0	119 [illegible]4W	6451	17	17		H	JACK PRESTON
MONTEBELLO	579006		LOS ANGELES	34 [illegible]	118 [illegible]6W	24[illegible]	16	16			MONTEBELLO FIRE DEPT
MONTEREY	579504		MONTEREY	36 36	121 54W	385	18	16			ROBERT J RENARD
MORGAN HILL	585304		SANTA CLARA	37 8	121 [illegible]4W	550		8		C	LEONARD W COATES
MORRO BAY FIRE DEPT	586604		SAN LUIS OBPO	35 22	120 51W	115	8	8			MORRO BAY FIRE DEPT.
MOUNTAIN PASS	589007		SAN BERDINO	35 25	115 [illegible]2W	4730	8	8		H	STATE DIV OF HIGHWAYS
MOUNT DIABLO JUNCTION	591504		CONTRA COSTA	37 52	121 56W	2170	8	8			MT DIABLO STATE PARK
MOUNT HAMILTON	593304		SANTA CLARA	37 20	121 39W	4206	16	16			LICK OBSERVATORY
MOUNT HEBRON R S	594101		SISKIYOU	41 47	122 2W	4250	8	8			U S FOREST SERVICE
MOUNT SHASTA WSO CI	598302	R	SISKIYOU	41 19	122 19W	35[illegible]9	MID	MID		C H I	NATL WEATHER SERVICE
MT WILSON 2	600606	#	LOS ANGELES	34 14	118 4W	5709	15	15		H	MR-MRS ALBERT L HAILEY
MUIR WOODS	602701		MARIN	37 54	122 34W	255		17			NATIONAL PARK SERVICE
NAPA STATE HOSPITAL	607401	#	NAPA	38 17	122 16W	60	17	17		H	NAPA ST HOSP-FIRE DEPT
NEEDLES FAA AIRPORT	611807		SAN BERDINO	34 46	114 37W	914	10	10		H	DEPT-TRANSPORTATION-FAA
NEVADA CITY	613602		NEVADA	39 15	121 [illegible]W	2600	7	7			CITY OF NEVADA
NEWARK	614404		ALAMEDA	37 31	122 2W	10	8	8			LESLIE SALT COMPANY
NEW CUYAMA FIRE STA	615406		SANTA BARBARA	34 57	119 41W	2160	8	8		C	SAN BAR CO FIRE STA 41
NEWHALL SOLEDAD FC32CE	616206		LOS ANGELES	34 23	118 32W	1243		16		C	L A CO FLOOD CONTROL
NEWMAN	616805		STANISLAUS	37 18	121 2W	50	17	17			RICHARD A SMITH
NEW MELONES DAM	617205		TUOLUMNE	37 57	120 32W	775	8	8	8	C	U S BUREAU RECLAMATION
NEWPORT BEACH HARBOR	617506		ORANGE	33 36	117 53W	10	17	17			ORANGE CO HARBOR DIST
NICOLAUS 2	619402		SUTTER	38 55	121 23W	43		8			RECLAMATION DIST 1001
NILAND	619707		IMPERIAL	33 17	115 [illegible]1W	-60		8			IMPERIAL IRRIG DIST
NORTH FORK RANGER STA	625205		MADERA	37 14	119 30W	2630	8	8			U S FOREST SERVICE
OAK GROVE RANGER STN	631906		SAN DIEGO	33 23	116 48W	2750	13	13		C	OAK GROVE STN USFS
OAK KNOLL R S 2	632901		SISKIYOU	41 51	122 53W	1700		8			U S FOREST SERVICE
OAKLAND MUSEUM	633604		ALAMEDA	37 48	122 16W	30	MID	MID			NATL WEATHER SERVICE

SEE REFERENCE NOTES FOLLOWING STATION INDEX

STATION INDEX

STATION	INDEX NO.	DIVISION	COUNTY	LATITUDE	LONGITUDE	ELEVATION (IN FEET)	OBSERVATION TIME AND TABLES LOCAL STD TIME: TEMP	PRECIP	EVAP	SPECIAL (SEE NOTES)	OBSERVER
OAKVILLE 1 WNW	[illegible]	01	NAPA	[illegible]	[illegible] W	[illegible]		[illegible]			[illegible] DEL BONDIO
OCCIDENTAL	[illegible]	0[illegible]	SONOMA	[illegible]	[illegible] W	[illegible]		[illegible]			ANDREW J BLANEY
OCEANSIDE MARINA	[illegible]	0[illegible]	SAN DIEGO	[illegible]	[illegible] W	[illegible]	6	[illegible]			OCEANSIDE SM CRFT HAR DIS
OCOTILLO [illegible]	[illegible]	0[illegible]	IMPERIAL	[illegible]	[illegible] W	[illegible]					[illegible]
OJAI	[illegible]	0[illegible]	VENTURA	[illegible]	[illegible] W	[illegible]	6	[illegible]			VENTURA CO FIRE DEPT
ONO	[illegible]	0[illegible]	SHASTA	4[illegible]	[illegible] W	[illegible]					[illegible] L [illegible]AZELL
ORANGE COVE	[illegible]	0[illegible]	FRESNO	[illegible]	[illegible] W	[illegible]	0	[illegible]			ORANGE COVE CIT ASSN
ORICK PRAIRIE CREEK [illegible]	[illegible]	0[illegible]	HUMBOLDT	4[illegible]	[illegible] W	[illegible]	[illegible]	[illegible]			CAL DIV BEACH & PARKS
ORLAND	[illegible]	0[illegible]	GLENN	[illegible]	[illegible] W	[illegible]	8	[illegible]			ORLAND UNIT WU ASSN
ORLEANS	[illegible]	[illegible]	HUMBOLDT	[illegible]	[illegible] W	4[illegible]	[illegible]	[illegible]			[illegible] G [illegible]
OROVILLE DAM	[illegible]	[illegible]	BUTTE	[illegible]	[illegible] W	8[illegible]	[illegible]	[illegible]			B[illegible]D [illegible] COMM
OXNARD	[illegible]	6	VENTURA	[illegible]	[illegible] W	[illegible]	[illegible]	[illegible]			CITY OF OXNARD
PACIFIC HOUSE	[illegible]	[illegible]	EL DORADO	[illegible]	[illegible] W	34[illegible]		[illegible]			[illegible]
PACOIMA DAM	[illegible]	[illegible]	LOS ANGELES	[illegible]	[illegible] W	15[illegible]		[illegible]			THOMAS J [illegible] LACFCD
PAICINES OHGWA [illegible] RANCH	[illegible]	4	SAN BENITO	[illegible]	[illegible] W	[illegible]		[illegible]			FRANK [illegible]
PALMDALE	[illegible]	7	LOS ANGELES	[illegible]	[illegible] W	25[illegible]	[illegible]	[illegible]			PALMDALE [illegible] DIST
PALM SPRING	[illegible]	7	RIVERSIDE	[illegible]	[illegible] W	4[illegible]	[illegible]	[illegible]			PALM SPGS FIRE DEPT
PALO ALTO	[illegible]	4	SANTA CLARA	[illegible]	[illegible] W	[illegible]	[illegible]	[illegible]			PALO ALTO FIRE STN 3
PALOMA	[illegible]	4	[illegible]	[illegible]	[illegible] W	[illegible]		[illegible]			MRS [illegible] BELL
PALOMAR MT OBSERVATORY	[illegible]	6	SAN DIEGO	[illegible]	[illegible] W	[illegible]	[illegible]	[illegible]		[illegible]	PALOMAR OBSERVATORY
PALOS VERDES EST FC [illegible]	[illegible]	6	LOS ANGELES	[illegible]	[illegible] W	[illegible]		[illegible]			SUPT OF STREETS & PARKS
PANOCHE 2 W	[illegible]	[illegible]	SAN BENITO	[illegible]	[illegible] W	[illegible]		[illegible]			MRS [illegible]
PARADISE	[illegible]	2	BUTTE	[illegible]	[illegible] W	[illegible]	[illegible]	[illegible]			PARADISE FIRE DEPT
PARKER RESERVOIR	[illegible]	7	SAN BERNARDINO	[illegible]	[illegible] W	[illegible]		[illegible]		[illegible]	METRO WATER DISTRICT
PASADENA	[illegible]	6	LOS ANGELES	[illegible]	[illegible] W	[illegible]	[illegible]	[illegible]			PASADENA WATER DEPT
PASKENTA RANGER STA	[illegible]	2	TEHAMA	[illegible]	[illegible] W	[illegible]		[illegible]			U S FOREST SERVICE
PASO ROBLES	[illegible]	4	SAN LUIS OBISPO	[illegible]	[illegible] W	[illegible]	[illegible]	[illegible]			CITY [illegible] WKR [illegible]
PASO ROBLES FAA AP	[illegible]	[illegible]	SAN LUIS OBISPO	3[illegible]	[illegible] W	[illegible]	[illegible]	[illegible]		H	FAA
[illegible]TIWA	[illegible]	[illegible]	[illegible]	3[illegible]	[illegible] W	[illegible]		7		H	[illegible] HUDSON
PAYNES CREEK	[illegible]	[illegible]	TEHAMA	4[illegible]	[illegible] W	[illegible]		8			[illegible] THOMPSON
PETALUMA FIRE STN 3	[illegible]	[illegible]	SONOMA	3[illegible]	[illegible] W	[illegible]		8			[illegible] FIRE STN 3
PINE FLAT DAM	[illegible]	[illegible]	FRESNO	3[illegible]	[illegible] W	[illegible]		7			CORPS OF ENGINEERS
PINNACLES NAT MON [illegible]	[illegible]	[illegible]	SAN BENITO	3[illegible]	[illegible] W	[illegible]		8			NATIONAL PARK SERVICE
PIRU 2 [illegible]	[illegible]	[illegible]	VENTURA	3[illegible]	[illegible] W	7[illegible]		7			[illegible] RANCH
PISMO BEACH	[illegible]	[illegible]	SAN LUIS OBISPO	3[illegible]	[illegible] W	[illegible]		7			[illegible] DEPARTMENT
PIT RIVER PH 1	[illegible]	[illegible]	SHASTA	4[illegible]	[illegible] W	8[illegible]		16		H	[illegible] GAS [illegible] ELECTRIC
PIT RIVER PH [illegible]	[illegible]	[illegible]	SHASTA	[illegible]	[illegible] W	14[illegible]		[illegible]			[illegible] G & E COMPANY
PLACERVILLE	[illegible]	[illegible]	EL DORADO	[illegible]	[illegible] W	18[illegible]		[illegible]			[illegible] G & E COMPANY
PLACERVILLE I[illegible]	[illegible]	[illegible]	EL DORADO	[illegible]	[illegible] W	27[illegible]		[illegible]			[illegible] FOREST[illegible] GENETICS
POINT ARENA	[illegible]	[illegible]	MENDOCINO	[illegible]	[illegible] W	1[illegible]		[illegible]			[illegible] W [illegible]
POMONA CAL POLY	[illegible]	[illegible]	LOS ANGELES	[illegible]	[illegible] W	7[illegible]		[illegible]			CAL POLYTECHNIC UNIV
PORTERVILLE	[illegible]	[illegible]	TULARE	[illegible]	[illegible] W	[illegible]		[illegible]			[illegible]
PORTOLA	[illegible]	[illegible]	PLUMAS	4[illegible]	[illegible] W	48[illegible]		[illegible]			[illegible]
POSEY [illegible]	[illegible]	[illegible]	TULARE	4[illegible]	[illegible] W	4[illegible]		[illegible]			[illegible] RAM[illegible] LODGE
POTTER VALLEY [illegible]	[illegible]	[illegible]	MENDOCINO	[illegible]	[illegible] W	10[illegible]		[illegible]			[illegible] G & E COMPANY
POWAY VALLEY	[illegible]	[illegible]	[illegible]	[illegible]	[illegible]	[illegible]		[illegible]			[illegible] FIRE [illegible]
[illegible] VALLEY	[illegible]	[illegible]	[illegible]	[illegible]	[illegible]	[illegible]		[illegible]			[illegible]
QUINCY	[illegible]	[illegible]	[illegible]	[illegible]	[illegible]	[illegible]		8			[illegible]
RAMONA FIRE DEPT	[illegible]	[illegible]	[illegible]	[illegible]	[illegible]	[illegible]		[illegible]			[illegible]
RANDSBURG	[illegible]	[illegible]	[illegible]	[illegible]	[illegible]	[illegible]		7			[illegible]
RED BLUFF WSO AP	[illegible]	[illegible]	[illegible]	[illegible]	[illegible]	[illegible]	MID	[illegible]		H	[illegible] WEATHER SERVICE
REDDING FIRE STN [illegible]	[illegible]	[illegible]	[illegible]	[illegible]	[illegible]	[illegible]		8			[illegible]
REDLANDS	[illegible]	[illegible]	SAN BERNARDINO	34	[illegible]	[illegible]		[illegible]			[illegible]
REDWOOD CITY	[illegible]	[illegible]	SAN MATEO	[illegible]	[illegible]	[illegible]		[illegible]			[illegible] FIRE [illegible]

SEE REFERENCE NOTES FOLLOWING STATION INDEX

STATION INDEX

STATION	INDEX NO.	DIVISION	COUNTY	LATITUDE	LONGITUDE	ELEVATION (IN FEET)	OBSERVATION TIME AND TABLES (LOCAL STD TIME) TEMP	PRECIP	EVAP	SPECIAL (SEE NOTES)	OBSERVER
BERRESA	7370	02	SACRAMENTO	38 42	121 10W	295		MID			FOLSOM STATE PRISON
BICHARDSON GROVE ST PK	7404	01	HUMBOLDT	40 [illegible]	123 47W	500	[illegible]	[illegible]			RICHARDSON GROVE ST PK
BICHMOND #	7414	04	CONTRA COSTA	37 [illegible]	122 [illegible]W	55	18	18			CITY OF RICHMOND
RIVERSIDE FIRE TN 3	7470	07	RIVERSIDE	33 [illegible]	117 [illegible]W	84	17	17			RIVERSIDE FIRE STA 3
RIVERSIDE CIT EXP STN R	7473	06	RIVERSIDE	33 [illegible]	117 [illegible]W	96	MID	MID			AGRI RESEARCH CENTER
ROUND MT P G AND E	7581	02	SHASTA	40 48	121 [illegible]W	2100		18			PACIFIC GAS AND ELEC CO
SACRAMENTO FAA AP R	7583	02	SACRAMENTO	38 [illegible]	121 [illegible]W	18	MID	MID		HJ	FLIGHT SERVICE STA FAA
SACRAMENTO WSO CI R	7583	02	SACRAMENTO	38 [illegible]	121 [illegible]W	84	MID	MID			NATL WEATHER SERVICE
SAMBEHEN CREEK	7610	[illegible]	NEVADA	39 [illegible]	120 14W	6337	17	17			UNIVERSITY OF CALIF
SAINT HELENA	7640	01	NAPA	38 31	122 [illegible]W	225	[illegible]	[illegible]			STATE DIV OF FORESTRY
SALINAS 3 E	7660	04	MONTEREY	36 41	121 [illegible]W	85	17	17			U S DEPT OF AGRI ARS
SALINAS FAA AP	7669	04	MONTEREY	36 40	121 [illegible]W	63	MID	MID		H	FAA
SALINAS DAM	7672	04	SN LUIS OBPO	35 20	120 [illegible]W	1245		8			SALINAS DAM OPERATORS
SALSIPUEDES GAGING STN	7681	08	SNTA BARBARA	34 35	120 14W	250		8			MOF CABRAL JR
SALT SPRINGS PWR HOUSE	7684	05	AMADOR	38 32	120 [illegible]W	4700	15	15			PACIFIC GAS & ELEC CO
SAN BERNARDINO CO HOSP	7700	06	SAN BERDINO	34 [illegible]	117 [illegible]W	1128	15	18			S B COUNTY HOSPITAL
SAN CLEMENTE DAM	7731	04	MONTEREY	36 25	121 42W	600		[illegible]			CALIF AMERICAN WATER CO
SANDBERG PTL FC130B	7734	06	LOS ANGELES	34 45	118 [illegible]W	4025		[illegible]			L A CO FIRE DEPT
SANDRERG WSMO // R	7735	06	LOS ANGELES	34 45	118 44W	4517	MID	MID		C HJ	NATL WEATHER SERVICE
SAN DIEGO WSO AP # R	7740	06	SAN DIEGO	32 44	117 10W	13	MID	MID		C HJ	NATL WEATHER SERVICE
SAN DIMAS FIRE WD FC95	7744	06	LOS ANGELES	34 [illegible]	117 48W	955		[illegible]			L A COUNTY FIRE DEPT
SF RICHMOND SUNSET R	7767	04	SN FRANCISCO	37 46	122 30W	32	17	MID		C	CITY SAN FRANCISCO
SAN FRANCISCO WSO AP R	7769	04	SAN MATEO	37 37	122 23W	8	MID	MID		C HJ	NATL WEATHER SERVICE
SAN FRANCISCO WSO CI # R	7772	04	SN FRANCISCO	37 47	122 25W	130	MID	MID		C J	NATL WEATHER SERVICE
SAN GABRIEL CANYON PH	7776	06	LOS ANGELES	34 9	117 54W	744		17			PASADENA WATER & POWER
SAN GABRIEL DM FC425BE	7779	06	LOS ANGELES	34 12	117 52W	1481		8		C	TONY H GEORGE
SAN GABRIEL FIRE DEPT	7785	06	LOS ANGELES	34 [illegible]	118 6W	450	16	16			CITY FIRE DEPARTMENT
SAN GREGORIO 2 SE	7807	04	SAN MATEO	37 18	122 22W	275	19	19			GARY J ARATA
SAN JACINTO RANGER STN	7813	06	RIVERSIDE	33 47	116 58W	1560	17	8		C	STATE DIV OF FORESTRY
SAN JOSE	7821	04	SANTA CLARA	37 21	121 54W	67	16	16		C	CITY OF SAN JOSE
SAN LUIS DAM	7846	05	MERCED	37 3	121 4W	277	8	8		C	CAL DEPT WTR RESOURCES
SAN LUIS OBISPO POLY	7851	04	SN LUIS OBPO	35 18	120 40W	315	7	7		C	CAL STATE POLY COL
SAN PASQUAL ANIMAL PK	7874	06	SAN DIEGO	33 5	117 0W	420	16	16			SAN DIEGO WLD ANIMAL PK
SAN RAFAEL #	7880	01	MARIN	37 58	122 32W	40	16	16			INDEPENDENT JOURNAL
SANTA ANA FIRE STATION	7888	06	ORANGE	33 45	117 52W	135	16	16			SANTA ANA FIRE DEPT
SANTA BARBARA	7902	06	SNTA BARBARA	34 25	119 41W	5	8	8		C	WASTEWATER TRTMT PLANT
SANTA BARBARA FAA AP	7905	06	SNTA BARBARA	34 26	119 50W	9	MID	MID		H	FAA
SANTA CRUZ	7916	04	SANTA CRUZ	36 59	122 1W	130	8	8			RONALD A MACDONALD
SANTA MARGARITA BOOST	7933	04	SN LUIS OBPO	35 22	120 38W	1100		8		C	THOMAS M BROWN
SANTA MARIA WSO AP R	7946	06	SNTA BARBARA	34 54	120 27W	254	MID	MID		C HJ	NATL WEATHER SERVICE
SANTA MONICA PIER #	7953	06	LOS ANGELES	34 0	118 30W	15	16	16			HARBORMASTER-SANTA MON
SANTA ROSA	7965	01	SONOMA	38 27	122 42W	167	7	7			FREDERICK VAN ESCHEN
SAUGUS PWR PLT 1	8014	06	LOS ANGELES	34 35	118 27W	2105		7			L A WTR & PWR DEPT
SAWYERS BAR RANGER STN	8025	01	SISKIYOU	41 18	123 8W	2169	8	8		C H	U S FOREST SERVICE
SCOTIA #	8045	01	HUMBOLDT	40 29	124 6W	139	8	8			PACIFIC LUMBER CO
SHASTA DAM	8135	02	SHASTA	40 43	122 25W	1075	8	8	8	C H	U S BUREAU RECLAMATION
SHELTER COVE AVIATION	8163	01	HUMBOLDT	40 1	124 4W	415	16	16			H W YOUNG
SHINGLETOWN 2 E	8175	02	SHASTA	40 30	121 51W	3555		7			MRS GERTRUDE POLEN
SHOSHONE	8200	07	INYO	35 58	116 16W	1570		7			MARVIN E NOLT
SIERRA CITY	8207	02	SIERRA	39 34	120 38W	4230	7	7			SHIRLEY POLLARD
SIERRAVILLE R S //	8218	02	SIERRA	39 35	120 22W	4975	8	8		C H	U S FOREST SERVICE
SNOW CREEK UPPER	8317	07	RIVERSIDE	33 52	116 41W	1940		7			DESERT WATER AGENCY
SOLEDAD	8338	04	MONTEREY	36 26	121 19W	205		8		C	ALDEN N ANDERSON
SONOMA	8351	01	SONOMA	38 18	122 28W	97	17	17			CAL DEPT PARKS & REC

SEE REFERENCE NOTES FOLLOWING STATION INDEX

STATION INDEX

STATION	INDEX NO.	DIVISION	COUNTY	LATITUDE	LONGITUDE	ELEVATION (IN FEET)	OBSERVATION TIME AND TABLES — LOCAL STD TIME: TEMP	PRECIP	EVAP	SPECIAL (SEE NOTES)	OBSERVER
ONDA R S	[illegible]	[illegible]	TUOLUMNE	[illegible]	[illegible]	174[illegible]	8	8			STATE DIV OF FORESTRY
O ENT YOSEMITE N P	[illegible]	[illegible]	MARIPOSA	[illegible]	11[illegible] 34 W	51[illegible]	8	8		H	NATIONAL PARK SERVICE
OUTH LAKE	[illegible]	[illegible]	INYO	[illegible]	11 34 W	95[illegible]		M D			SOUTH CALIF EDISON CO
PRE KE S HWY BRIDGE	[illegible]	[illegible]	MONTEREY	[illegible]	3[illegible] 41 W	[illegible]		8			WATER B HENNE
TANDI -HICKEY ST PK	[illegible]	[illegible]	MENDOCINO	[illegible]	5[illegible] 44 W	8[illegible]		8			CA DEPT-PARKS & REC
TO TON WSO AP	[illegible]	[illegible]	SAN JOAQUIN	[illegible]	54 1[illegible] 15 W	[illegible]	M D	M D		C H J	WEATHER SERVICE OFFICE
TO TON FIRE STA 1	[illegible]	[illegible]	SAN JOAQUIN	[illegible]	1[illegible] 14 W	[illegible]	8	8			STOCKTON FIRE STA 4
TONIFORD RANGER STA	[illegible]	[illegible]	LASSEN	[illegible] 2[illegible]	1[illegible] 3[illegible] W	11[illegible]		3			U S FOREST SERVICE
TONE RESERVOIR	[illegible]	[illegible]	GLENN	[illegible] 3[illegible]	1[illegible] 3[illegible] W	8[illegible]	8	8		C	OR AND WATER USERS ASSN
TRAWBERRY VALLEY	[illegible]	[illegible]	YUBA	[illegible] 34	121[illegible] W	3[illegible]	7	8		H	MRS LILLIAN MAGRUDER
UN CITY	[illegible]	[illegible]	RIVERSIDE	[illegible] 43	11[illegible] 1[illegible] W	14[illegible]	6	8			RIVERSIDE CO FIRE DEPT
U ANVILLE AIRPORT	[illegible]	[illegible]	LASSEN	1[illegible] 22	12[illegible] 34 W	4[illegible]	8	8			WILLIAM M MURRAY II
TAHOE CITY	[illegible]	[illegible]	PLACER	[illegible] 10	12[illegible] W	6[illegible]	8	8		H	JAMES MILLER
TAHOE VALLEY FAA AP	[illegible]	[illegible]	EL DORADO	[illegible] 54	12[illegible] W	6[illegible]	3				FAA
TEHACHAPI	[illegible]	[illegible]	KERN	[illegible] 8	11[illegible] 2[illegible] W	3[illegible]	6	8		H	KERN COUNTY FIRE DEPT
TEJON RANCHO	[illegible]	[illegible]	KERN	[illegible] 2	11[illegible] 4[illegible] W	14[illegible]	7	7			TEJON RANCH COMPANY
TEMPE	[illegible]	[illegible]	LASSEN	1[illegible] 52	12[illegible] 2[illegible] W	5[illegible]	9	9		H	DENNIS RAY HUNKER
TERMINAL FAA AP	[illegible]	[illegible]	RIVERSIDE	[illegible] 38	11[illegible] 1[illegible] W	-1[illegible]	M D	M D		H	FAA
THREE RIVERS EDISON PH 1	[illegible]	[illegible]	TULARE	3[illegible] 2[illegible]	11[illegible] W	[illegible]	5				SOUTH CALIF EDISON CO
TIGER CREEK P H	[illegible]	[illegible]	AMADOR	3[illegible] 2[illegible]	1[illegible] W	[illegible]	6				PACIFIC GAS & ELEC CO
TOPANGA PATROL STN FC6	[illegible]	[illegible]	LOS ANGELES	34[illegible]	11[illegible] W	[illegible]					LA FC
TORRANCE	[illegible]	[illegible]	LOS ANGELES	3[illegible] 4[illegible]	11[illegible] W	[illegible]	6				TORRANCE MUN AIRPORT
TRACY CARBONA	[illegible]	[illegible]	SAN JOAQUIN	3[illegible] 4[illegible]	1[illegible] W	1[illegible]	7				BANTA CARBONA IRRI DI
TRACY PUMPING PLANT	[illegible]	[illegible]	A AMEDA	3[illegible] 4[illegible]	1[illegible] W	[illegible]	8				U BUREAU RECLAMATION
TRINITY RIVER HATCH	[illegible]	[illegible]	TRINITY	40[illegible] 4[illegible]	1[illegible] W	[illegible]	8				U BUREAU RECLAMATION
TRONA	[illegible]	[illegible]	SAN BERDINO	3[illegible] 4[illegible]	1[illegible] W	1[illegible]	8				KERR MCGEE CHEM CORP
TRUCKEE RANGER STATION	[illegible]	[illegible]	NEVADA	3[illegible] 2[illegible]	1[illegible] W	[illegible]	8				U FOREST SERVICE
TUJUNGA	[illegible]	[illegible]	LOS ANGELES	34[illegible] 1[illegible]	[illegible] W	1[illegible]		1			JAMES D PARR
TULE LAKE	[illegible]	[illegible]	SIKIYOU	41 5[illegible]	[illegible] 2[illegible] W	4[illegible]		1	16	C	TULELAKE IRRIG DIST
TURLOCK	[illegible]	[illegible]	STANISLAUS	3[illegible] 2[illegible]	[illegible] 5[illegible] W	[illegible]					CAL A PEARSON
TUSTIN IRVINE RANCH	[illegible]	[illegible]	ORANGE	3[illegible] 4[illegible]	1[illegible] 4[illegible] W	[illegible]					IRVINE COMPANY
TWENTYNINE PALMS	[illegible]	[illegible]	SAN BERDINO	3[illegible] [illegible]	1[illegible] W	1[illegible]		1			MARINE CORPS MUN WATL MON
TWIN LAKES	[illegible]	[illegible]	INYO	3[illegible] 4	[illegible] W	8[illegible]					CALIF DEPT OF TRANS
TWITCHELL DAM	[illegible]	[illegible]	SANTA BARBARA	34 5[illegible]	[illegible] 1[illegible] W	[illegible]		1[illegible]	6[illegible]		SANTA MARIA VALLEY WCD
UKIAH #	[illegible]	[illegible]	MENDOCINO	3[illegible]	[illegible] 1 W	[illegible]		1			UKIAH FIRE DEPARTMENT
UKIAH 4 W	[illegible]	[illegible]	MENDOCINO	3[illegible]	[illegible] 1[illegible] W	1[illegible]					MRS MARJORIE DORY
U CLA #	[illegible]	6	LOS ANGELES	[illegible] 4	118[illegible] W	4[illegible]	16	[illegible]			METEOROLOGY DEPT UCLA
UNION LAKE 7 W	[illegible]	2	LASSEN	[illegible] 1[illegible]	1[illegible] 3[illegible] W	15[illegible]		[illegible]			D J SCHUETTE
UNION MATTOLE	[illegible]	1	HUMBOLDT	40 1[illegible]	1[illegible] 4[illegible] W	2[illegible]					GEORGE Y COSCOE
UNION SAN LEANDRO FILTER	[illegible]	4	ALAMEDA	[illegible] 4[illegible]	1[illegible] 2[illegible] W	3[illegible]	6	[illegible]			[illegible] MUN UTIL DIST
VACAVILLE	[illegible]	2	SOLANO	[illegible] 2	1[illegible] 1[illegible] W	1[illegible]	7	[illegible]			CALIFORNIA FIRE STA 2
VALLEY VIEW FIRE STN 19	[illegible]	7	LOS ANGELES	[illegible] 2	1[illegible] 7[illegible] W	36[illegible]	7				LOS ANGELES CO STN 79
VAN NUYS FC 15A	[illegible]	6	LOS ANGELES	[illegible] 1	1[illegible] 8[illegible] W	6[illegible]		[illegible]			DEPT WATER & POWER
VENTURA	[illegible]	6	VENTURA	[illegible] 1	1[illegible] 9[illegible] W	[illegible]					GEORGE CO FLOOD CONT
VISTA VILLE PUMP PLANT	[illegible]	7	SAN BERDINO	[illegible] 3	1[illegible] 7[illegible] W	28[illegible]	8				VISTA CO WATER DIST
VOLUNTEER FIRE STA FC120	[illegible]	6	LOS ANGELES	4 2[illegible]	1[illegible] W	3[illegible]					LA FIRE DEPT
VOLTA	[illegible]	2	AMADOR	[illegible] 9 4	2[illegible] 1 W	4[illegible]					FRANK DOTTA
VOLTAIRE	[illegible]	5	SARGENT	[illegible] 6 2	1[illegible] 1 W	[illegible]					VIRGINIA FIRE DEPARTMENT
VOLTA 2 NNE	[illegible]	6	SAN DIEGO	3 1[illegible]	1[illegible] 1[illegible] W	[illegible]					VISTA FIRE DEPT
VOLTA POWER HOUSE	[illegible]	2	STANISLAUS	[illegible] 2	2[illegible] 5 W	2[illegible]					PG & E COMPANY
WALNUT TOTTL STA FC102C	[illegible]	6	LOS ANGELES	4	1[illegible] 5 W	[illegible]					LA FIRE DEPT
WARM SPRINGS DAM	[illegible]	1	SONOMA	8 4	2[illegible] W	[illegible]					U ARMY CORPS OF ENGINEERS
WATSONVILLE	[illegible]	5	SANTA CRUZ	5 3	1[illegible] 2 W	[illegible]					WATSONVILLE CITY FIRE DEPT
WATSONVILLE WATERWORKS	[illegible]	4	SANTA CRUZ	6 5	2[illegible] 4 W	[illegible]					CITY OF WATSONVILLE

SEE REFERENCE NOTES FOLLOWING STATION INDEX

STATION INDEX

STATION	INDEX NO.	DIVISION	COUNTY	LATITUDE	LONGITUDE	ELEVATION (IN FEET)	OBSERVATION TIME AND TABLES LOCAL STD TIME TEMP	PRECIP	EVAP	SPECIAL (SEE NOTES)	OBSERVER
WEAVERVILLE RANGER STN	9490	01	TRINITY	40 44	122 56W	2050	8	8		C	U S FOREST SERVICE
WEED FIRE DEPARTMENT	9499	01	SISKIYOU	41 26	122 23W	3590	8	8			WEED FIRE DEPARTMENT
WESTHAVEN	9560	05	FRESNO	[illegible] 13	119 59W	285		[illegible]			BOSTON LAND COMPANY
WEST POINT	9582	05	CALAVERAS	[illegible] 24	120 32W	2820					STATE DIV OF FORESTRY
WHISKEYTOWN RES	9621	02	SHASTA	40 37	122 32W	1295	8		8		NATIONAL PARK SERVICE
WHITTIER CTY H FC 106C	9660	06	LOS ANGELES	[illegible] 58	118 2W	340		17			WHITTIER WATER D-LACFCD
WILDROSE RANGER STN	9671	07	INYO	[illegible] 16	117 11W	4100	8	[illegible]		H	NATIONAL PARK SERVICE
WILLIAMS	9677	02	COLUSA	[illegible] 9	122 9W	85	8	[illegible]		C	POLICE DEPARTMENT
WILLITS 1 NE	9684	01	MENDOCINO	[illegible] 25	123 20W	1350	16	16		H	CITY OF WILLITS
WILLOW CREEK 1 NW	9694	01	HUMBOLDT	40 57	123 38W	461	8	[illegible]	8		U S FOREST SERVICE
WILLOWS 6 W	9699	02	GLENN	[illegible] 31	122 18W	233	16	16			U S BUREAU RECLAMATION
WINTERS	9742	02	YOLO	[illegible] 32	121 58W	135	9	[illegible]			NEWTON WALLACE
WOFFORD HEIGHTS	9754	05	KERN	[illegible] 43	118 27W	2730		16			GEORGE R WENZEL
WOODFORDS	9775	03	ALPINE	[illegible] 47	119 49W	5670	16	16		C H	DAVID O ZELLMER
WOODLAND 1 WNW	9781	02	YOLO	[illegible] 41	121 48W	69	9	[illegible]			U C AGR EXTEN SERV
WOODSIDE FIRE STN 1	9792	04	SAN MATEO	[illegible] 26	122 15W	380	17	17			WOODSIDE FIRE DEPT
WRIGHTS	9814	04	SANTA CLARA	[illegible] 8	121 57W	1600		17			MARVIN E WARE
YORBA LINDA	9847	06	ORANGE	[illegible] 53	117 49W	350	18	18			KENNETH C FOSTER
YOSEMITE PARK HEADQTRS	9855	05	MARIPOSA	37 45	119 35W	3966	7	7		C H	NATIONAL PARK SERVICE
YREKA	9866	01	SISKIYOU	41 43	122 38W	2625	8	8		H	CA DIV OF FORESTRY

SEE REFERENCE NOTES FOLLOWING STATION INDEX

REFERENCE NOTES

DEFINITIONS

MONTHLY DEGREE DAY TOTALS: One heating (cooling) degree day is accumulated for each degree that the daily mean temperature is below (above) 65 deg. F

WIND: (As shown in "Evaporation and Wind" table) The total wind movement in miles over the evaporation pan as determined by an anemometer recorder located 6-8 inches above the pan.

NORMALS: The average value of the meteorological element over the time period - 1941-1970. The normals for National Weather Service localities have been adjusted so as to be representative for the current observation site.

DIVISIONS: Areas within a state of similar climatological characteristics

STATION NAMES: Name of the city, town or locality. Figures and letters following the station names indicate the distance in miles and direction from the post office or town community center.

LETTERS AND SYMBOLS USED IN THE DATA TABLES

- No record. Data not recorded, determined unreliable by quality control checks, or not received in time for publication. No record in the "Monthly Summarized Data" table and the "Daily Temperature" table is indicated by no entry.
  Blank entries in the "Daily Precipitation" and "Snowfall and Snow on Ground" tables indicate zero precipitation
+ Precipitation or temperature extremes occurred on one or more previous dates during the month.
* Gage not read. Precipitation is included in the amount following the asterisks. Time distribution not known. An * preceding the monthly total indicates precipitation amount is being carried forward to next months total, and may include amounts from the previous month(s).
V Includes total for previous month(s). (See * above)
// Gage equipped with a windshield.
A Amount of precipitation is the total of observer's entries for the current month. It may include precipitation that occurred during the previous month. Refer to earlier bulletin to determine date of last reading (HAWAII stations)
B Adjusted monthly value. (estimated)
M Insufficient or partial data. M is appended to average and/or total values computed with 1-9 daily values missing. (1-7 missing values for Wind and Evaporation). M appears alone if 10 or more daily values are missing, (8 or more for Wind and Evaporation).
R Amounts from recording gage.
T Trace. An amount too small to measure.

LETTERS AND SYMBOLS USED IN THE STATION INDEX TABLE

AR Observation made "after rain" has occurred.
C Station is equipped with recording rain gage (R) but values in this bulletin are from a non-recording gage unless indicated by an R.
G Observations appear in "Soil Temperatures" table.
J Station also published as a Local Climatological Data publication.
H Observations appear in "Snowfall and Snow on Ground" table.
MID Observation time is midnight.
S Station equipped with storage gage. Precipitation measurements made at irregular intervals are published in the annual issue of this bulletin. Data prior to 1977 are published in the "Storage Gage Precipitation" which was discontinued with the 1976 issue.
SR Observation time near sunrise.
SS Observation time near sunset.
VAR Observation time varies.
MO Gage read once monthly, usually the last day.
OC Gage readings vary from a few weeks to several months.
WI Gage read weekly or irregularly.
WM Gage read weekly and last day of month.
\# Thermometers located in a rooftop shelter.
$3 Maximum and minimum temperatures are the highest and lowest readings for the calendar day taken from hourly observations

Additional Information regarding the climate of this state may be obtained by writing to the National Climatic Center, Federal Building, Asheville, N. C. 28801, or to any Weather Service Office near you. Additional precipitation data are contained in the "Hourly Precipitation Data" bulletin for each state, except Alaska.

Seasonal Tables: Monthly and seasonal snowfall and heating degree days for the 12 months ending with the June data will be carried in the July issue of this bulletin. Cooling degree days for the calendar year will be published in the "Climatological Data Annual Summary".

Information concerning the history of changes in locations, exposure, etc. of substations through 1955 is available in the "Substation History" publication. Subsequent historical information is kept on file at the National Climatic Center. Similiar information for regular National Weather Service Offices may be obtained from the "Local Climatological Data" annual publication.

SUBSCRIPTION, PRICE AND ORDERING INFORMATION AVAILABLE THRU:
THE NATIONAL CLIMATIC CENTER, FEDERAL BUILDING, ASHEVILLE N.C. 28801
ATTN: PUBLICATIONS

N.C. MAY 1982-2500

CALIFORNIA
PLATE I
120TH MERIDIAN TIME ZONE
NORTH
SACRAMENTO
NORTH EAST
INTERIOR BASINS
COAST
DRAINAGE
DRAINAGE
SAN
JOAQUIN
CENTRAL COAST
DRAINAGE
DRAINAGE
SOUTHEAST
DESERT BASINS
NORTH COAST
DRAINAGE
CENTRAL COAST
DRAINAGE
STATUTE MILES
0 5 10 15 20 25
SAN FRANCISCO AREA
SEE
SAN FRANCISCO AREA MAP
STATION LEGEND
Soil Temperature
Precipitation only
Storage Precipitation
Precipitation and Temperature
Precipitation Temperature and Evaporation
Type of gage
Non-recording
Recording
Both types
Double circle combinations indicate the availability of more detailed meteorological data
ALBERS EQUAL AREA PROJECTION
STANDARD PARALLELS AT 29 1/2° AND 45 1/2°

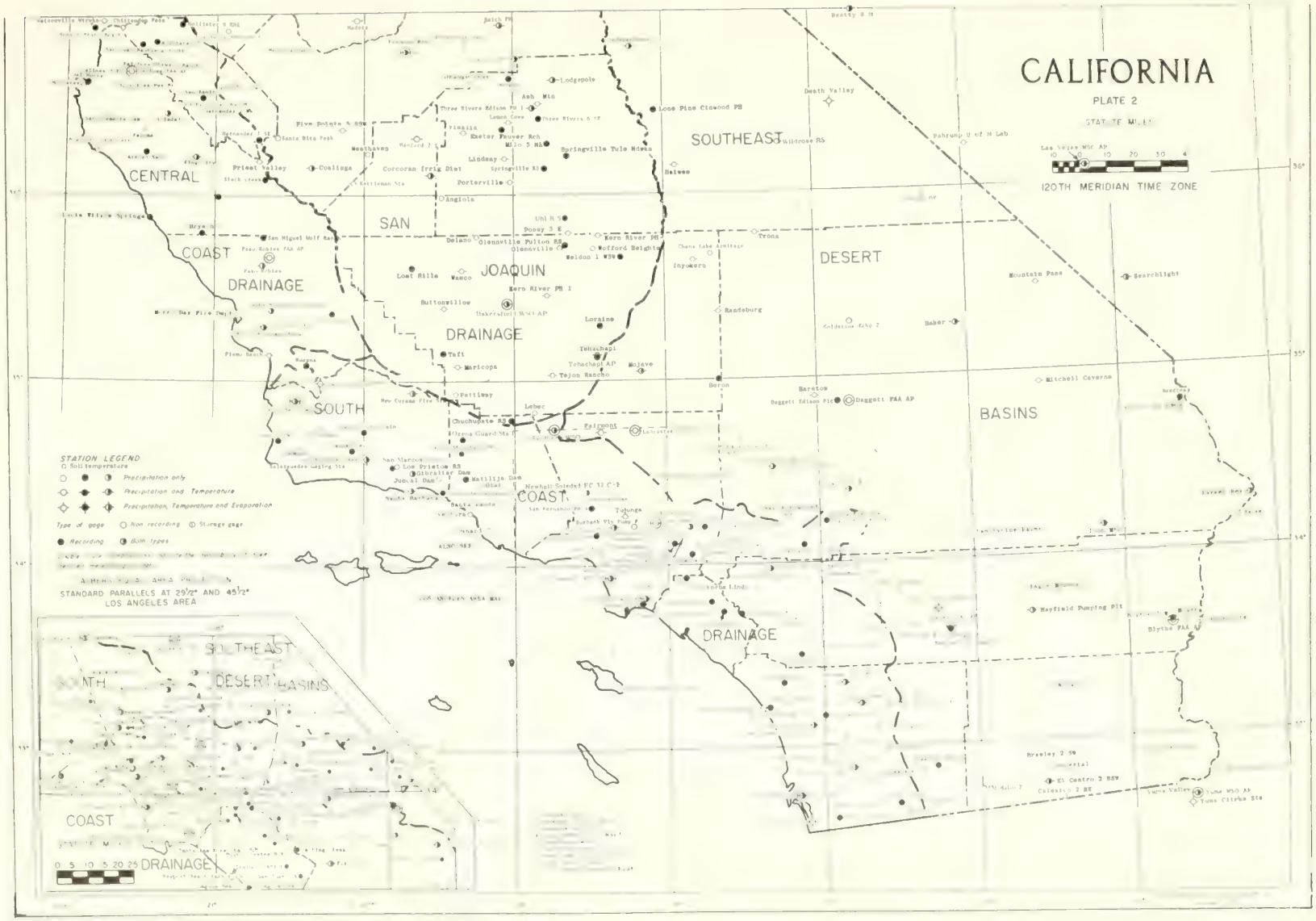
CALIFORNIA
PLATE 2
120TH MERIDIAN TIME ZONE
CENTRAL
COAST
DRAINAGE
SAN
JOAQUIN
DRAINAGE
SOUTH
COAST
DRAINAGE
SOUTHEAST
DESERT
BASINS
DRAINAGE
STATION LEGEND
Precipitation only
Precipitation and Temperature
Precipitation, Temperature and Evaporation
Recording
STANDARD PARALLELS AT 29½° AND 45½°
LOS ANGELES AREA
SOUTHEAST
DESERT
BASINS
COAST
DRAINAGE

DEPARTMENT OF COMMERCE
NATIONAL OCEANIC AND ATMOSPHERIC ADMINISTRATION
ENVIRONMENTAL DATA AND INFORMATION SERVICE
NATIONAL CLIMATIC CENTER
FEDERAL BUILDING
ASHEVILLE, N.C. 28801

POSTAGE AND FEES PAID
U.S. DEPARTMENT OF COMMERCE
COM 210
THIRD CLASS
BULK RATE

ISSN 0145-0069

CLIMATOLOGICAL DATA

CALIFORNIA

JUNE 1982

VOLUME 86 NUMBER 6

CLEMSON UNIVERSITY LIBRARY
SEP 14 1982

"I CERTIFY THAT THIS IS AN OFFICIAL PUBLICATION OF THE NATIONAL OCEANIC AND ATMOSPHERIC ADMINISTRATION AND IS COMPILED FROM INFORMATION RECEIVED AT THE NATIONAL CLIMATIC CENTER, ASHEVILLE NORTH CAROLINA" 28801

Daniel B. Mitchell
DIRECTOR
NATIONAL CLIMATIC CENTER

noaa NATIONAL OCEANIC AND ATMOSPHERIC ADMINISTRATION / ENVIRONMENTAL DATA AND INFORMATION SERVICE / NATIONAL CLIMATIC CENTER ASHEVILLE, NORTH CAROLINA

TEMPERATURE AND PRECIPITATION EXTREMES

CALIFORNIA		
HIGHEST TEMPERATURE	[illegible]	JUNE 17	DEATH VALLEY
LOWEST TEMPERATURE	[illegible]	JUNE 6	BOXIE
GREATEST TOTAL PRECIPITATION	[illegible]		HAIR [illegible] RANGER STATION
LEAST TOTAL PRECIPITATION	[illegible]		[illegible]
GREATEST 1 DAY PRECIPITATION	[illegible]	JUNE 26	SHELTER COVE AVIATION
GREATEST TOTAL SNOWFALL	[illegible]		TWIN LAKES
GREATEST DEPTH OF SNOW OR ICE	[illegible]	JUNE 5	TAHOE CITY

MONTHLY SUMMARIZED STATION AND DIVISIONAL DATA

CALIFORNIA
JUNE 1982

STATION	TEMPERATURE (°F)										NO. OF DAYS				PRECIPITATION (IN)				SNOW, SLEET		NO. OF DAYS		
											MAX		MIN										
	AVERAGE MAXIMUM	AVERAGE MINIMUM	AVERAGE	DEPARTURE FROM NORMAL	HIGHEST	DATE	LOWEST	DATE	HEATING DEGREE DAYS	COOLING DEGREE DAYS	90 OR ABOVE	32 OR BELOW	32 OR BELOW	0 OR BELOW	TOTAL	DEPARTURE FROM NORMAL	GREATEST DAY	DATE	TOTAL	MAX. DEPTH ON GROUND	DATE	.10 OR MORE	.50 OR MORE	1.00 OR MORE
CALIFORNIA																								
NORTH COAST DRAINAGE 01																								
ANGWIN PAC UNION COL	M	M	M																M	M				
BIG BAR RANGER STATION	[illegible]	[illegible]	[illegible]		105	15+	[illegible]	[illegible]	[illegible]	[illegible]	14	[illegible]	[illegible]	[illegible]	[illegible]	[illegible]	4.[illegible]	25	0	0		5	0	0
CALISTOGA	[illegible]	[illegible]	[illegible]		[illegible]	[illegible]	[illegible]	[illegible]	[illegible]	[illegible]	[illegible]	[illegible]	[illegible]	[illegible]	[illegible]	.33	0.[illegible]	23	[illegible]	[illegible]		0	0	0
CALLAHAN	[illegible]	[illegible]	[illegible]		[illegible]	[illegible]	[illegible]	[illegible]	[illegible]	[illegible]	[illegible]	[illegible]	[illegible]	[illegible]	[illegible]		7.[illegible]	[illegible]		[illegible]		5	1	0
CECILVILLE 5 SE	[illegible]	[illegible]	[illegible]		[illegible]	[illegible]	[illegible]	[illegible]	[illegible]	45	4	[illegible]	[illegible]	[illegible]	[illegible]		5.[illegible]	24	[illegible]	[illegible]		[illegible]	1	0
CLOVERDALE 3 SSE	80.7	49.9	65.3	[illegible]	94	15	41	[illegible]	37	56	2	0	0	0		08	- 31		08	2[illegible]		0	0	0
COVELO	M	M	M																M	M				
CRESCENT CITY 1 N	61.9	49.7	55.8	[illegible]	72	8	4[illegible]	[illegible]	268	0	0	0	0	0	2	85	1 47					0	0	2
EUREKA WSO CI R	62.4	50.2	56.3	1	81	25	45	+	258	3	0	0	0	0		78	12		34	2+		0	0	3
FOREST GLEN	82.4	45.6	64.0		98	18	[illegible]	[illegible]	107	83	9	0	1	0	1	84			81	2[illegible]		0	0	3
FORT BRAGG	[illegible]	[illegible]	[illegible]	[illegible]	[illegible]	[illegible]	41	7	[illegible]	[illegible]		[illegible]	[illegible]	[illegible]		4[illegible]			[illegible]	[illegible]		[illegible]	[illegible]	1
FORT JONES RANGER STN	[illegible]	[illegible]	[illegible]	[illegible]	[illegible]	[illegible]	[illegible]	[illegible]	[illegible]	[illegible]	4	[illegible]	4	[illegible]	[illegible]	[illegible]	1 [illegible]		[illegible]	[illegible]		[illegible]	1	1
FORT ROSS	[illegible]	[illegible]	[illegible]		[illegible]	[illegible]	4[illegible]	[illegible]	[illegible]	[illegible]	[illegible]	[illegible]	[illegible]	[illegible]		11	4[illegible]		[illegible]	[illegible]		[illegible]	0	0
GRATON	[illegible]	[illegible]	[illegible]	[illegible]	[illegible]	[illegible]	[illegible]	[illegible]	[illegible]	4	[illegible]	[illegible]	[illegible]	[illegible]		[illegible]	[illegible]		[illegible]	[illegible]		[illegible]	0	0
GRIZZLY CREEK ST PK	[illegible]	[illegible]	[illegible]	[illegible]	[illegible]	[illegible]	4[illegible]	[illegible]	14[illegible]	[illegible]	[illegible]	[illegible]	[illegible]	[illegible]		[illegible]	[illegible]		[illegible]	[illegible]		[illegible]	0	0
HAPPY CAMP RANGER STN	73.9	48.8	66.4	-4	10[illegible]	0	7	2	75	123	10	[illegible]	0	[illegible]		90	9[illegible]		54	19	.0	0	6	1
HEALDSBURG	79.3	52.0	65.7	-1	94	14	45	3	21	46	1	[illegible]	0	[illegible]		04	- 3[illegible]		04	28	.0	0	0	0
HILTS	77.0	47.0	62.[illegible]		9[illegible]	17	4	3	45	62	3	[illegible]	0	[illegible]		18	3[illegible]		38	19	.0	0	6	[illegible]
HOOPA	M	M	M																M	M				
KENTFIELD	75.4	49.4	62.4	-1	84	15	40	7	88	17	0	[illegible]	0	[illegible]		06	- 3[illegible]		06	29		0	0	0
KLAMATH	[illegible]	[illegible]	[illegible]		[illegible]	[illegible]	[illegible]	[illegible]	[illegible]	[illegible]	[illegible]	[illegible]	[illegible]	[illegible]	[illegible]	[illegible]	[illegible]		[illegible]	[illegible]		4	[illegible]	[illegible]
LAVA BEDS NAT MONUMEN	[illegible]	[illegible]	[illegible]		[illegible]	[illegible]	[illegible]	[illegible]	[illegible]	[illegible]	[illegible]	[illegible]	[illegible]	[illegible]	[illegible]	[illegible]	[illegible]		[illegible]	[illegible]		[illegible]	1	[illegible]
MOUNT HEBRON R S	[illegible]	[illegible]	[illegible]		[illegible]	[illegible]	[illegible]	[illegible]	[illegible]	[illegible]	[illegible]	[illegible]	[illegible]	[illegible]	[illegible]	[illegible]	-4		[illegible]	[illegible]		[illegible]	1	[illegible]
NAPA STATE HOSPITAL	[illegible]	[illegible]	[illegible]	[illegible]	[illegible]	[illegible]	[illegible]	4	[illegible]	14	[illegible]	[illegible]	[illegible]	[illegible]	[illegible]	[illegible]	[illegible]		[illegible]	[illegible]		[illegible]	[illegible]	[illegible]
ORICK PRAIRIE CREEK PK	[illegible]	[illegible]	[illegible]	[illegible]	[illegible]	[illegible]	[illegible]	[illegible]	[illegible]	[illegible]	[illegible]	[illegible]	[illegible]	[illegible]	[illegible]	[illegible]	[illegible]		[illegible]	[illegible]		4	[illegible]	[illegible]
ORLEANS	84.9	54.0	69.5	3	10[illegible]	17	4[illegible]	[illegible]	44	83	14	[illegible]	[illegible]	[illegible]	[illegible]	[illegible]	[illegible]		32	2[illegible]		0	0	5
PETALUMA FIRE STN 3	73.8	47.9	60.9	-3	85	14	[illegible]	[illegible]	124	8	0	[illegible]	[illegible]	[illegible]	[illegible]	1	[illegible]		12	[illegible]		0	0	0
POINT ARENA	62.2	49.7	56.0		7[illegible]	2[illegible]	4[illegible]	[illegible]	267	0	0	[illegible]	[illegible]	[illegible]	[illegible]	[illegible]	[illegible]		62	[illegible]		0	0	2
POTTER VALLEY P H	82.2	51.2	66.7	-4	0[illegible]	17	[illegible]	+	51	12	7	[illegible]	[illegible]	[illegible]	[illegible]	[illegible]	[illegible]		83	[illegible]		0	0	0
RICHARDSON GROVE ST PK	78.4	49.8	64.1		9[illegible]	17	[illegible]	[illegible]	95	71	5	[illegible]	[illegible]	[illegible]	[illegible]	[illegible]	[illegible]		82	[illegible]		0	0	3
SAINT HELENA	79.9	50.8	65.4	-1	9[illegible]	14	4[illegible]	[illegible]	3[illegible]	54	2	[illegible]	[illegible]	[illegible]	[illegible]	[illegible]	[illegible]		06	2[illegible]	.0	0	0	0
SAN RAFAEL	M	M	M																M	M				
SANTA ROSA	72.5	49.6	61.1	-3	8[illegible]	14	4[illegible]	[illegible]	12[illegible]	9	0	[illegible]	[illegible]	[illegible]	[illegible]	[illegible]	[illegible]		12	[illegible]	0	0	0	0
SAWYERS BAR RANGER STN	80.9	47.5	64.2		9[illegible]	14+	[illegible]	+	10[illegible]	94	8	[illegible]	[illegible]	[illegible]	[illegible]	[illegible]	[illegible]		92	[illegible]	0	0	8	2
SCOTIA	65.7	50.3	58.0	-4	81	2[illegible]	4[illegible]	[illegible]	20[illegible]	6	0	[illegible]	[illegible]	[illegible]	[illegible]	4[illegible]	[illegible]		52	2[illegible]	0	0	3	0
SHELTER COVE AVIATION	63.3	48.1	55.7		7[illegible]	15+	4[illegible]	+	274	[illegible]	[illegible]	[illegible]	[illegible]	[illegible]	3	55	[illegible]		5[illegible]	[illegible]	[illegible]	[illegible]	2	1
SONOMA	80.2	47.6	63.9		91	1+	3[illegible]	[illegible]	8[illegible]	[illegible]	[illegible]	[illegible]	[illegible]	[illegible]		05	[illegible]		5[illegible]	[illegible]	[illegible]	[illegible]	0	0
TRINITY RIVER HATCH	81.5	48.3	64.9		0[illegible]	1[illegible]	3[illegible]	[illegible]	9[illegible]	[illegible]	[illegible]	[illegible]	[illegible]	[illegible]	1	75	[illegible]		1[illegible]	[illegible]	[illegible]	[illegible]	1	0
TULELAKE //R	75.3	44.0	59.7		9[illegible]	1[illegible]	2[illegible]	[illegible]	18[illegible]	[illegible]	[illegible]	[illegible]	[illegible]	[illegible]	2	07	[illegible]		8[illegible]	[illegible]	[illegible]	[illegible]	1	1
UKIAH	82.2	51.9	67.1	-5	9[illegible]	1[illegible]	4[illegible]	[illegible]	4[illegible]	[illegible]	[illegible]	[illegible]	[illegible]	[illegible]		27	[illegible]		6[illegible]	[illegible]	[illegible]	[illegible]	0	0
WARM SPRINGS DAM	79.2	50.1	64.7		9[illegible]	15	[illegible]	+	3[illegible]	[illegible]	[illegible]	0	[illegible]	[illegible]		0[illegible]	[illegible]		2[illegible]	[illegible]	[illegible]	[illegible]	[illegible]	[illegible]
WEAVERVILLE RANGER STN	83.4	45.0	64.2	5	10[illegible]	18	[illegible]	+	11[illegible]	[illegible]	[illegible]	0	[illegible]	[illegible]	1	2[illegible]	[illegible]		2[illegible]	[illegible]	[illegible]	[illegible]	[illegible]	[illegible]
WEED FIRE DEPARTMENT	73.0	46.2	59.6		8[illegible]	18+	[illegible]	[illegible]	18[illegible]	[illegible]	[illegible]	0	[illegible]	[illegible]	3	1[illegible]	[illegible]		2[illegible]	[illegible]	[illegible]	[illegible]	[illegible]	[illegible]
WILLITS 1 NE	78.2	46.9	62.6		9[illegible]	17+	[illegible]	[illegible]	11[illegible]	[illegible]	[illegible]	0	[illegible]	[illegible]		1[illegible]	[illegible]		2[illegible]	[illegible]	[illegible]	[illegible]	[illegible]	[illegible]
WILLOW CREEK 1 NW	87.5	48.4	68.0		10[illegible]	18	[illegible]	[illegible]	5[illegible]	[illegible]	[illegible]	0	[illegible]	[illegible]	1	5[illegible]	[illegible]		2[illegible]	[illegible]	[illegible]	[illegible]	[illegible]	[illegible]
YREKA	79.9	48.3	64.1	7	9[illegible]	[illegible]	[illegible]	[illegible]	12[illegible]	[illegible]	[illegible]	[illegible]	[illegible]	[illegible]	[illegible]	1[illegible]	[illegible]		[illegible]	[illegible]	[illegible]	[illegible]	[illegible]	[illegible]
--DIVISIONAL DATA-------->			61.8	-5											1	[illegible]								

SEE REFERENCE NOTES FOLLOWING STATION INDEX

MONTHLY SUMMARIZED STATION AND DIVISIONAL DATA

CALIFORNIA
JUNE 1982

STATION	TEMPERATURE (°F) AVERAGE MAXIMUM	AVERAGE MINIMUM	AVERAGE	DEPARTURE FROM NORMAL	HIGHEST	DATE	LOWEST	DATE	HEATING DEGREE DAYS	COOLING DEGREE DAYS	NO. OF DAYS MAX 90 OR ABOVE	MAX 32 OR BELOW	MIN 32 OR BELOW	MIN 0 OR BELOW	PRECIPITATION (IN) TOTAL	DEPARTURE FROM NORMAL	GREATEST DAY	DATE	SNOW, SLEET TOTAL	MAX. DEPTH ON GROUND	DATE	NO. OF DAYS .10 OR MORE	.50 OR MORE	1.00 OR MORE
SACRAMENTO DRAINAGE 02																								
ADIN RANGER STATION	71.4	42.9	57.2		88	16	28	5	238	10	0	0	4	0	.74		.44	29	.0	0		3	0	0
ALTURAS RANGER STATION	74.6	40.9	57.8	-1.0	90	17	26	6	234	22	1	0	3	0	1.69	.35	3.32	21	.0	0		4	1	0
AUBURN	80.4	53.3	66.9	-3.0	97	17	45	7+	53	115	3	0	0	0	.60	.22	.47	29	.0	0		2	0	0
AUBURN DAM PROJECT	79.2	51.7	65.5		95	17	42	7+	73	92	2	0	0	0	.61		.58	29	.0	0		1	0	0
BLUE CANYON WSMO //R	67.3	49.0	58.2	-.9	84	17	34	5	220	22	0	0	0	0	1.31	.32	.73	29	.0	0		3	1	0
BOWMAN DAM	71.8	43.7	57.8	-.8	83	17	28	1	217	8	0	0	2	0	.55	-.72	.22	29	.0	0		2	0	0
BROOKS FARNHAM RANCH	88.4M	54.4M	71.4M	-.1	104	17	42	6+	0	210	12	0	0	0	.13	-.10	.10	29	.0	0		1	0	0
BURNEY	77.3	39.9	58.6		94	18	27	5	208	23	2	0	8	0	1.28		.53	29	.0	0		3	1	0
CANBY RANGER STATION	76.1	42.6	59.4		90	17	27	6	195	31	1	0	4	0	1.61		.50	29	.0	0		3	1	0
CANYON DAM	73.4	43.0	58.2	.1	86	16+	28	5	209	13	0	0	4	0	1.21	.32	.55	19	.0	0		2	1	0
CHESTER	73.4	39.7	56.6		87	17+	24	5	250	4	0	0	7	0	.61	-.46	.36	29	.0	0		1	0	0
CHICO UNIVERSITY FARM	85.0M	57.6M	71.3M	-1.3	99	17	46	7	0	180	6	0	0	0	1.33	.87	1.23	29	.0	0		1	1	1
CLEARLAKE HIGHLANDS	83.9	50.7	67.3		101	18	37	5	56	132	11	0	0	0	.27		.24	30	.0	0		1	0	0
COLFAX	78.9	52.9	65.9	-3.2	93	17+	39	4	76	112	2	0	0	0	.93	.32	.71	29	.0	0		2	1	0
COLUSA 2 SSW	85.2	55.0	70.1	-2.8	101	17+	43	1	18	180	7	0	0	0	.28	.04	.18	18	.0	0		2	0	0
DAVIS 2 WSW EXP FARM	83.6	52.6	68.1	-2.5	98	16	43	3	26	128	4	0	0	0	.07	-.09	.07	29	.0	0		0	0	0
DEER CREEK FOREBAY	M	M	M																M	M				
DE SABLA	76.5	45.2	60.9	-4.3	93	18+	31	5	150	33	2	0	1	0	1.24	.17	1.11	29	.0	0		1	1	1
DOBBINS 1 S	81.4	51.0	66.2		96	16	39	5+	70	110	4	0	0	0	.68		.68	29	.0	0		1	1	0
DOWNIEVILLE RANGER STA	76.9	45.6	61.3		93	18	35	7+	144	40	2	0	0	0	2.01	1.03	.96	29	.0	0		3	2	0
DUNSMUIR TRTMT PLANT	80.0	50.5	65.3		96	18	37	5	82	98	3	0	0	0	1.73		.77	29	.0	0		4	2	0
EAST PARK RESERVOIR	83.3	45.8	64.6	-5.7	100	17	39	7+	91	83	9	0	0	0	.52	.16	.30	29	.0	0		2	0	0
FAIRFIELD FIRE STN 2	82.5	52.0	67.3		97	16	46	5+	24	102	4	0	0	0	.01		.01	29	.0	0		0	0	0
FOLSOM DAM	83.2	53.4	68.3		100	17	47	6+	23	127	6	0	0	0	.36		.31	29	.0	0		1	0	0
GEORGETOWN RANGER STA	77.3	46.2	61.8		92	18+	31	5+	149	58	2	0	3	0	.78		.58	29	.0	0		2	1	0
GRASS VALLEY 2	74.6	49.6	62.1		91	18	37	6+	139	57	2	0	0	0	.66		.62	29	.0	0		1	1	0
HARRISON GULCH R S	79.3	45.8	62.6		98	18	35	8	124	59	5	0	0	0	1.19		.40	13	.0	0		4	0	0
HAT CREEK P H 1	M	M	M																M	M				
JESS VALLEY	65.4	38.6	52.0		78	16	21	6	383	0	0	0	6	0	2.49	.56	.60	4	T	T		7	3	0
LAKEPORT	86.3	49.3	67.8	1.0	103	21	37	3	41	133	11	0	0	0	.06	-.28	.06	29	.0	0		0	0	0
LAKE SOLANO	84.1	56.1	70.1		100	17	47	7	9	170	9	0	0	0	T		00	30+	.0	0		0	0	0
LAKE SPAULDING	M	M	M																M	M				
MANZANITA LAKE	67.1	40.1	53.6		84	17	26	5	336	2	0	0	5	0	4.10		1.30	29	1.0	1	4	8	3	1
MARKLEY COVE	81.4	51.5	66.5		97	17	43	3	51	104	4	0	0	0	.19		.16	30	.0	0		1	0	0
MARYSVILLE	85.3	55.9	70.6	-2.8	99	17	49	4	6	179	10	0	0	0	.25	.02	.25	29	.0	0		1	0	0
MC CLOUD	77.3	46.0	61.7	2.1	96	18	29	5	156	64	4	0	1	0	3.34	1.96	1.18	20	.0	0		6	3	1
MINERAL	68.0	38.7	53.4	-1.7	86	18	25	5	342	1	0	0	5	0	3.27	1.64	1.26	28	.0	0		7	2	1
MOUNT SHASTA WSO CI //R	73.8	46.4	60.1	.1	91	17+	35	8	177	38	2	0	0	0	3.56	2.48	1.09	26	.0	0		7	3	1
NEVADA CITY	76.1	49.3	62.7	.1	90	18+	38	6+	120	58	2	0	0	0	.95	.35	.65	24	.0	0		2	1	0
ORLAND	M	M	M																M	M				
OROVILLE DAM	84.0	55.6	69.8		100	17	46	5	23	174	8	0	0	0	1.09		.57	29	.0	0		2	1	0
PARADISE	80.3	56.6	68.5		99	18	43	5	47	157	3	0	0	0	1.13		.87	29	.0	0		2	1	0
PLACERVILLE	78.5	49.6	64.1	-2.0	93	17	39	5	94	70	2	0	0	0	.38	-.03	.29	29	.0	0		1	0	0
PLACERVILLE IFG	79.2	54.2	66.7		95	16	36	4	67	126	3	0	0	0	.47		.41	29	.0	0		1	0	0
PORTOLA	75.0	38.6	56.8	.2	90	17+	27	7+	244	7	2	0	9	0	.70	-.06	.30	30	.0	0		3	0	0
QUINCY	80.5	44.7	62.6	1.4	97	18	32	6	130	67	6	0	1	0	1.60	.71	.88	19	.0	0		3	2	0
RED BLUFF WSO AP R	86.4	59.9	73.2	-2.3	109	17	46	5	6	259	13	0	0	0	1.63	1.16	1.17	28	.0	0		2	1	1
REDDING FIRE STN 4	88.9	56.2	72.6		108	17	40	3	19	253	15	0	0	0	2.73		1.67	29	.0	0		4	1	1
SACRAMENTO FAA AP R	80.2	52.3	66.3	-4.2	96	15	44	4	38	83	3	0	0	0	.15	.05	.13	29	.0	0		1	0	0
SACRAMENTO WSO CI R	82.9	55.8	69.4	-1.9	99	15	49	4	7	145	5	0	0	0	.17	.03	.13	29	M	M		1	0	0
SHASTA DAM	83.8	60.0	71.9		100	17+	47	5	24	240	12	0	0	0	2.31		2.02	29	.0	0		2	1	1
SIERRA CITY	75.5	45.6	60.6		90	18	30	4	167	41	1	0	1	0	1.67		.62	29	.0	0		4	1	0
SIERRAVILLE R S //	75.7	42.6	59.2	1.6	90	18+	28	5	189	20	2	0	3	0	.57	-.10	.35	18	.0	0		2	0	0

SEE REFERENCE NOTES FOLLOWING STATION INDEX

MONTHLY SUMMARIZED STATION AND DIVISIONAL DATA

CALIFORNIA
JUNE 1982

STATION	TEMPERATURE (°F)											NO. OF DAYS				PRECIPITATION (IN)				SNOW, SLEET			NO. OF DAYS		
	AVERAGE MAXIMUM	AVERAGE MINIMUM	AVERAGE	DEPARTURE FROM NORMAL	HIGHEST	DATE	LOWEST	DATE	HEATING DEGREE DAYS	COOLING DEGREE DAYS	MAX 90 OR ABOVE	MAX 32 OR BELOW	MIN 32 OR BELOW	MIN 0 OR BELOW	TOTAL	DEPARTURE FROM NORMAL	GREATEST DAY	DATE	TOTAL	MAX. DEPTH ON GROUND	DATE	.10 OR MORE	.50 OR MORE	1.00 OR MORE
STONY GORGE RESERVOIR	84 [illegible]	55 [illegible]	69.7	[illegible] 4	104	18	41	[illegible]	33	[illegible]	8	0	0	0	.43	[illegible]	.30	28	.0	0		1	0	0
STRAWBERRY VALLEY	71 [illegible]	44 [illegible]	57.8		87	18+	31	[illegible]	232	[illegible]	0	0	3	0	1.16		.82	29	.0	0		3	1	0
TWIN LAKES	61 [illegible]	33 [illegible]	[illegible]	- 5	72	16	[illegible]	6+	517	0	0	0	13	0	1.81	.58	[illegible]	[illegible]	4.5	0		6	1	0
VACAVILLE	M	M	M																M	M				
WHISKEYTOWN RES	83 [illegible]	[illegible]	[illegible]		103	18	48	6+	27	[illegible]	[illegible]	[illegible]	[illegible]	[illegible]	3.10		[illegible]	29	0	[illegible]		[illegible]	1	1
WILLIAMS	88 [illegible]	[illegible]	[illegible]		103	17+	48	2	1	[illegible]	[illegible]	[illegible]	[illegible]	[illegible]	.75		41	17	0	0		[illegible]	0	[illegible]
WILLOWS 6 W	84 [illegible]	[illegible]	[illegible]	-3.0	101	17	41	5	26	[illegible]	[illegible]	[illegible]	[illegible]	[illegible]	1.81	1.45	[illegible]	32	0	0		[illegible]	2	1
WINTERS	87 [illegible]	[illegible]	[illegible]		101	17	48	7+	3	[illegible]	[illegible]	[illegible]	[illegible]	[illegible]	.06	.12	[illegible]	62	0	0		0	0	[illegible]
WOODLAND 1 WNW	88 [illegible]	[illegible]	[illegible]	-1.1	103	17	46	4	4	[illegible]	[illegible]	0	[illegible]	[illegible]	.33	.18	[illegible]	24	0	0		1	[illegible]	[illegible]
--DIVISIONAL DATA------->			64 [illegible]	[illegible]											.13	.42								
NORTHEAST INTERIOR BASINS 03																								
BOCA	[illegible]	[illegible]	[illegible]	[illegible]	[illegible]	[illegible]	[illegible]	[illegible]	[illegible]	[illegible]	[illegible]	[illegible]	[illegible]	[illegible]	[illegible]	[illegible]	[illegible]	[illegible]	T	T		[illegible]	1	0
BODIE	[illegible]	[illegible]	[illegible]	[illegible]	[illegible]	[illegible]	[illegible]	[illegible]	[illegible]	[illegible]	[illegible]	[illegible]	[illegible]	[illegible]	[illegible]	[illegible]	[illegible]	[illegible]	[illegible]	[illegible]		[illegible]	1	0
BRIDGEPORT	[illegible]	[illegible]	[illegible]	[illegible]	[illegible]	[illegible]	[illegible]	[illegible]	[illegible]	[illegible]	[illegible]	[illegible]	[illegible]	[illegible]	[illegible]	[illegible]	[illegible]	[illegible]	[illegible]	[illegible]		[illegible]	4	[illegible]
CEDARVILLE	[illegible]	[illegible]	[illegible]	1.4	[illegible]	[illegible]	[illegible]	[illegible]	[illegible]	11	[illegible]	[illegible]	1	[illegible]	[illegible]	[illegible]	[illegible]	[illegible]	[illegible]	[illegible]		[illegible]	[illegible]	[illegible]
DONNER MEMORIAL ST PK	[illegible]	[illegible]	[illegible]	[illegible]	[illegible]	[illegible]	[illegible]	[illegible]	[illegible]	[illegible]	[illegible]	[illegible]	[illegible]	[illegible]	[illegible]	[illegible]	[illegible]	[illegible]	1.1	1	1	[illegible]	1	[illegible]
DOYLE 4 SSE	[illegible]	[illegible]	[illegible]	[illegible]	[illegible]	[illegible]	[illegible]	5+	14	[illegible]	[illegible]	[illegible]	[illegible]	[illegible]	[illegible]	[illegible]	[illegible]	[illegible]	[illegible]	[illegible]		[illegible]	1	[illegible]
ECHO SUMMIT-SIERRA [illegible] R	[illegible]	[illegible]	[illegible]	[illegible]	[illegible]	[illegible]	[illegible]	6+	50	[illegible]	[illegible]	[illegible]	[illegible]	[illegible]	[illegible]	[illegible]	[illegible]	[illegible]	[illegible]	[illegible]		[illegible]	2	[illegible]
FORT BIDWELL	[illegible]	[illegible]	[illegible]	[illegible]	[illegible]	[illegible]	[illegible]	5	16	[illegible]	[illegible]	[illegible]	[illegible]	[illegible]	[illegible]	.54	[illegible]	[illegible]	[illegible]	[illegible]		[illegible]	0	[illegible]
MONO LAKE	[illegible]	[illegible]	[illegible]	[illegible]	[illegible]	[illegible]	[illegible]	6	25	[illegible]	[illegible]	[illegible]	[illegible]	[illegible]	[illegible]	[illegible]	1.[illegible]	[illegible]	[illegible]	[illegible]		[illegible]	0	[illegible]
SAGEHEN CREEK	[illegible]	[illegible]	[illegible]	[illegible]	[illegible]	[illegible]	[illegible]	7+	43	[illegible]	[illegible]	[illegible]	[illegible]	[illegible]	[illegible]	[illegible]	1.1	[illegible]	T	T		[illegible]	0	[illegible]
SUSANVILLE AIRPORT	[illegible]	[illegible]	[illegible]	[illegible]	[illegible]	[illegible]	[illegible]	[illegible]	[illegible]	[illegible]	[illegible]	[illegible]	[illegible]	[illegible]	91	[illegible]	25	18	0	0		4	0	0
TAHOE CITY	[illegible]	[illegible]	[illegible]	1.[illegible]	[illegible]	[illegible]	[illegible]	[illegible]	[illegible]	[illegible]	[illegible]	[illegible]	[illegible]	[illegible]	09	[illegible]	86	19	2.0	2	5	5	2	0
TAHOE VALLEY FAA AP	[illegible]	[illegible]	[illegible]	[illegible]	[illegible]	[illegible]	[illegible]	[illegible]	[illegible]	[illegible]	[illegible]	[illegible]	[illegible]	[illegible]	[illegible]	[illegible]	[illegible]	[illegible]	[illegible]	[illegible]		[illegible]	[illegible]	[illegible]
TERMO	[illegible]	[illegible]	[illegible]	[illegible]	[illegible]	[illegible]	[illegible]	[illegible]	[illegible]	[illegible]	[illegible]	[illegible]	[illegible]	[illegible]	14		53	29	1.0	[illegible]		3	1	0
TRUCKEE RANGER STATION	[illegible]	[illegible]	[illegible]	[illegible]	[illegible]	[illegible]	[illegible]	[illegible]	[illegible]	[illegible]	[illegible]	[illegible]	[illegible]	[illegible]	83	[illegible]	61	19	1.0	1	5	1	1	0
WOODFORDS	[illegible]	[illegible]	57.2	-3.4	84	16	29	5+	229	4	0	0	3	0	[illegible]	[illegible]	.14	23	[illegible]	[illegible]		[illegible]	[illegible]	0
--DIVISIONAL DATA------->			54 [illegible]	[illegible]											[illegible]	.65			[illegible]					
CENTRAL COAST DRAINAGE 04																								
BEN LOMOND 4	75 3	49 [illegible]	[illegible]	[illegible]	[illegible]	[illegible]	[illegible]	[illegible]	[illegible]	[illegible]	[illegible]	[illegible]	[illegible]	[illegible]	[illegible]	[illegible]	[illegible]	[illegible]	[illegible]	[illegible]		[illegible]	[illegible]	0
BERKELEY	63 3	52 [illegible]	[illegible]	[illegible]	[illegible]	[illegible]	[illegible]	[illegible]	[illegible]	[illegible]	[illegible]	[illegible]	[illegible]	[illegible]	[illegible]	[illegible]	[illegible]	[illegible]	[illegible]	[illegible]		[illegible]	[illegible]	0
GILROY	78 8	53 [illegible]	[illegible]	[illegible]	[illegible]	[illegible]	[illegible]	[illegible]	[illegible]	[illegible]	[illegible]	[illegible]	[illegible]	[illegible]	[illegible]	[illegible]	[illegible]	[illegible]	[illegible]	[illegible]		[illegible]	[illegible]	0
HALF MOON BAY	64 0	52 [illegible]	[illegible]	[illegible]	[illegible]	[illegible]	[illegible]	[illegible]	[illegible]	[illegible]	[illegible]	[illegible]	[illegible]	[illegible]	[illegible]	[illegible]	[illegible]	[illegible]	[illegible]	[illegible]		[illegible]	[illegible]	0
HOLLISTER 2	70 7	49 [illegible]	[illegible]	[illegible]	[illegible]	[illegible]	[illegible]	[illegible]	[illegible]	[illegible]	[illegible]	[illegible]	[illegible]	[illegible]	[illegible]	[illegible]	[illegible]	[illegible]	[illegible]	[illegible]		[illegible]	[illegible]	0
KING CITY	77 8	48 8	[illegible] 3	[illegible]	[illegible]	[illegible]	[illegible]	[illegible]	[illegible]	[illegible]	[illegible]	[illegible]	[illegible]	[illegible]	1	[illegible]	1.30		[illegible]	0		1	0	0
LIVERMORE	76 2	[illegible] 0 8	[illegible] 5	[illegible]	[illegible]	[illegible]	[illegible]	[illegible]	[illegible]	[illegible]	[illegible]	[illegible]	[illegible]	[illegible]	2	[illegible]	2.29		[illegible]	0		1	0	0
LOS GATOS	76 3	[illegible] 0 3	[illegible] 3	[illegible]	[illegible]	[illegible]	[illegible]	[illegible]	[illegible]	[illegible]	[illegible]	[illegible]	[illegible]	[illegible]	5.	[illegible]	5.29		[illegible]	0		1	1	0
MARTINEZ WATER PLANT	78 4	[illegible] 2 7	[illegible] 6	[illegible]	[illegible]	[illegible]	[illegible]	[illegible]	[illegible]	[illegible]	[illegible]	[illegible]	[illegible]	[illegible]	0		0.29		[illegible]	0		0	0	0
MONTEREY	63 1	[illegible] 1 3	[illegible] 2	[illegible]	[illegible]	[illegible]	[illegible]	[illegible]	[illegible]	[illegible]	[illegible]	[illegible]	[illegible]	[illegible]	5		3.29		[illegible]	0		1	0	0
MORRO BAY FIRE DEPT	62 8	[illegible] 5	5[illegible] 2	[illegible]	[illegible]	[illegible]	[illegible]	[illegible]	[illegible]	[illegible]	[illegible]	[illegible]	[illegible]	[illegible]	[illegible]	[illegible]	[illegible]	[illegible]	0	0		[illegible]	0	[illegible]
MOUNT DIABLO JUNCTION	71 3	[illegible] 2	5[illegible] 3	[illegible]	[illegible]	[illegible]	[illegible]	[illegible]	[illegible]	[illegible]	[illegible]	[illegible]	[illegible]	[illegible]	[illegible]	[illegible]	[illegible]	[illegible]	0	0		1	0	[illegible]
MOUNT HAMILTON	68 1	[illegible] 6	5[illegible] 4	[illegible]	[illegible]	[illegible]	[illegible]	[illegible]	[illegible]	[illegible]	[illegible]	[illegible]	[illegible]	[illegible]	[illegible]	19	[illegible]	[illegible]	0	0		1	0	[illegible]
NEWARK	69 3	[illegible] 0	6[illegible] 2	[illegible]	[illegible]	[illegible]	[illegible]	[illegible]	[illegible]	[illegible]	[illegible]	[illegible]	[illegible]	[illegible]	[illegible]	1	[illegible]	[illegible]	0	0		1	0	[illegible]
OAKLAND MUSEUM	66 8	[illegible] 9	6[illegible] 9	[illegible]	[illegible]	[illegible]	[illegible]	[illegible]	[illegible]	[illegible]	[illegible]	[illegible]	[illegible]	[illegible]	[illegible]	[illegible]	[illegible]	[illegible]	0	0		1	0	[illegible]
PALO ALTO	72 7	[illegible]	[illegible]	[illegible]	[illegible]	[illegible]	[illegible]	[illegible]	[illegible]	[illegible]	[illegible]	[illegible]	[illegible]	[illegible]	[illegible]	[illegible]	[illegible]	[illegible]	[illegible]	[illegible]		[illegible]	[illegible]	[illegible]
PASO ROBLES	80 1	[illegible]	[illegible]	[illegible]	[illegible]	[illegible]	[illegible]	[illegible]	[illegible]	[illegible]	[illegible]	[illegible]	[illegible]	[illegible]	[illegible]	[illegible]	[illegible]	[illegible]	[illegible]	[illegible]		[illegible]	[illegible]	[illegible]
PASO ROBLES FAA AP	81 3	[illegible]	[illegible]	[illegible]	[illegible]	[illegible]	[illegible]	[illegible]	[illegible]	[illegible]	[illegible]	[illegible]	[illegible]	[illegible]	[illegible]	[illegible]	[illegible]	[illegible]	[illegible]	[illegible]		[illegible]	[illegible]	[illegible]
PINNACLES NAT MONUMENT	82 2	[illegible]	[illegible]	[illegible]	[illegible]	[illegible]	[illegible]	[illegible]	[illegible]	[illegible]	[illegible]	[illegible]	[illegible]	[illegible]	[illegible]	[illegible]	[illegible]	[illegible]	[illegible]	[illegible]		[illegible]	[illegible]	[illegible]
PISMO BEACH	68 9	[illegible]	[illegible]	[illegible]	[illegible]	[illegible]	[illegible]	[illegible]	[illegible]	[illegible]	[illegible]	[illegible]	[illegible]	[illegible]	[illegible]	[illegible]	[illegible]	[illegible]	[illegible]	[illegible]		[illegible]	[illegible]	[illegible]
PRIEST VALLEY	81 2	43.7	62.5	-1.1	94	16	31	3	105	33	21	0	21	0	[illegible]	[illegible]	1.92	[illegible]	0	0		[illegible]	[illegible]	[illegible]

SEE REFERENCE NOTES FOLLOWING STATION INDEX

MONTHLY SUMMARIZED STATION AND DIVISIONAL DATA

CALIFORNIA
JUNE 1982

STATION	TEMPERATURE (°F)										NO. OF DAYS				PRECIPITATION (IN)				SNOW, SLEET		NO. OF DAYS		
	AVERAGE MAXIMUM	AVERAGE MINIMUM	AVERAGE	DEPARTURE FROM NORMAL	HIGHEST	DATE	LOWEST	DATE	HEATING DEGREE DAYS	COOLING DEGREE DAYS	MAX 90 OR ABOVE	MAX 32 OR BELOW	MIN 32 OR BELOW	MIN 0 OR BELOW	TOTAL	DEPARTURE FROM NORMAL	GREATEST DAY	DATE	TOTAL	MAX. DEPTH ON GROUND	DATE	.10 OR MORE	.50 OR MORE	1.00 OR MORE
REDWOOD CITY	75.7	53.1	64.4	-1.2	89	26	42	3	71	59	0	0	0	0	.10	.01	.10	29	.0	0		1	0	0
RICHMOND	68.3	53.7	61.0		79	26	47	5	124	9	0	0	0	0	.11		.11	29	.0	0		1	0	0
SALINAS 3 E	66.4	52.6	59.5		82	26	46	3	166	9	0	0	0	0	.18		.18	29	.0	0		1	0	0
SALINAS FAA AP	65.2	50.3	57.8	-2.8	83	26	43	3	216	4	0	0	0	0	.32	.24	.27	29	.0	0		1	0	0
S F RICHMOND SUNSET R	M	M	M																M	M				
SAN FRANCISCO WSO AP R	66.3	53.1	59.7	-1.9	79	26	47	8	154	5	0	0	0	0	.06	-.07	.06	29	.0	0		0	0	0
SAN FRANCISCO WSO CI R	60.7	51.8	56.3	-2.4	72	26	49	9+	253	0	0	0	0	0	.06	-.11	.04	29	M	M		0	0	0
SAN GREGORIO 2 SE	64.3	51.6	58.0		77	26	44	5	203	1	0	0	0	0	.27		.13	29	.0	0		1	0	0
SAN JOSE	73.4	54.3	63.9	-1.8	86	26	45	3	68	40	0	0	0	0	.15	.07	.13	29	.0	0		1	0	0
SAN LUIS OBISPO POLY	70.3	50.3	60.3	-1.4	83	27	43	11+	137	4	0	0	0	0	.17	.12	.16	30	.0	0		1	0	0
SANTA CRUZ	69.4	51.0	60.2	-.8	83	28+	44	8+	149	12	0	0	0	0	.27	.07	.13	29	.0	0		1	0	0
UPR SAN LEANDRO FILTER	M	M	M																M	M				
WATSONVILLE WATERWORKS	68.0	52.2	60.1	.6	81	27	43	5	150	10	0	0	0	0	.38	.27	.21	29	.0	0		2	0	0
WOODSIDE FIRE STN 1	76.2	48.8	62.5		85	17+	36	2	111	40	0	0	0	0	.17		.17	29	.0	0		1	0	0
--DIVISIONAL DATA-------->			61.2	-1.6											.22	.09			.0					
SAN JOAQUIN DRAINAGE 05																								
ANTIOCH PUMPING PL 3	81.1	50.9	66.0		92	16	35	4	37	74	3	0	0	0	.00		.00	30+	.0	0		0	0	0
ASH MOUNTAIN	85.2	58.5	71.9	-2.1	97	16	45	5	14	228	9	0	0	0	1.33	1.09	1.30	30	.0	0		1	1	1
AUBERRY 1 NW	81.0	58.0	69.5	-.2	95	16	43	5	39	180	3	0	0	0	.75	.61	.39	29	.0	0		3	0	0
BAKERSFIELD WSO AP R	90.8	67.1	79.0	2.1	104	16	55	5	0	425	17	0	0	0	.42	.36	.40	29	.0	0		1	0	0
BALCH POWER HOUSE	80.8	56.8	68.8		90	15	46	5	29	151	1	0	0	0	.94		.64	29	.0	0		2	1	0
BUTTONWILLOW	88.5	58.8	73.7	-2.0	101	17	49	5	0	266	15	0	0	0	.00	-.03	.00	30+	.0	0		0	0	0
CALAVERAS BIG TREES	71.9	44.8	58.4	-1.1	85	17	33	6	203	11	0	0	0	0	.63	-.01	.33	30	.0	0		2	0	0
CAMP PARDEE	84.0	53.3	68.7	-2.6	104	17	44	1	24	142	8	0	0	0	.17	-.03	.17	29	.0	0		1	0	0
CHERRY VALLEY DAM	74.7	47.5	61.1		89	16	35	4	152	40	0	0	0	0	1.54		.99	28	.0	0		2	1	0
COALINGA	87.4	57.3	72.4	-1.8	100	16	46	6	8	236	13	0	0	0	T	-.03	.00	30+	.0	0		0	0	0
CORCORAN IRRIG DIST	88.4	57.2	72.8		100	16	46	3	2	244	15	0	0	0	.18		.17	30	.0	0		1	0	0
DENAIR 3 NNE	M	M	M																M	M				
ELECTRA POWER HOUSE	84.2	51.3	67.8	-3.1	98	17+	42	7+	40	132	5	0	0	0	.36	.03	.36	29	.0	0		1	0	0
FIVE POINTS 5 SSW	87.6	56.0M	71.8M		100	18	45	3	0	210	15	0	0	0	2.50		2.50	29	.0	0		1	1	1
FRESNO WSO AP R	87.0	58.7	72.9	-1.0	100	16	49	6+	4	251	14	0	0	0	.31	.25	.19	30	.0	0		2	0	0
FRIANT GOVERNMENT CAMP	88.2	52.6	70.4	-3.3	102	17	43	6+	22	191	14	0	0	0	.22	.13	.16	30	.0	0		1	0	0
GLENNVILLE	79.3	43.8	61.6		90	17	31	5+	140	45	1	0	3	0	.21		.21	30	.0	0		1	0	0
GRANT GROVE	62.3	42.2	52.3	-1.8	75	17	30	5	376	0	0	0	2	0	1.35	.96	1.15	30	.0	0		2	1	1
HANFORD 2 S	86.9	57.8	72.4	-1.2	99	17	49	3+	5	233	12	0	0	0	.45	.41	.37	30	.0	0		1	0	0
HETCH HETCHY	74.2	48.2	61.2	-1.4	87	17	38	5	133	30	0	0	0	0	1.34	.48	.88	28	.0	0		2	1	0
HUNTINGTON LAKE	60.4	38.6	49.5	-2.7	71	16+	28	5	457	0	0	0	7	0	1.60		1.20	29	.0	0		3	1	1
KERN RIVER P H 1	92.2	64.7	78.5	-.3	105	17	54	7	0	412	18	0	0	0	.16	.09	.16	30	.0	0		1	0	0
KERN RIVER P H 3	84.7	56.3	70.5		96	16+	42	4	22	193	8	0	0	0	.02		.02	30	.0	0		0	0	0
LEMON COVE	88.5	56.8	72.7	-2.4	102	17	46	7+	7	243	15	0	0	0	1.08	.95	1.03	30	.0	0		1	1	1
LINDSAY	87.8	55.7	71.8	-1.8	99	16	42	6	11	223	16	0	0	0	1.12	1.06	1.07	30	.0	0		1	1	1
LODGEPOLE	62.9	37.7	50.3		76	17	28	6+	435	0	0	0	8	0	1.49		.65	30	.0	0		3	2	0
LODI	80.3	50.9	65.6	-3.5	94	16+	43	2	45	69	3	0	0	0	.36	.23	.36	29	.0	0		1	0	0
LOS BANOS	84.6	54.6	69.6	-3.0	99	17+	45	4	15	161	6	0	0	0	.10	.07	.05	30+	.0	0		0	0	0
LOS BANOS DET RESV	80.9	56.3	68.6		97	17+	48	4	30	145	4	0	0	0	.17		.11	30	.0	0		1	0	0
MADERA	87.4	54.9	71.2	-2.5	99	17	41	4	19	213	15	0	0	0	.20	.13	.15	29	.0	0		1	0	0
MARICOPA	87.7	59.6	73.7	-4.4	102	19	46	2	2	269	11	0	0	0	.00	-.02	.00	30+	.0	0		0	0	0
MERCED MUNICIPAL AP	86.0	53.0	69.5	-3.0	99	16	41	9+	16	159	13	0	0	0	.05	-.02	.05	29	.0	0		0	0	0
MODESTO	84.3	55.0	69.7	-1.3	99	16	45	3	16	164	7	0	0	0	.24	.17	.19	29	.0	0		1	0	0
NEWMAN	88.7	53.8	71.3	-1.9	101	16+	44	4	12	204	17	0	0	0	.11	.06	.11	29	.0	0		1	0	0
NEW MELONES DAM	83.7	51.2	67.5		98	17	39	5+	47	127	9	0	0	0	.20		.18	29	.0	0		1	0	0
NORTH FORK RANGER STA	81.3	52.8	67.1		94	15	40	6+	64	130	3	0	0	0	1.28	.98	.80	29	.0	0		2	1	0
ORANGE COVE	87.1	56.0	71.6	-1.8	99	17+	46	7+	12	215	13	0	0	0	1.30	1.23	1.15	30	.0	0		2	1	1

SEE REFERENCE NOTES FOLLOWING STATION INDEX

MONTHLY SUMMARIZED STATION AND DIVISIONAL DATA

CALIFORNIA
JUNE 1982

STATION	TEMPERATURE (°F)										NO. OF DAYS				PRECIPITATION (IN)				SNOW, SLEET			NO. OF DAYS		
											MAX		MIN											
	AVERAGE MAXIMUM	AVERAGE MINIMUM	AVERAGE	DEPARTURE FROM NORMAL	HIGHEST	DATE	LOWEST	DATE	HEATING DEGREE DAYS	COOLING DEGREE DAYS	90 OR ABOVE	32 OR BELOW	32 OR BELOW	0 OR BELOW	TOTAL	DEPARTURE FROM NORMAL	GREATEST DAY	DATE	TOTAL	MAX. DEPTH ON GROUND	DATE	.10 OR MORE	.50 OR MORE	1.00 OR MORE
PORTERVILLE	87.8	59.4	73.6	-.7	100	17	48	5	[illegible]	[illegible]	14	0	0	0	.22	16	2	30	.0	0		1	0	0
POSEY 3 E	66.9	43.6	55.3		77	1	34	5	2[illegible]	[illegible]	0	0	0	0	2.00		0	30	.0	0		1	1	1
SALT SPRINGS PWR HOUSE	75.7	49.8	62.8		87	16	40	5	[illegible]	[illegible]	0	0	0	0	1.42	66	1	05	29	.0	0	3	1	1
SAN LUIS DAM	79.0	55.3	67.2		96	16	49	5	[illegible]	[illegible]	4	0	0	0	.36			27	30	.0	0	1	0	0
SONORA R S	82.3	50.1	66.2	-2.5	96	16	39	5	[illegible]	[illegible]	4	0	0	0	.25	-.08		20	29	.0	0	1	0	0
SO ENT YOSEMITE N P	68.7	42.6	55.7	-3.3	78	18	31	4	2[illegible]	[illegible]	0	0	1	0	3.08	2.52	1	20	29	.0	0	4	3	1
STOCKTON WSO AP	85.2	53.9	69.6	-2.2	100	15	47	3+	[illegible]	[illegible]	7	0	0	0	.18	11		18	29	.0	0	1	0	0
STOCKTON FIRE STA 4	81.8	52.5	67.2	-2.5	97	16	36	5	[illegible]	[illegible]	2	0	0	0	.40	29		40	29	.0	0	1	0	0
TEHACHAPI	75.0	50.7	62.9		88	15	40	5	[illegible]	[illegible]	0	0	0	0	.20			0[illegible]	30+	.0	0	0	0	0
TEJON RANCHO	86.2	59.9	73.1	-1.9	96	16	49	5+	[illegible]	[illegible]	9	0	0	0	.30	23		30	30	.0	0	1	0	0
THREE RVRS EDISON PH 1	86.6	56.6	71.6		98	16	43	7+	[illegible]	[illegible]	13	0	0	0	1.72		1	6[illegible]	30	.0	0	1	1	1
TIGER CREEK P H	79.1	50.1	64.6	-1.7	95	17	38	4	[illegible]	[illegible]	3	0	0	0	.77	17		6[illegible]	29	.0	0	1	1	0
TRACY CARBONA	82.9	51.3	67.1		96	18+	40	1	41	[illegible]	5	0	0	0	.26			2[illegible]	30	.0	0	1	0	0
TRACY PUMPING PLANT	79.4	55.0	67.2		97	15	47	23	41	[illegible]	3	0	0	0	.29			2[illegible]	29	.0	0	1	0	0
VISALIA	86.8	58.8	72.8	-2.2	98	17+	49	1	[illegible]	[illegible]	11	0	0	0	.76	71		7[illegible]	30	.0	0	1	1	0
WASCO	89.8	59.2	74.5	-1.4	102	16	49	1	[illegible]	[illegible]	17	0	0	0	.12	05		1[illegible]	29	.0	0	1	0	0
YOSEMITE PARK HEADQTRS	77.2	48.1	62.7	-1.6	91	18	37	5+	1[illegible]	[illegible]	1	0	0	0	4.00	3.44	1	8[illegible]	30	.0	0	4	3	2
--DIVISIONAL DATA----->			67.7	-2.1											73	53				.0				
SOUTH COAST DRAINAGE 06																								
ALPINE	77.5	52.0	64.8		90	6	44	7	3[illegible]	37	1	0	0	0	.36			1.18		.0	0	1	0	0
AVALON PLEASURE PIER	68.6	54.9	61.8	-.5	72	0+	50	3+	9[illegible]	1	0	0	0	0	[illegible]	-.03		0	30+	.0	0	0	0	0
BIG BEAR LAKE	72.0	37.3	54.7		81	6	26	5	304	0	0	0	7	0	.35			3.18		.0	0	1	0	0
BURBANK VALLEY PMP PLT	77.6	54.4	66.0	-1.9	87	7+	46	1	1[illegible]	54	0	0	0	0	.04	-.01		0.18+		.0	0	0	0	0
CACHUMA LAKE	77.2	51.7	64.5		88	7	45	7	5[illegible]	43	0	0	0	0	.01			0.30		.0	0	0	0	0
CAMPO	79.6	43.9	61.8		93	7	33	3	10[illegible]	13	2	0	0	0	[illegible]	-.05		0	30+	.0	0	0	0	0
CANOGA PARK PIERCE COL	77.7	50.7	64.2		91	6	43	[illegible]	5[illegible]	34	2	0	0	0	.06			0.17		.0	0	0	0	0
CHULA VISTA	68.6	59.2	63.9	1.1	73	5	55	3	3[illegible]	7	0	0	0	0	.11	06		0.17		.0	0	0	0	0
CORONA	78.4	52.3	65.4	-3.2	89	6	46	3+	2[illegible]	44	0	0	0	0	.02	00		0.18		.0	0	0	0	0
CULVER CITY	75.2M	59.0M	67.1M	2.8	80	7+	52	3	[illegible]	60	0	0	0	0	.00	-.03		0.30+		.0	0	0	0	0
CUYAMACA	71.0	41.8	56.4	-5.2	85	17	29	10	25[illegible]	0	0	0	2	0	.03	-.12		0.17		.0	0	0	0	0
DRY CANYON RESERVOIR	79.8	46.8	63.3		93	7	39	3+	7[illegible]	33	2	0	0	0		-.04		0.30+		.0	0	0	0	0
EL CAJON	76.9	57.9	67.4		87	6	51	11	1[illegible]	90	0	0	0	0	.00			0.30+		.0	0	0	0	0
EL CAPITAN DAM	78.7	53.8	66.3	-2.7	91	8+	47	3	1[illegible]	63	2	0	0	0	.18	-.08		0.18		.0	0	0	0	0
ELSINORE	82.9	54.2	68.6	-2.1	96	7	48	3	[illegible]	120	4	0	0	0	.00	-.02		0.30+		.0	0	0	0	0
ESCONDIDO 2	75.2	57.0	66.1		85	8	50	3	1[illegible]	57	0	0	0	0	.12			0.18		.0	0	0	0	0
FONTANA KAISER	77.1	53.3	65.2		90	6	47	11+	3	44	1	0	0	0	.00			0.30+		.0	0	0	0	0
HENSHAW DAM	75.5	45.1	60.3		87	8+	35	3	14[illegible]	7	0	0	0	0	.02	-.05		0.23+		.0	0	0	0	0
IDYLLWILD FIRE DEPT	76.3	41.7	59.0		84	7	31	5	17[illegible]	2	0	0	1	0	.00			0.30+		.0	0	0	0	0
JULIAN WYNOLA	73.4	44.6	59.0		86	7	34	3	17[illegible]	5	0	0	0	0	.10			1.18		.0	0	1	0	0
LAGUNA BEACH	69.9	54.3	62.1	-1.2	80	5	47	15	8[illegible]	5	0	0	0	0	.09	-.01		0.17		.0	0	0	0	0
LA MESA	73.4	55.9	64.7	-.7	81	6	53	12+	2[illegible]	27	0	0	0	0	.25	.17		1.17		.0	0	1	0	0
LOMPOC	69.7	51.0	60.4		75	0+	42	3	13[illegible]	1	0	0	0	0	.02			0.30		.0	0	0	0	0
LONG BEACH WSO AP R	72.4	58.6	65.5	-1.8	81	6	52	1	1[illegible]	33	0	0	0	0	[illegible]	-.04		0.30+		.0	0	0	0	0
LOS ANGELES WSO AP R	68.9	58.2	63.6	-.9	74	8	53	1	4[illegible]	7	0	0	0	0	.01	-.02		0.17		.0	0	0	0	0
LOS ANGELES CIVIC CTR R	71.7	58.8	65.3	-2.7	81	7	54	1	1[illegible]	32	0	0	0	0	.00	-.03		0.30+		.0	0	0	0	0
MONTEBELLO	76.8	57.5	67.2		89	7	51	2	[illegible]	70	0	0	0	0	.00			0.30+		.0	0	0	0	0
MT WILSON 2	M	M	M																	M	M			
NEW CUYAMA FIRE STA	82.4M	40.0M	61.2M		94	6	32	7	12[illegible]	0	2	0	1	0	.00			0.30+		.0	0	0	0	0
NEWPORT BEACH HARBOR	67.6	59.1	63.4	-.2	70	7+	54	1	4[illegible]	3	0	0	0	0	.00	.05		0.30+		.0	0	0	0	0
OAK GROVE RANGER STN	79.8	46.5	63.2		92	8	38	3	7	22	2	0	0	0	.01			0.18		.0	0	0	0	0
OCEANSIDE MARINA	67.6	58.6	63.1		78	4	52	3	5[illegible]	7	0	0	0	0	.18			1.17		.0	0	1	0	0
OJAI	73.3	48.8	61.1	-5.6	85	7+	41	3	12	10	0	0	0	0	.00	.04		0.30+		.0	0	0	0	0
OXNARD	69.3	54.2	61.8	.2	76	8	49	5+	9	4	0	0	0	0	.00	.04		0.30+		.0	0	0	0	0

SEE REFERENCE NOTES FOLLOWING STATION INDEX

MONTHLY SUMMARIZED STATION AND DIVISIONAL DATA

CALIFORNIA
JUNE 1982

STATION	TEMPERATURE (°F)										NO. OF DAYS				PRECIPITATION (IN)				SNOW, SLEET			NO. OF DAYS		
	AVERAGE MAXIMUM	AVERAGE MINIMUM	AVERAGE	DEPARTURE FROM NORMAL	HIGHEST	DATE	LOWEST	DATE	HEATING DEGREE DAYS	COOLING DEGREE DAYS	MAX 90 OR ABOVE	MAX 32 OR BELOW	MIN 32 OR BELOW	MIN 0 OR BELOW	TOTAL	DEPARTURE FROM NORMAL	GREATEST DAY	DATE	TOTAL	MAX. DEPTH ON GROUND	DATE	.10 OR MORE	.50 OR MORE	1.00 OR MORE
PALOMAR MT OBSERVATORY	M	M	M																M	M				
PASADENA	75.9	54.4	65.2	-2.2	88	27	49	3+	25	37	0	0	0	0	.21	.11	.11	18	.0	0		1	0	0
POMONA CAL POLY	75.0	53.6	64.3	-3.4	86	27+	46	8	40	24	0	0	0	0	.00	-.05	.00	30+	.0	0		0	0	0
RAMONA FIRE DEPT	76.1	50.9	63.5		88	26	44	12+	65	26	0	0	0	0	.20		.17	18	.0	0		1	0	0
REDLANDS	75.8	53.6	64.7	-5.1	90	27	50	13+	35	32	1	0	0	0	.05	-.03	.04	17	.0	0		0	0	0
RIVERSIDE FIRE STN 3	79.6	56.1	67.9	-1.7	91	27+	51	9+	3	95	2	0	0	0	.11	.08	.11	18	.0	0		1	0	0
RIVERSIDE CIT EXP STN R	75.4	54.2	64.8		88	27+	48	9+	33	35	0	0	0	0	.09		.06	18	.0	0		0	0	0
SAN BERNARDINO CO HOSP	80.9	56.3	68.6	-2.1	95	26	52	11+	5	122	3	0	0	0	.04	-.07	.03	18	.0	0		0	0	0
SANDBERG WSMO //R	71.7	52.7	62.2	-1.8	80	20	40	5	114	39	0	0	0	0	.00	-.03	.00	30+	.0	0		0	0	0
SAN DIEGO WSO AP R	70.4	63.0	66.7	1.2	74	26	61	18	2	58	0	0	0	0	.04	-.01	.02	17	.0	0		0	0	0
SAN GABRIEL FIRE DEPT	76.8	55.7	66.3	-2.0	86	28+	49	1	17	61	0	0	0	0	T	-.06	.00	30+	.0	0		0	0	0
SAN JACINTO RANGER STN	81.6	51.2	66.4		96	27	45	7	20	69	4	0	0	0	.07		.07	17	.0	0		0	0	0
SAN PASQUAL ANIMAL PK	M	M	M																M	M				
SANTA ANA FIRE STATION	71.8	58.0	64.9	-2.0	77	27+	51	5	19	24	0	0	0	0	.05	.02	.05	18	.0	0		0	0	0
SANTA BARBARA	68.0	53.9	61.0	-2.1	77	5	49	1	114	0	0	0	0	0	.00	-.07	.00	30+	.0	0		0	0	0
SANTA BARBARA FAA AP	68.0	51.6	59.8	-2.2	78	26	46	11+	151	1	0	0	0	0	T	-.03	.00	30+	.0	0		0	0	0
SANTA MARIA WSO AP R	68.0	51.5	59.8	.2	78	26	40	4	153	2	0	0	0	0	.11	.07	.11	29	.0	0		1	0	0
SANTA MONICA PIER	M	M	M																M	M				
SUN CITY	81.0	50.8	65.9		94	26	46	11+	22	57	2	0	0	0	.03		.03	18	.0	0		0	0	0
TORRANCE	70.9	56.0	63.5	-1.1	77	27+	51	1	48	10	0	0	0	0	T	-.02	.00	30+	.0	0		0	0	0
TUJUNGA	76.7	51.3	64.0		88	26	45	1	51	30	0	0	0	0	.00		.00	30+	.0	0		0	0	0
TUSTIN IRVINE RANCH	69.8	54.2	62.0	-4.3	78	26	50	9+	87	6	0	0	0	0	.00	-.03	.00	30+	.0	0		0	0	0
TWITCHELL DAM	69.7	50.1	59.9		86	26	41	2	153	8	0	0	0	0	.22		.22	29	.0	0		1	0	0
U C L A	67.6	55.2	61.4	-2.9	73	27	51	1	102	1	0	0	0	0	.01	-.03	.01	17	.0	0		0	0	0
VISTA 2 NNE	M	M	M																M	M				
YORBA LINDA	74.9	52.9	63.9	-3.7	85	26	45	5	54	28	0	0	0	0	.12	.09	.07	18	.0	0		0	0	0
--DIVISIONAL DATA------->			63.5	-2.0											.06	.00			.0					
SOUTHEAST DESERT BASINS 07																								
BAKER		65.1	83.9		112	16	53	5	0	572	30	0	0	0	.00		.00	30+	.0	0		0	0	0
BARSTOW FIRE STN	91.6	58.5	75.1		101	16	50	6	1	310	20	0	0	0	.00		.00	30+	.0	0		0	0	0
BEAUMONT 1 E	80.7	51.4	66.1	-1.8	93	27+	47	9+	24	60	2	0	0	0	.24	.15	.20	18	.0	0		1	0	0
BISHOP WSO AP R	85.9	50.6	68.3	-1.4	96	26	39	6	31	134	9	0	0	0	1.29	1.20	.68	19	.0	0		2	2	0
BLYTHE		66.3	83.3	-1.5	110	26	57	7	0	555	30	0	0	0	.00	-.03	.00	30+	.0	0		0	0	0
BLYTHE FAA AIRPORT		68.1	84.9	-2.5	111	27	60	9+	0	604	30	0	0	0	.00	-.03	.00	30+	.0	0		0	0	0
BORREGO DESERT PARK	98.4	62.8	80.6		109	28+	50	3	0	476	28	0	0	0	.00		.00	30+	.0	0		0	0	0
BRAWLEY 2 SW		62.4	81.6	-3.0	109	28+	53	3	0	505	30	0	0	0	.00	-.01	.00	30+	.0	0		0	0	0
DAGGETT FAA AIRPORT	93.9	67.4	80.7	.6	103	27+	58	8+	0	477	21	0	0	0	.06	.03	.05	19	.0	0		0	0	0
DEATH VALLEY		78.6	91.9	-1.9	114	17	70	9+	0	811	30	0	0	0	.00	-.03	.00	30+	.0	0		0	0	0
DEEP SPRINGS COLLEGE	79.6	52.1	65.9		90	26+	41	6	50	84	2	0	0	0	.84		.34	30	.0	0		2	0	0
EAGLE MOUNTAIN	97.5	73.9	85.7	-1.4	105	28+	67	5+	0	627	30	0	0	0	.00	.00	.00	30+	.0	0		0	0	0
EL CENTRO 2 SSW		64.9	82.5	-1.9	108	26	56	2	0	530	30	0	0	0	.00	-.01	.00	30+	.0	0		0	0	0
EL MIRAGE FIELD	87.8	51.8	69.8		97	17	40	7	20	172	14	0	0	0	.00		.00	30+	.0	0		0	0	0
FAIRMONT	78.1	52.2	65.2	-4.1	93	17	36	1	71	84	2	0	0	0	.00	-.03	.00	30+	.0	0		0	0	0
GOLD ROCK RANCH	99.2	69.8	84.5		108	27	63	8+	0	592	30	0	0	0	.00		.00	30+	.0	0		0	0	0
HAIWEE	85.3	57.2	71.3	-1.9	95	17	48	7+	9	203	8	0	0	0	.07	.00	.07	20	.0	0		0	0	0
HAYFIELD PUMPING PLANT	95.8	62.4	79.1	-2.7	106	27	53	7	0	432	27	0	0	0	.00	-.02	.00	30+	.0	0		0	0	0
IMPERIAL	99.3	66.3	82.8	-2.0	108	27	59	3	0	543	30	0	0	0	.00	.00	.00	30+	.0	0		0	0	0
INDEPENDENCE	88.5	59.5	74.0		98	27	48	30	5	280	13	0	0	0	.06	.00	.06	30	.0	0		0	0	0
INYOKERN	93.9	59.1	76.5		103	17	46	6	0	354	21	0	0	0	.20		.20	19	.0	0		1	0	0
IRON MOUNTAIN	96.6	73.5	85.1	-2.7	106	27	68	9+	0	607	29	0	0	0	.00	.00	.00	30+	.0	0		0	0	0
LAKE ARROWHEAD	73.0	44.6	58.8	-1.9	83	15	33	14	180	1	0	0	0	0	.07	-.04	.07	30	.0	0		0	0	0
LANCASTER FSS/FAA	83.3	58.5	70.9		96	16	51	5	10	195	7	0	0	0	T		.00	30+	.0	0		0	0	0
MECCA FIRE STATION		65.4	82.7	-1.0	108	28+	58	8	0	538	30	0	0	0	.00	.00	.00	30+	.0	0		0	0	0

SEE REFERENCE NOTES FOLLOWING STATION INDEX

MONTHLY SUMMARIZED STATION AND DIVISIONAL DATA

CALIFORNIA
JUNE 1982

STATION	TEMPERATURE (°F)										NO. OF DAYS				PRECIPITATION (IN)				SNOW, SLEET			NO. OF DAYS		
	AVERAGE MAXIMUM	AVERAGE MINIMUM	AVERAGE	DEPARTURE FROM NORMAL	HIGHEST	DATE	LOWEST	DATE	HEATING DEGREE DAYS	COOLING DEGREE DAYS	MAX 90 OR ABOVE	MAX 32 OR BELOW	MIN 32 OR BELOW	MIN 0 OR BELOW	TOTAL	DEPARTURE FROM NORMAL	GREATEST DAY	DATE	TOTAL	MAX. DEPTH ON GROUND	DATE	.10 OR MORE	.50 OR MORE	1.00 OR MORE
MITCHELL CAVERNS	85.9	63.5	74.7		96	16	54	8+	0	299	7	0	0	0	.00		.00	30+	.0	0		0	0	0
MOJAVE	85.5	61.4	73.5		36	16	52	5	6	284	12	0	0	0	.00	.03	.00	30+	.0	0		0	0	0
MOUNTAIN PASS	M	M	M																M	M				
NEEDLES FAA AIRPORT		73.9	87.1	1.2	109	28+	62	8	0	668	30	0	0	0	.00	.01	.00	30+	.0	0		0	0	0
PALMDALE	86.2	55.2	70.7	-2.0	97	16	46	3	5	183	11	0	0	0	.00	.02	.00	30+	.0	0		0	0	0
PALM SPRINGS	96.8	65.3	81.1	1.8	108	26	59	8+	0	489	27	0	0	0	.00	.00	.00	30+	.0	0		0	0	0
PARKER RESERVOIR	99.7	73.1	86.4	2.0	109	26	65	7+	0	649	30	0	0	0	.00	.02	.00	30+	.0	0		0	0	0
RANDSBURG	88.8	59.0	73.9	1.9	99	16	49	30+	5	278	17	0	0	0	.00	.02	.00	30+	.0	0		0	0	0
THERMAL FAA AP	98.8	68.5	83.7		110	27	62	8	0	565	30	0	0	0	.00	.00	.00	30+	.0	0		0	0	0
TRONA	95.2	67.4	81.3	2	104	16	57	7+	0	497	23	0	0	0	.66	.60	.54	18	.0	0		2	1	0
TWENTYNINE PALMS	97.4	62.2	79.8	1.4	106	28+	53	1	0	450	23	0	0	0	.00	.02	.00	30+	.0	0		0	0	0
VALYERMO FIRE STN 79	86.6	46.5	66.6		97	2[illegible]	35	2	44	33	12	0	0	0	.05		.04	20	.0	0		0	0	0
VICTORVILLE PUMP PLANT	87.1	52.9	70.1	1.4	97	2+	44	3	18	177	16	0	0	0	.00	.03	.00	30+	.0	0		0	0	0
WILDROSE RANGER STN	84.2	56.0	70.1		94	1[illegible]	44	7	19	180	6	0	0	0	.32		.16	20	.0	0		2	0	0
--DIVISIONAL DATA------->			77.1	2											.10	.04			.0					

SEE REFERENCE NOTES FOLLOWING STATION INDEX

DAILY PRECIPITATION (INCHES)

CALIFORNIA
JUNE 1982

STATION	TOTAL	1	2	3	4	5	6	7	8	9	10	11	12	13	14	15
CALIFORNIA																
NORTH COAST DRAINAGE 01																
ANGWIN PAC UNION COL	M	-	-	-	-	-	-	-	-	-	-	-	-	-	-	-
BIG BAR RANGER STATION	1.21				T	.04										
BRIDGEVILLE 4 NNW	.99					.11										
BURNT RANCH 1 S	.91					.05										
CALISTOGA	.02															
CALLAHAN	1.40	.11		T	.12							.14	.01	.20		
CECILVILLE 5 SE	1.95				.02								T	.05		
CLOVERDALE 3 SSE	.08															
COPCO 1 DAM	1.33				.30									.01		
COVELO	M	-	-	-		-	-	-	-	-	-	-	-	-	-	-
CRESCENT CITY 1 N	2.85				.61											
CRESCENT CITY 7 ENE	M	-	-	-	-	-	-	-	-	-	-	-	-	-	-	-
EUREKA WSO CI R	.78				.20						T			.01		
FOREST GLEN	1.84															
FORT BRAGG	.43												.02			
FORT DICK	3.07				.93	.15										
FORT JONES RANGER STN	2.09	.15			.01		.04						.10	.18		
FORT ROSS	.11															
GARBERVILLE	.88				T	T										
GASQUET RANGER STATION	2.17				.81	.26										
GRATON	.06															
GREENVIEW	1.23															
GRIZZLY CREEK ST PK	.59				.02	.05										
GUERNEVILLE FIRE DEPT	.09											T	T			
HAPPY CAMP RANGER STN	1.90					.16										
HAYFORK RANGER STATION	5.35											T				
HEALDSBURG	.04											T				
HEALDSBURG 2	.02															
HILTS	1.18															
HOOPA	M	-	-	-	-	-	-	-	-	-	-	-	-	-	-	-
KENTFIELD	.06															
KLAMATH R	1.87				.76							T				
LAVA BEDS NAT MONUMENT	2.13		.06		.24	.09	.01							.06		
MAD RIVER RANGER STN	.85				.02											
MOUNT HEBRON R S	1.83				.07	.02	.03							.35		
MUIR WOODS	.17															
NAPA STATE HOSPITAL T	.00															
OAK KNOLL R S 2	1.55					.07							.01	.27		
OAKVILLE 1 WNW	M	-	-	-		-	-	-	-	-	-	-	-	-	-	-
OCCIDENTAL	.10															
ORICK PRAIRIE CREEK PK	1.53				.37											
ORLEANS	1.35															
PETALUMA FIRE STN 3	.01															
POINT ARENA	.38															
POTTER VALLEY P H	.16															
RICHARDSON GROVE ST PK	.90															
SAINT HELENA	.06															
SAN RAFAEL	M	-	-	-	-	-	-	-	-	-	-	-	-	-	-	-
SANTA ROSA	.03															
SAWYERS BAR RANGER STN	3.08	.01			.07	.12								.08		
SCOTIA	.48				.03	.13								T		
SHELTER COVE AVIATION	3.55				.02											
SONOMA	.05															
STANDISH-HICKEY ST PK	.44					.05							.02			
TRINITY RIVER HATCH	1.75	.11											.03	.15		
TULELAKE //R	2.07				.06										.06	
UKIAH	.27												T			
UKIAH 4 WSW	.64															
UPPER MATTOLE	1.36				.12											
WARM SPRINGS DAM	.06															
WEAVERVILLE RANGER STN	1.21	.10											T			

SEE REFERENCE NOTES FOLLOWING STATION INDEX

DAILY PRECIPITATION (CONT)

CALIFORNIA
JUNE 1982

STATION	DAY OF MONTH 16	17	18	19	20	21	22	23	24	25	26	27	28	29	30	31
CALIFORNIA																
NORTH COAST DRAINAGE 01																
ANGWIN PAC UNION COL	-	-	-	-	-	-	-	-	-	-		-	-		-	
BIG BAR RANGER STATION				.03	.04				T	.14	.43	.23	.05	.10	.15	
BRIDGEVILLE 4 NNW											30	.48		10	T	
BURNT RANCH 1 S				.05	T				.20	T	10	.36	.06	.09		
CALISTOGA														02		
CALLAHAN			T	T	T	T			.04		05		T	.73		
CECILVILLE 5 SE		T	.05	.03	.06	.25	T	.12	.55		32	.25	T	25	T	
CLOVERDALE 3 SSE													.08			
COPCO 1 DAM					.30				.01	.20	14		.20	12	.05	
COVELO	-	-	-	-	-	-	-	-	-	-		-	-		-	
CRESCENT CITY 1 N										.13	*	*	2.11			
CRESCENT CITY 7 ENE	-	-	-	-	-	-	-	-	-	-		-	-		-	
EUREKA WSO CI R											34		.14	08	.01	
FOREST GLEN						.81						.63	.40			
FORT BRAGG							.01	.01			07	.09		23		
FORT DICK											1 40	.43	.12	03	.01	
FORT JONES RANGER STN			.18		.12		.03			.02	01	.05	T	1 20	T	
FORT ROSS											03	.03	.05			
GARBERVILLE											61	.06	.04	17		
GASQUET RANGER STATION					T				T		72	.18	.16	04	T	
GRATON								T	.01					05	T	
GREENVIEW	.08	.10									10			95		
GRIZZLY CREEK ST PK											23	.13		14	.02	
GUERNEVILLE FIRE DEPT									.01			T	.08	T		
HAPPY CAMP RANGER STN			.22	.54	.09					.02	17	.42	T	.28		
HAYFORK RANGER STATION					.56		.88	.50	1.60	.48	05	.64		64		
HEALDSBURG													.04	T		
HEALDSBURG 2														02		
HILTS				.38		.26			.11			.20	.10	13		
HOOPA	-	-	-	-	-	-	-	-	-	-		-	-		-	
KENTFIELD														06		
KLAMATH R					.02						77	.17	.13	02		
LAVA BEDS NAT MONUMENT					.87	.11	.20	T					.24	23	.02	
MAD RIVER RANGER STN					.03						60	.20				
MOUNT HEBRON R S				T	.12	.19	.03			.08		.17	.05	67	.05	
MUIR WOODS							.01	.01	.02		09	.01		02	.01	
NAPA STATE HOSPITAL													T	T	T	
OAK KNOLL R S 2			.04	.06	.19	.01				.06	08	.14	.01	60	.01	
OAKVILLE 1 WNW	-	-	-	-	-	-	-	-	-	-		-	-		-	
OCCIDENTAL												10				
ORICK PRAIRIE CREEK PK											70	27	.12	07		
ORLEANS								05	.10		63	31	.14	12	T	
PETALUMA FIRE STN 3														01		
POINT ARENA											13	16		09		
POTTER VALLEY P H					.06									02	.08	
RICHARDSON GROVE ST PK												68	.11	11	*	
SAINT HELENA													.06			
SAN RAFAEL	-	-	-		-		-		-	-			-		-	
SANTA ROSA			T				01		01					01		
SAWYERS BAR RANGER STN				35	T	06	36		40	.59	11	51		42		
SCOTIA											15	03		13	.01	
SHELTER COVE AVIATION											2 75	69	.06	03		
SONOMA														05		
STANDISH-HICKEY ST PK											26	11				
TRINITY RIVER HATCH			05	48			14					26		51	.02	
TULELAKE R					.28	02			09				.25	28	.03	
UKIAH													01	26	T	
UKIAH 4 WSW											01	02		34	.27	
UPPER MATTOLE											1 14	10				
WARM SPRINGS DAM														06		
WEAVERVILLE RANGER STN		11			13		12	06		T	37	09	03	20	T	

SEE REFERENCE NOTES FOLLOWING STATION INDEX

DAILY PRECIPITATION (INCHES)

CALIFORNIA
JUNE 1982

STATION	TOTAL	DAY OF MONTH 1	2	3	4	5	6	7	8	9	10	11	12	13	14	15
WEED FIRE DEPARTMENT	3.17	.27	.01		T	.22								.28		
WILLITS 1 NE	.13															
WILLOW CREEK 1 NW	1.59					.08										
YREKA	4.35	.01				.02							.05	.09		
SACRAMENTO DRAINAGE 02																
ADIN RANGER STATION	.74			.16												
ALTURAS RANGER STATION	1.69				.04	.13							.01	T	.02	
AUBURN	.60					01										
AUBURN DAM PROJECT	.61															
BLUE CANYON WSMO //R	1.31				01	01										
BOWMAN DAM	.55															
BROOKS FARNHAM RANCH	.13											T				
BRUSH CREEK R S	1.15					31							.02			
BUCKHORN	.99		T	.26									T			
BUCKS CREEK P H	1.75				.11	02							.02	.01		
BURNEY	1.28				.25	.05								.04		
CANBY RANGER STATION	1.61		.08	.04	32	*	*	.05					.01		.06	
CANYON DAM	1.21														.03	
CHALLENGE RANGER STA	M	-	-	-	-	-	-	-			-	-	-	-	-	-
CHESTER	.61				02	T	T									
CHICO UNIVERSITY FARM	1.33												.02			
CLEARLAKE HIGHLANDS	.27															
COLEMAN FISHERIES STA	2.83				.01							.25				
COLFAX	.93					.13							T			
COLGATE POWER HOUSE	.65					02										
COLUSA 2 SSW	.28												T			
CORNING HOUGHTON RANCH	1.86															
DAVIS 2 WSW EXP FARM	.07															
DEER CREEK FOREBAY	M	-	-	-				-		-	-	-	-	-	-	-
DE SABLA	1.24												.04			
DOBBINS 1 S	.68															
DOWNIEVILLE RANGER STA	2.01														.04	
DUNSMUIR TRTMT PLANT	1.73	.12			T									.06		
EAST PARK RESERVOIR	.52													.18		
FAIRFIELD FIRE STN 2	.01															
FOLSOM DAM	.36															
FORESTHILL RANGER STA	.99					.07										
FRENCH GULCH	M	-	-	-	-	-	-	-		-	-	-	-	-	-	-
GEORGETOWN RANGER STA	.78					.12										
GOLD RUN	1.06					.30										
GRASS VALLEY 2	.66					.03										
GREENVILLE RANGER STA	.82				.02	.13		T								
HARRISON GULCH R S	1.19													.40		
HARRY ENGLEBRIGHT DAM	.40					09										
HAT CREEK P H 1	M	-	-	-	-	-	-	-	-	-	-	-	-	-	-	-
IOWA HILL	1.00					.10										
JESS VALLEY	2.49	T		T	.60	.26								T	.30	
KELSEY 1 N	.62															
LAKEPORT	.06															
LAKE SOLANO	T .00												T	T		
LAKE SPAULDING	M	-	-	-	-	-	-	-	-	-	-	-	-	-	-	-
MANZANITA LAKE	4.10				42	.14								.10	T	
MARKLEY COVE	.19															
MARYSVILLE	.25															
MC CLOUD	3.34	.21			T	.12								T		
MIDDLETOWN	.07															
MINERAL	3.27				.47											
MOUNT SHASTA WSO CI //R	3.56			.02	.15									.29	.13	
NEVADA CITY	.95					.30								.17		
NICOLAUS 2	.17														T	
ONO	M	-	-	-	-	-	-	-	-	-	-	-	-	-	-	-
ORLAND	M	-	-	-	-	-	-	-	-	-	-	-	-	-	-	-
OROVILLE DAM	1.09					.06								T		
PACIFIC HOUSE	.71					T										

SEE REFERENCE NOTES FOLLOWING STATION INDEX

DAILY PRECIPITATION (CONT)

CALIFORNIA
JUNE 1982

STATION	DAY OF MONTH 16	17	18	19	20	21	22	23	24	25	26	27	28	29	30	31
WEED FIRE DEPARTMENT			.01		.01	.01				.04		.39	.03	1.90		
WILLITS 1 NE											.04	T	.01	.05	.03	
WILLOW CREEK 1 NW				.05			.03			.60	.19	.52		.12		
YREKA					1.[illegible]		.05			.88		.13	.05	1.24	T	
SACRAMENTO DRAINAGE 02																
ADIN RANGER STATION													.09	.34	.15	
ALTURAS RANGER STATION		T	.14	.02		.85	T			.03				.39	.06	
AUBURN														.47	.12	
AUBURN DAM PROJECT														.58	.03	
BLUE CANYON WSMO / R		.05	.19	.09										.73	.23	
BOWMAN DAM			.18	.09			.04							.22	.02	
BROOKS FARNHAM RANCH														.10	.03	
BRUSH CREEK R S													.82			
BUCKHORN		T	T	T									.50	.23		
BUCKS CREEK P H			.31	.29	.04								.07	.87	.01	
BURNEY			.01	.37	.01	.05								.50		
CANBY RANGER STATION			.23	.02	*	.16				.03			.07	.50	.04	
CANYON DAM				.85								.01		.28	.04	
CHALLENGE RANGER STA	-	-	-	-	-	-	-	-			-	-	-		-	
CHESTER	T		.02	T			.04	T				.07	.01	.36	.09	
CHICO UNIVERSITY FARM			.03											1.28		
CLEARLAKE HIGHLANDS														.03	.24	
COLEMAN FISHERIES STA		1.22											1.35			
COLFAX													T	.71	.09	
COLGATE POWER HOUSE														.63		
COLUSA 2 SSW			.18											.10		
CORNING HOUGHTON RANCH														1.86		
DAVIS 2 WSW EXP FARM														.07		
DEER CREEK FOREBAY	-	-	-	-	-	-	-	-			-	-	-		-	
DE SABLA				.05									.03	1.11	.01	
DOBBINS 1 S			T										T	.68	T	
DOWNIEVILLE RANGER STA			.24	.75									.01	.96	.01	
DUNSMUIR TRTMT PLANT					T	T	.50				T	T	.28	.77	T	
EAST PARK RESERVOIR														.30	.04	
FAIRFIELD FIRE STN 2														.01		
FOLSOM DAM														.31	.05	
FORESTHILL RANGER STA		.05												.82	.05	
FRENCH GULCH	-	-	-	-	-	-	-	-			-	-	-		-	
GEORGETOWN RANGER STA														.58	.08	
GOLD RUN				.01										.74	.01	
GRASS VALLEY 2														.62	.01	
GREENVILLE RANGER STA		.01	.08	.12									.06	.30	.10	
HARRISON GULCH R S					T	.20	.09			T	.39			.11		
HARRY ENGLEBRIGHT DAM														.31		
HAT CREEK P H 1	-	-	-	-	-	-	-	-			-	-	-		-	
IOWA HILL		.01		.02										.82	.05	
JESS VALLEY		.15	T		.03		.50							.50	.15	
KELSEY 1 N														.47	.15	
LAKEPORT														.06		
LAKE SOLANO														T	T	
LAKE SPAULDING	-	-	-	-	-	-	-	-	-		-	-	-		-	
MANZANITA LAKE			.76	T	.39	.78			.01	.01				1.30	.19	
MARKLEY COVE														.03	.16	
MARYSVILLE														.25		
MC CLOUD		T	T	.68	1.18		T					.37	T	.78		
MIDDLETOWN														.02	.05	
MINERAL			.20	T	.13								1.26	.04	.75	
MOUNT SHASTA WSO CI / R			.01	.64	.38				.01		1.09		.88	.21	T	
NEVADA CITY														.65		
NICOLAUS 2			T											.17		
ONO	-	-	-	-	-	-	-	-	-			-	-		-	
ORLAND	-	-	-	-		-		-				-	-		-	
OROVILLE DAM				.44									T	.57	.02	
PACIFIC HOUSE			.08	.02										.57	.04	

SEE REFERENCE NOTES FOLLOWING STATION INDEX

DAILY PRECIPITATION (INCHES)

CALIFORNIA
JUNE 1982

STATION	TOTAL	DAY OF MONTH 1	2	3	4	5	6	7	8	9	10	11	12	13	14	15
PARADISE	1.13															
PASKENTA RANGER STA	1.22															
PAYNES CREEK	1.57					.13								T		
PIT RIVER P H 1	1.54				.29	.10								.03		
PIT RIVER P H 5	1.79				.26									.20		
PLACERVILLE	.38															
PLACERVILLE IFG	.47															
PORTOLA	.70															
QUINCY	1.60				T	.06									T	
RED BLUFF WSO AP R	1.63												.01	.01		
REDDING FIRE STN 4	2.73			.45	.01									.03		
REPRESA	.32															
ROUND MT P G AND E	1.86				.35							.04				
SACRAMENTO FAA AP R	.15												T			
SACRAMENTO WSO CI R	.17															
SHASTA DAM	2.31				.04	.07										
SHINGLETOWN 2 E	1.29	.02			.19	.02										
SIERRA CITY	1.67													.13		
SIERRAVILLE R S //	.57					T										
STONYFORD RANGER STA	.77												.22			
STONY GORGE RESERVOIR	.43								.05					.01		
STRAWBERRY VALLEY	1.16			T	.15								T			
TWIN LAKES	1.81					.05					T					
UPPER LAKE 7 W	.01															
VACAVILLE	M	-	-	-	-	-	-	-	-	-	-	-	-	-	-	-
VINTON	.75															
VOLTA POWER HOUSE	1.03	.04			.08								.03			
WHISKEYTOWN RES	3.10												T	.08		
WILLIAMS	.75															
WILLOWS 6 W	1.81				T								T			
WINTERS	.06													T		
WOODLAND 1 WNW	.33												T			
NORTHEAST INTERIOR BASINS 03																
BOCA	1.71					T										
BODIE	1.90															
BRIDGEPORT	3.99															
CEDARVILLE	.48	.01			.08	.03								.02	T	
DONNER MEMORIAL ST PK	1.23					.09								T		
DOYLE	.15					T										
DOYLE 4 SSE	.84															
ECHO SUMMIT-SIERRA SKI R	2.48					.07						.01		T	T	
ELLERY LAKE //	2.08															
FORT BIDWELL	1.70	.16			.34	.11								.35	.06	
GEM LAKE	2.08															
MONO LAKE	1.37															
SAGEHEN CREEK	.88					.05									.02	
SUSANVILLE AIRPORT	.91				.07	.01								.02		
TAHOE CITY	2.09					.57									T	
TERMO	1.14	T	T	T	.20	.01						T	T			T
TRUCKEE RANGER STATION	.83					.05										
WOODFORDS	.14															
CENTRAL COAST DRAINAGE 04																
BEN LOMOND 4	.26															
BERKELEY	.16															
BIG SUR STATE PARK	.68															
BLACK MOUNTAIN 2 SW	M	-	-	-	-	-	-	-	-	-	-	-	-	-	-	-
GILROY	.33															
HALF MOON BAY	.42															
HOLLISTER 2	.32															
KING CITY	.18															
LIVERMORE	.28															
LOS GATOS	.56															

SEE REFERENCE NOTES FOLLOWING STATION INDEX

DAILY PRECIPITATION (CONT)

CALIFORNIA
JUNE 1982

STATION	DAY OF MONTH 16	17	18	19	20	21	22	23	24	25	26	27	28	29	30	31
PARADISE				.01										.87	.17	
PASKENTA RANGER STA														1.15	.07	
PAYNES CREEK			.11	T	T									1.25	.08	
PIT RIVER P H 1			.56	.02					.01				.21	.32		
PIT RIVER P H 5			.56									.02	.17	1.01	.08	
PLACERVILLE														.29	.09	
PLACERVILLE IFG														.41	.06	
PORTOLA	.10	T		.23								T		.07	.30	
QUINCY			.10	.28										.54	.02	
RED BLUFF WSO AP R		.08	T										1.17	.34	.02	
REDDING FIRE STN 4			.04								.26		.25	1.67		
REPRESA													T	.32		
ROUND MT P G AND E		.12											.29	.50	.56	
SACRAMENTO FAA AP R													.02	.13		
SACRAMENTO WSO CI R													.04	.13		
SHASTA DAM												.18	T	2.02		
SHINGLETOWN 2 E			.08									.03		.84	.11	
SIERRA CITY		.03	.41	.06	.34								.05	.62	.03	
SIERRAVILLE R S //			.35	.15	.05									T	.02	
STONYFORD RANGER STA		.02											.16	.36	.01	
STONY GORGE RESERVOIR							.02					.04	.30			
STRAWBERRY VALLEY			T	.06							T	T		.82	.13	
TWIN LAKES		.17	.64	.02	.05		.03	T	.03				.28	.43	.13	
UPPER LAKE 7 W												T	.01			
VACAVILLE			-	-	-			-			-					
VINTON			T	.34	.04				.15					.10	.12	
VOLTA POWER HOUSE												.11	.12	.71	.04	
WHISKEYTOWN RES			.30				T					.14		2.57	.02	
WILLIAMS		.41											.26	.08		
WILLOWS 6 W			.51	.03									.13	1.23	.01	
WINTERS														.06	T	
WOODLAND 1 WNW			.08											.13	.06	
NORTHEAST INTERIOR BASINS 03																
BOCA		.35	.20	.51		.05				.15				.10	.25	
BODIE	.23	.62	.35				.14							.10	.26	
BRIDGEPORT			.50	.20	.80		.20						.04	.25		
CEDARVILLE										.15				.13		
DONNER MEMORIAL ST PK	.03	.08	.73							.04			.03	.12	.05	
DOYLE				.02									.17			
DOYLE 4 SSE								.02						.02	.80	
ECHO SUMMIT-SIERRA SKI R			.12	.51	.04	.09		.02					T	.44	.38	
ELLERY LAKE //				.18	.04								.08	.08	.20	
FORT BIDWELL						.02			.20			.10	.07	.15	.14	
GEM LAKE		.14	.30	.18	.04	.10	.08	.02				.04	.14	.58	.46	
MONO LAKE		.27	.14	.11	.08		.05						T	.10	.42	
SAGEHEN CREEK		.01	.02	.41	T							T	T	.11	.26	
SUSANVILLE AIRPORT			.25	.14										.18	.24	
TAHOE CITY			T	.86	T					.38			.04	.14	.10	
TERMO	T	.02	T	.04	.04	T	.05	.01	T			.04	.14	.53	.18	
TRUCKEE RANGER STATION			.02	.61									.04	.09	T	
WOODFORDS								.14								
CENTRAL COAST DRAINAGE 04																
BEN LOMOND 4		.01	.01	.02										.1	.01	
BERKELEY													.06	.08	.02	
BIG SUR STATE PARK														.09	.59	
BLACK MOUNTAIN 2 SW	-	-	-	-		-									-	
GILROY														.12	.21	
HALF MOON BAY														.42	T	
HOLLISTER 2														.06	.26	
KING CITY														.07	.11	
LIVERMORE														.18	T	
LOS GATOS														.16		

SEE REFERENCE NOTES FOLLOWING STATION INDEX

DAILY PRECIPITATION (INCHES)

CALIFORNIA
JUNE 1982

STATION		TOTAL	DAY OF MONTH 1	2	3	4	5	6	7	8	9	10	11	12	13	14	15
LOS GATOS 4 SW		.82															
MARTINEZ WATER PLANT		.03															
MONTEREY		.53													T	T	
MORRO BAY FIRE DEPT		.29															
MOUNT DIABLO JUNCTION		.11															
MOUNT HAMILTON		.41															
NEWARK		.10															
OAKLAND MUSEUM		.19															
PAICINES OHRWALL RANCH		1.01															
PALO ALTO		.44															
PALOMA		.78															
PASO ROBLES		.02															
PASO ROBLES FAA AP		.02															
PINNACLES NAT MONUMENT		.00															
PISMO BEACH		.11															
PRIEST VALLEY		.23															
REDWOOD CITY		.10															
RICHMOND		.11															
SALINAS 3 E		.18															
SALINAS FAA AP		.32													T	T	
SALINAS DAM		.18															
SAN CLEMENTE DAM		.42															
S F RICHMOND SUNSET	R	M	-	-		-			-	-	-		-	-	-	-	-
SAN FRANCISCO WSO AP	R	.06										T					
SAN FRANCISCO WSO CI	R	.06															
SAN GREGORIO 2 SE		.27															
SAN JOSE		.15															
SAN LUIS OBISPO POLY		.17															
SANTA CRUZ		.27															
SANTA MARGARITA BOOST		.09															
SOLEDAD		.34															
SPRECKELS HWY BRIDGE		.43															
UPR SAN LEANDRO FILTER		M	-	-	-		-	-	-	-	-			-	-	-	-
WATSONVILLE WATERWORKS		.38															
WOODSIDE FIRE STN 1		.17															
WRIGHTS		.27															
SAN JOAQUIN DRAINAGE 05																	
ANTIOCH PUMPING PL 3		.00															
ASH MOUNTAIN		1.33															
AUBERRY 1 NW		.75															
BAKERSFIELD WSO AP	R	.42															
BALCH POWER HOUSE		.94															
BUTTONWILLOW		.00															
CALAVERAS BIG TREES		.63														T	
CALAVERAS RANGER STN		.40															
CAMP PARDEE		.17															
CHERRY VALLEY DAM		1.54															
COALINGA	T	.00															
COARSEGOLD 1 NW		1.04															
CORCORAN IRRIG DIST		.18															
DELANO		.00															
DENAIR 3 NNE		M	-	-	-	-	-	-	-	-	-	-	-	-	-	-	-
ELECTRA POWER HOUSE		.36															
ELLIOTT		.36															
EXCHEQUER RESERVOIR		.17															
FIDDLETOWN DEXTER RANCH		.31															
FIVE POINTS 5 SSW		2.50															
FRESNO WSO AP	R	.31															
FRIANT GOVERNMENT CAMP		.22															
GLENNVILLE		.21															
GRANT GROVE		1.35															
GROVELAND RANGER STA		.78															
HANFORD 2 S		.45															
HETCH HETCHY		1.34															

SEE REFERENCE NOTES FOLLOWING STATION INDEX

DAILY PRECIPITATION (CONT)

CALIFORNIA
JUNE 1982

STATION	DAY OF MONTH 16	17	18	19	20	21	22	23	24	25	26	27	28	29	30	31
LOS GATOS 4 SW				.20										.10	.52	
MARTINEZ WATER PLANT														.03		
MONTEREY		.01		.06	T	T	.05	.03	T					.37	.01	
MORRO BAY FIRE DEPT													.06	.23		
MOUNT DIABLO JUNCTION														.10	.01	
MOUNT HAMILTON														.41		
NEWARK														.10		
OAKLAND MUSEUM														.19	T	
PAICINES OHRWALL RANCH														.08	.93	
PALO ALTO														.05	.39	
PALOMA				.06	.11									.70	.01	
PASO ROBLES														T	.02	
PASO ROBLES FAA AP							T							.02		
PINNACLES NAT MONUMENT																
PISMO BEACH															.11	
PRIEST VALLEY		.15												.18		
REDWOOD CITY														.10		
RICHMOND														.11		
SALINAS 3 E														.18		
SALINAS FAA AP				T		T	.01	.02	T		.01	T	.01	.27	T	
SALINAS DAM														.18		
SAN CLEMENTE DAM		T		.01										.06	.35	
S F RICHMOND SUNSET R							-	-	-			-		-	-	
SAN FRANCISCO WSO AP R						T			T			T	T	.06	T	
SAN FRANCISCO WSO CI R													.02	.04		
SAN GREGORIO 2 SE						.02	T		.01			.03	T	.13	.08	
SAN JOSE														.13	.02	
SAN LUIS OBISPO POLY														.01	.16	
SANTA CRUZ			.01	.01	.01	.01	.01							.13	.09	
SANTA MARGARITA BOOST														.02	.07	
SOLEDAD														.06	.28	
SPRECKELS HWY BRIDGE				.06										.13	.24	
UPR SAN LEANDRO FILTER							-	-	-			-		-	-	
WATSONVILLE WATERWORKS														.21	.17	
WOODSIDE FIRE STN 1													T	.17		
WRIGHTS														.27		
SAN JOAQUIN DRAINAGE 05																
ANTIOCH PUMPING PL 3																
ASH MOUNTAIN			.01											.02	1.30	
AUBERRY 1 NW													.13	.39	.23	
BAKERSFIELD WSO AP R														.40	.02	
BALCH POWER HOUSE														.64	.30	
BUTTONWILLOW																
CALAVERAS BIG TREES		T		T										.30	.33	
CALAVERAS RANGER STN														.25	.15	
CAMP PARDEE														.17	T	
CHERRY VALLEY DAM	T	T	.08									T	.99	.47	T	
COALINGA		T												T		
COARSEGOLD 1 NW													.78	.14	.12	
CORCORAN IRRIG DIST														.01	.17	
DELANO																
DENAIR 3 NNE	-	-	-										-	-	-	
ELECTRA POWER HOUSE														.36		
ELLIOTT														.34	.02	
EXCHEQUER RESERVOIR			T											.11	.06	
FIDDLETOWN DEXTER RANCH														.28	.02	
FIVE POINTS 5 SSW														2.50		
FRESNO WSO AP R													T	.12	.19	
FRIANT GOVERNMENT CAMP														.06	.16	
GLENNVILLE															.21	
GRANT GROVE														.20	.15	
GROVELAND RANGER STA														.55	.23	
HANFORD 2 S														.08	.37	
HETCH HETCHY	T	T	.06								T	.40	.88	T	T	

SEE REFERENCE NOTES FOLLOWING STATION INDEX

DAILY PRECIPITATION (INCHES)

CALIFORNIA
JUNE 1982

STATION	TOTAL	DAY OF MONTH 1	2	3	4	5	6	7	8	9	10	11	12	13	14	15
HUNTINGTON LAKE	1.60															
KERLINGER	.37															
KERN RIVER P H 1	.16															
KERN RIVER P H 3	.02															
KETTLEMAN STATION	.02															
LEBEC	.04															
LEMON COVE	1.06															
LINDSAY	1.12															
LODGEPOLE	1.49															
LODI	.36															
LOS BANOS	.10															
LOS BANOS ARBURUA RCH	.60															
LOS BANOS DET RESV	.17															
MADERA	.20															
MARICOPA	.00															
MARIPOSA	.69															
MATHER	1.63															
MENDOTA DAM	.12															
MERCED MUNICIPAL AP	.05															
MODESTO	.24															
NEWMAN	.11															
NEW MELONES DAM	.20															
NORTH FORK RANGER STA	1.28															
ORANGE COVE	1.30															
PANOCHE 2 W	.42															
PATTIWAY	.03															
PINE FLAT DAM	.85															
PORTERVILLE	.22															
POSEY 3 E	2.00															
SALT SPRINGS PWR HOUSE	1.42															
SAN LUIS DAM	.36															
SONORA R S	.25															
SO ENT YOSEMITE N P	3.08															
STOCKTON WSO AP	.18															
STOCKTON FIRE STA 4	.40															
TEHACHAPI	.20															
TEJON RANCHO	.30															
THREE RVRS EDISON PH 1	1.72															
TIGER CREEK P H	.77															
TRACY CARBONA	.26															
TRACY PUMPING PLANT	.29															
TURLOCK	.11															
VISALIA	.76															
WASCO	.12															
WESTHAVEN	.04															
WEST POINT	.66				04											
WOFFORD HEIGHTS	.13															
YOSEMITE PARK HEADQTRS	4.00															
SOUTH COAST DRAINAGE 06																
ACTON-ESDO CYN FC261F	.00															
ALISO CN OAT MT FC 446	.00															
ALPINE	.36															
ALTADENA	.37															
ANZA	.00															
AVALON PLEASURE PIER	T .00															
BIG BEAR LAKE	.35															
BIG TUJUNGA DAM FC46DE	.00															
BURBANK VALLEY PMP PLT	.04															
CACHUMA LAKE	.01															
CAMPO	T .00															
CANOGA PARK PIERCE COL	.06															
CHATSWORTH FC 24 F	.00															
CHULA VISTA	.11															
CORONA	.02															

SEE REFERENCE NOTES FOLLOWING STATION INDEX

DAILY PRECIPITATION (CONT)

CALIFORNIA
JUNE 1982

STATION	DAY OF MONTH															
	16	17	18	19	20	21	22	23	24	25	26	27	28	29	30	31
HUNTINGTON LAKE							.20							1.20	.20	
KERLINGER														.22	.15	
KERN RIVER P H 1															.16	
KERN RIVER P H 3		T													.02	
KETTLEMAN STATION													.02			
LEBEC			T											.02	.02	
LEMON COVE														.05	1.03	
LINDSAY														.05	1.07	
LODGEPOLE			T	.09	58	T	T							.17	.65	
LODI			T											.36		
LOS BANOS														.05	.05	
LOS BANOS ARBURUA RCH														.60	T	
LOS BANOS DET RESV														.06	.11	
MADERA														.15	.05	
MARICOPA																
MARIPOSA														.53	.16	
MATHER	T	T	T										T	.83	.80	
MENDOTA DAM														.02	.10	
MERCED MUNICIPAL AP														.05		
MODESTO													.05	.13		
NEWMAN														.11		
NEW MELONES DAM														.18	.02	
NORTH FORK RANGER STA														.80	.48	
ORANGE COVE														.15	1.15	
PANOCHE 2 W														.42	T	
PATTIWAY															.03	
PINE FLAT DAM														.01	.84	
PORTERVILLE				T										T	.22	
POSEY 3 E		T													2.00	
SALT SPRINGS PWR HOUSE	.04	.15	T	.16										1.05	.02	
SAN LUIS DAM														.03	.27	
SONORA R S														.20	.05	
SO ENT YOSEMITE N P	.47									76				1.20	.65	
STOCKTON WSO AP													T	.18	T	
STOCKTON FIRE STA 4														.40		
TEHACHAPI			06	T	02	.06									06	
TEJON RANCHO															.30	
THREE RVRS EDISON PH 1														.03	1.63	
TIGER CREEK P H														.63	.08	
TRACY CARBONA															26	
TRACY PUMPING PLANT														.27	02	
TURLOCK														.11		
VISALIA														.04	72	
WASCO														.10	02	
WESTHAVEN														.02	02	
WEST POINT														.50	12	
WOFFORD HEIGHTS			03	.04	04										02	
YOSEMITE PARK HEADQTRS		.05		.68		.24								1.17	1.86	
SOUTH COAST DRAINAGE 06																
ACTON-ESDO CYN FC261F																
ALISO CN OAT MT FC 446																
ALPINE		.06	12		02	.07	.09									
ALTADENA		.07	27				.03									
ANZA																
AVALON PLEASURE PIER		T														
BIG BEAR LAKE			35	T												
BIG TUJUNGA DAM FC46DE																
BURBANK VALLEY PMP PLT		.02	02													
CACHUMA LAKE														T	03	
CAMPO							T									
CANOGA PARK PIERCE COL		.04	02													
CHATSWORTH FC 24 F																
CHULA VISTA		07				01	03									
CORONA			02													

SEE REFERENCE NOTES FOLLOWING STATION INDEX

DAILY PRECIPITATION (INCHES)

STATION		TOTAL	DAY OF MONTH 1	2	3	4	5	6	7	8	9	10	11	12	13	14	15
COVINA TEMPLE FC 193 B		.04															
CRYSTAL LAKE FC 283C		.00															
CULVER CITY		.00															
CUYAMACA		.03															
DESCANSO RANGER STN		.00															
DOWNEY FIRE STN FC107D		.00															
DRY CANYON RESERVOIR	T	.00															
EL CAJON		.00															
EL CAPITAN DAM		.18															
ELSINORE		.00															
ESCONDIDO 2		.12															
FONTANA 5 N		.01															
FONTANA KAISER		.00															
GIBRALTAR DAM 2		.00															
GLENDORA WEST FC 185		.28															
HEMET		.00															
HENSHAW DAM		.02				T		T									
IDYLLWILD FIRE DEPT		.00															
JULIAN WYNOLA		.10															
JUNCAL DAM		.07															
LA CRESCENTA FC 251 B		.17															
LAGUNA BEACH		.09															
LAKESIDE 2 E		.27															
LA MESA		.25															
LECHUZA PT STN FC-352B		.01															
LOMPOC		.02															
LONG BEACH WSO AP	RT	.00															
LOS ALAMOS		.00															
LOS ANGELES WSO AP	R	.01															
LOS ANGELES CIVIC CTR	R	.00															
LOS PRIETOS RANGER STA		.00															
LYTLE CREEK RANGER STN		.00															
MONTEBELLO		.00															
MT WILSON 2		M	-		-						-	-			-		
NEW CUYAMA FIRE STA		.00															
NEWHALL SOLEDAD FC32CE		.00															
NEWPORT BEACH HARBOR		.00															
OAK GROVE RANGER STN		.01															
OCEANSIDE MARINA		.18															
OJAI		.00															
OXNARD		.00															
PACOIMA DAM FC 33 A E		.21															
PALOMAR MT OBSERVATORY		M	-	-	-	-	-			-		-			-	-	-
PALOS VERDES EST FC43D		.11															
PASADENA		.21															
PIRU 2 ESE		.00															
POMONA CAL POLY		.00															
POWAY VALLEY		M	-		-	-	-		-	-	-		-	-		-	-
RAMONA FIRE DEPT		.20															
REDLANDS		.05															
RIVERSIDE FIRE STN 3		.11															
RIVERSIDE CIT EXP STN	R	.09															
SALSIPUEDES GAGING STN		.03															
SAN BERNARDINO CO HOSP		.04															
SANDBERG PTL FC130B		.04															
SANDBERG WSMO	//R	.00															
SAN DIEGO WSO AP	R	.04										T					
SAN DIMAS FIRE WD FC95		.09															
SAN GABRIEL CANYON PH		.23															
SAN GABRIEL DM FC425BE		.07															
SAN GABRIEL FIRE DEPT	T	.00						T									
SAN JACINTO RANGER STN		.07															
SAN PASQUAL ANIMAL PK		M	-	-	-		-	-		-	-		-	-	-	-	-
SANTA ANA FIRE STATION		.05															
SANTA BARBARA		.00															
SANTA BARBARA FAA AP	T	.00															

SEE REFERENCE NOTES FOLLOWING STATION INDEX

DAILY PRECIPITATION (CONT)

CALIFORNIA
JUNE 1982

STATION		DAY OF MONTH 16	17	18	19	20	21	22	23	24	25	26	27	28	29	30	31
COVINA TEMPLE FC 193 B			.03	.01													
CRYSTAL LAKE FC 283C																	
CULVER CITY																	
CUYAMACA			.03														
DESCANSO RANGER STN																	
DOWNEY FIRE STN FC107D																	
DRY CANYON RESERVOIR			T	T													
EL CAJON																	
EL CAPITAN DAM			.01	.07		.01	.04	.05									
ELSINORE																	
ESCONDIDO 2			.03	.05		.01	.03										
FONTANA 5 N				.01													
FONTANA KAISER																	
GIBRALTAR DAM 2																	
GLENDORA WEST FC 185			.10	.14				.04									
HEMET																	
HENSHAW DAM					T	T	.01		.01							T	
IDYLLWILD FIRE DEPT																	
JULIAN WYNOLA				.10													
JUNCAL DAM			.04	.01				.02									
LA CRESCENTA FC 251 B			.06	.11													
LAGUNA BEACH		.03	.06														
LAKESIDE 2 E			.06	.12		T	.04	.05									
LA MESA			.14	.02		T	.05	.04								T	
LECHUZA PT STN FC-352B			.01														
LOMPOC																.02	
LONG BEACH WSO AP	R		T				T	T									
LOS ALAMOS																	
LOS ANGELES WSO AP	R	T	.01	T			T	T									
LOS ANGELES CIVIC CTR	R																
LOS PRIETOS RANGER STA																	
LYTLE CREEK RANGER STN																	
MONTEBELLO																	
MT WILSON 2		-	-	-	-	-	-	-	-		-					-	
NEW CUYAMA FIRE STA																	
NEWHALL SOLEDAD FC32CE																	
NEWPORT BEACH HARBOR																	
OAK GROVE RANGER STN				.01													
OCEANSIDE MARINA			.10		.02			.06									
OJAI																	
OXNARD																	
PACOIMA DAM FC 33 A E			.02	.14	.05												
PALOMAR MT OBSERVATORY		-	-	-	-		-	-	-		-		-			-	
PALOS VERDES EST FC43D			.08				.03										
PASADENA			.08	.11	.01		T	.01									
PIRU 2 ESE																	
POMONA CAL POLY																	
POWAY VALLEY		-	-	-	-		-	-	-		-		-		-	-	
RAMONA FIRE DEPT			.02	.17	T		.01										
REDLANDS			.04				.01										
RIVERSIDE FIRE STN 3				.11													
RIVERSIDE CIT EXP STN	R		.02	.06			.01									T	
SALSIPUEDES GAGING STN																.03	
SAN BERNARDINO CO HOSP			.01	.03					T								
SANDBERG PTL FC130B				.01											.03		
SANDBERG WSMO	R																
SAN DIEGO WSO AP	R	.01	.02	T		T	.01	T		T							
SAN DIMAS FIRE WD FC95			.05	.04													
SAN GABRIEL CANYON PH			.08	.12				.03									
SAN GABRIEL DM FC425BE				.04	.02			.01									
SAN GABRIEL FIRE DEPT			T	T													
SAN JACINTO RANGER STN			.07														
SAN PASQUAL ANIMAL PK		-	-	-	-								-		-	-	
SANTA ANA FIRE STATION				.05													
SANTA BARBARA																	
SANTA BARBARA FAA AP		T													T		

SEE REFERENCE NOTES FOLLOWING STATION INDEX

DAILY PRECIPITATION (INCHES)

CALIFORNIA
JUNE 1982

STATION	TOTAL	DAY OF MONTH 1	2	3	4	5	6	7	8	9	10	11	12	13	14	15
SANTA MARIA WSO AP R	.11															
SANTA MONICA PIER	M				-	-			-		-	-	-	-	-	-
SAUGUS PWR PLT 1	.07															
SUN CITY	.03															
TOPANGA PATROL STN FC6	.00															
TORRANCE T	.00															
TUJUNGA	.00															
TUSTIN IRVINE RANCH	.00															
TWITCHELL DAM	.22															
U C L A	.01															
VAN NUYS FC 15A	00															
VENTURA	.06															
VINCENT FIRE STA FC120	.00															
VISTA 2 NNE	M		-			-	-	-	-	-		-	-	-	-	
WALNUT PTL STA FC102C	.00															
WHITTIER CTY H FC 106C	00															
YORBA LINDA	.12															
SOUTHEAST DESERT BASINS 07																
APPLE VALLEY	.00															
BAKER	00															
BARSTOW FIRE STN	.00															
BEAUMONT 1 E	.24										T	T	T	T	T	
BENTON INSPECTION STA	.63															
BIG PINES PARK FC 83B	.00															
BISHOP CREEK INTAKE 2 //R	1.66															
BISHOP WSO AP R	1.29													T		
BLYTHE	.00															
BLYTHE FAA AIRPORT	.00															
BORREGO DESERT PARK	00															
BOULEVARD 2	.00															
BRAWLEY 2 SW	.00															
CALEXICO 2 NE	.00															
CHINA LAKE ARMITAGE	.03															
DAGGETT FAA AIRPORT	.06															
DEATH VALLEY	.00															
DEEP CANYON LABORATORY	.00															
DEEP SPRINGS COLLEGE	.84															
EAGLE MOUNTAIN	.00															
EL CENTRO 2 SSW	.00															
EL MIRAGE FIELD	.00															
FAIRMONT	.00															
GOLD ROCK RANCH	.00															
GOLDSTONE ECHO 2	.00															
HAIWEE	.07															
HAYFIELD PUMPING PLANT	.00															
IMPERIAL	.00															
INDEPENDENCE	.06															
INYOKERN	.20															
IRON MOUNTAIN	.00															
LAKE ARROWHEAD	.07															
LAKE SABRINA //	2.12															
LANCASTER FSS/FAA T	.00															
MECCA FIRE STATION	.00															
MITCHELL CAVERNS	.00															
MOJAVE	.00															
MOUNTAIN PASS	M	-	-	-	-	-	-	-	-	-	-	-	-	-	-	-
NEEDLES FAA AIRPORT	.00															
NILAND	.00															
OCOTILLO 2	M	-	-	-	-	-	-	-	-	-	-	-	-	-	-	-
PALMDALE	.00															
PALM SPRINGS	.00															
PARKER RESERVOIR	.00															
RANDSBURG	.00															
SHOSHONE	.00															

SEE REFERENCE NOTES FOLLOWING STATION INDEX

DAILY PRECIPITATION (CONT)

CALIFORNIA
JUNE 1982

STATION	DAY OF MONTH 16	17	18	19	20	21	22	23	24	25	26	27	28	29	30	31
SANTA MARIA WSO AP R		T				T			T					.11		
SANTA MONICA PIER																
SAUGUS PWR PLT 1			[illegible]													
SUN CITY			[illegible]													
TOPANGA PATROL STN FC6															T	
TORRANCE																
TUJUNGA																
TUSTIN IRVINE RANCH																
TWITCHELL DAM		T												[illegible]		
U C L A		[illegible]	T			[illegible]										
VAN NUYS FC 15A																
VENTURA		[illegible]													[illegible]	
VINCENT FIRE STA FC120																
VISTA 2 NNE					-	-			-							
WALNUT PTL STA FC102C																
WHITTIER CTY H FC 106C																
YORBA LINDA		[illegible]	[illegible]													
SOUTHEAST DESERT BASINS 07																
APPLE VALLEY																
BAKER																
BARSTOW FIRE STN																
BEAUMONT 1 E		02	.20	02			T	[illegible]							T	
BENTON INSPECTION STA		02	.01		.02	T			T				T	43	.15	
BIG PINES PARK FC 83B																
BISHOP CREEK INTAKE 2 / R			.36	14	.04			.04						.04	1.04	
BISHOP WSO AP R		02	.04	68		.01							T	.53	.01	
BLYTHE																
BLYTHE FAA AIRPORT																
BORREGO DESERT PARK																
BOULEVARD 2																
BRAWLEY 2 SW																
CALEXICO 2 NE																
CHINA LAKE ARMITAGE		T	.01	01	.01											
DAGGETT FAA AIRPORT				05	.01											
DEATH VALLEY																
DEEP CANYON LABORATORY																
DEEP SPRINGS COLLEGE					.06	.22	.09	.07	.01					.05	.34	
EAGLE MOUNTAIN																
EL CENTRO 2 SSW																
EL MIRAGE FIELD																
FAIRMONT																
GOLD ROCK RANCH																
GOLDSTONE ECHO 2																
HAIWEE			T		.07	T										
HAYFIELD PUMPING PLANT																
IMPERIAL																
INDEPENDENCE					T					T					.06	
INYOKERN				20	T											
IRON MOUNTAIN																
LAKE ARROWHEAD															.07	
LAKE SABRINA /		10	.80	16			06							.28	.72	
LANCASTER FSS/FAA														T		
MECCA FIRE STATION																
MITCHELL CAVERNS																
MOJAVE																
MOUNTAIN PASS	-		-		-	-		-	-			-	-	-	-	
NEEDLES FAA AIRPORT																
NILAND																
OCOTILLO 2	-		-		-				-			-	-		-	
PALMDALE																
PALM SPRINGS																
PARKER RESERVOIR																
RANDSBURG																
SHOSHONE																

SEE REFERENCE NOTES FOLLOWING STATION INDEX

DAILY PRECIPITATION (INCHES)

CALIFORNIA
JUNE 1982

STATION	TOTAL	DAY OF MONTH 1	2	3	4	5	6	7	8	9	10	11	12	13	14	15
SNOW CREEK UPPER	.00															
SOUTH LAKE	1.36															
THERMAL FAA AP	.00															
TRONA	.66															
TWENTYNINE PALMS	.00															
VALYERMO FIRE STN 79	.05															
VICTORVILLE PUMP PLANT	.00															
WILDROSE RANGER STN	.32															

SEE REFERENCE NOTES FOLLOWING STATION INDEX

DAILY PRECIPITATION (CONT)

CALIFORNIA
JUNE 1982

STATION	DAY OF MONTH															
	16	17	18	19	20	21	22	23	24	25	26	27	28	29	30	31
SNOW CREEK UPPER																
SOUTH LAKE		.66	.30	.06			.06							.66	.22	
THERMAL FAA AP																
TRONA		T	.54		.12									T		
TWENTYNINE PALMS																
VALYERMO FIRE STN 79		.01			.04											
VICTORVILLE PUMP PLANT																
WILDROSE RANGER STN			.13	.03	.16										T	

SEE REFERENCE NOTES FOLLOWING STATION INDEX

DAILY TEMPERATURES(°F)

CALIFORNIA
JUNE 1982

STATION		DAY OF MONTH 1	2	3	4	5	6	7	8	9	10	11	12	13	14	15	16	17	18	19	20	21	22	23	24	25	26	27	28	29	30	31	AVERAGE
CALIFORNIA																																	
NORTH COAST DRAINAGE 01																																	
ANGWIN PAC UNION COL	MAX																																M
	MIN																																M
BIG BAR RANGER STATION	MAX	81	80	76	73	70	75	75	85	92	96	96	80	84	90	95	101	104	105	105	96	93	95	97	95	85	82	78	82	72	79		87.2
	MIN	47	40	37	47	41	50	46	43	45	48	53	49	53	49	53	57	58	60	61	61	61	62	54	58	58	62	55	56	54	51		52.3
CALISTOGA	MAX	75	78	76	73	75	77	79	85	82	78	73	78	83	91	92	87	77	72	81	88	81	81	78	75	78	82	82	72	75	79		79.5
	MIN	47	42	38	40	39	41	42	42	46	49	50	49	44	48	52	52	50	52	50	53	53	53	54	55	53	53	58	54	56	46		48.7
CALLAHAN	MAX	69	69	66	57	61	68	69	74	81	86	82	70	69	79	84	89	88	86	80	77	80	82	84	81	75	74	74	74	68	73		75.6
	MIN	40	34	33	40	36	33	34	35	34	46	52	47	49	44	49	53	53	50	52	52	51	50	49	55	49	59	45	55	46	54		46.0
CECILVILLE 5 SE	MAX	72	69	67	66	68	70	74	81	86	86	80	70	76	86	86	92	94	95	90	87	83	80	87	74	77	70	74	71	69	71		78.4
	MIN	43	31	30	30	36	39	34	33	41	52	48	41	47	43	43	49	54	53	50	54	49	50	52	50	50	56	50	50	47	50		45.2
CLOVERDALE 3 SSE	MAX	78	77	76	76	68	83	78	79	85	82	76	83	84	87	94	90	86	76	80	85	85	80	80	76	75	82	87	82	76	75		80.7
	MIN	52	48	43	45	41	48	44	45	46	47	47	51	57	56	52	51	50	49	47	50	55	53	53	51	54	47	55	54	55	51		49.9
COVELO	MAX																																M
	MIN																																M
CRESCENT CITY 1 N	MAX	60	59	60	60	65	62	62	72	64	57	57	60	64	64	64	63	62	60	58	61	63	60	59	63	70	64	61	60	63	64		61.9
	MIN	52	45	44	48	48	52	45	43	49	48	50	46	51	54	49	47	47	50	51	51	45	51	50	52	55	56	54	52	53	54		49.7
EUREKA WSO CI R	MAX	57	60	61	60	60	58	60	63	62	58	58	62	61	64	61	63	60	62	62	63	61	60	63	65	81	71	68	62	65	61		62.4
	MIN	49	48	45	48	45	49	49	49	49	48	50	51	51	51	50	49	50	50	52	50	50	50	49	51	54	54	54	53	53	54		50.2
FOREST GLEN	MAX	74	70	73	73	70	73	73	75	84	89	88	86	84	80	90	95	96	98	94	90	95	87	90	91	84	78	80	82	61	70		82.4
	MIN	38	32	36	36	34	35	33	39	42	40	43	44	45	45	46	50	53	54	54	50	55	56	51	53	54	50	50	51	49	50		45.6
FORT BRAGG	MAX	58	60	60	61	60	62	61	61	59	55	55	56	63	61	61	60	57	59	60	61	62	57	63	61	64	71	69	63	61	64		60.8
	MIN	50	47	42	46	47	42	41	45	47	47	48	50	45	47	50	47	48	50	50	50	50	50	50	52	50	54	55	54	53	53		48.7
FORT JONES RANGER STN	MAX	79	70	72	66	61	66	70	74	79	88	89	80	74	75	78	91	94	97	93	87	84	82	87	89	79	80	80	75	63	72		79.1
	MIN	45	30	31	40	31	34	33	33	32	44	50	45	51	52	55	60	53	54	56	57	57	50	48	61	57	56	51	54	49	50		47.3
FORT ROSS	MAX	60	61	61	62	63	62	61	61	60	60	60	62	64	64	61	57	58	60	63	62	59	63	65	62	66	65	65	64	67	68		62.2
	MIN	46	42	42	45	44	43	41	43	44	47	44	48	45	45	48	47	42	49	52	52	51	51	52	52	55	56	52	50	52	49		47.6
GRATON	MAX	70	75	77	75	76	76	78	75	72	70	72	72	80	83	84	80	71	68	65	73	71	72	72	70	72	77	79	82	72	76		74.5
	MIN	42	39	35	39	37	39	40	44	45	46	46	50	41	46	46	46	49	51	53	50	52	52	52	55	52	57	52	49	51	48		46.8
GRIZZLY CREEK ST PK	MAX	67	63	65	66	58	63	58	67	79	80	59	63	66	62	73	82	81	77	72	71	76	76	78	78	81	78	70	71	62	62		70.1
	MIN	50	46	43	45	41	45	47	45	46	49	50	52	54	51	50	49	49	51	55	56	52	49	51	53	52	56	54	54	53	53		50.0
HAPPY CAMP RANGER STN	MAX	74	78	73	70	60	69	76	78	85	91	94	78	80	84	85	93	98	100	102	103	82	90	93	92	81	82	82	82	80	81		83.9
	MIN	41	37	38	39	40	39	40	41	43	42	50	46	52	48	50	52	56	57	62	62	60	55	42	44	52	62	55	50	55	55		48.8
HEALDSBURG	MAX	78	82	78	74	78	79	77	80	80	74	75	80	85	94	88	81	76	71	79	79	79	79	77	78	81	80	84	75	77	81		79.3
	MIN	50	46	45	50	50	47	46	49	50	51	50	52	47	52	52	51	53	53	54	55	55	55	56	57	55	60	58	54	55	53		52.0
HILTS	MAX	69	69	67	60	54	68	66	78	85	89	82	71	69	80	89	88	90	93	91	89	82	82	86	85	75	73	70	67	66	70		77.0
	MIN	50	37	34	41	43	41	38	36	40	48	54	44	48	46	50	54	54	54	57	56	55	48	45	51	43	48	48	49	47	50		47.0
HOOPA	MAX																																M
	MIN																																M
KENTFIELD	MAX	70	73	75	72	73	77	74	75	76	71	68	79	76	80	84	78	75	70	73	75	80	77	73	72	76	82	82	79	74	72		75.4
	MIN	46	48	43	46	45	45	40	42	45	46	49	49	46	45	50	49	48	54	53	49	53	54	55	56	57	55	56	55	55	49		49.4
KLAMATH R	MAX	57	60	61	58	60	59	65	69	59	56	56	58	66	65	62	67	65	62	64	67	62	63	62	65	72	63	65	60	62	64		62.5
	MIN	50	47	40	48	45	45	44	45	49	49	50	51	51	47	48	51	49	52	53	53	53	52	52	52	54	59	55	54	54	54		50.2
LAVA BEDS NAT MONUMENT	MAX	65	65	66	60	43	54	61	64	69	77	81	74	65	59	76	83	86	88	88	85	76	76	78	79	79	78	71	73	55	63		71.2
	MIN	39	39	34	32	32	32	35	37	41	47	53	40	44	44	49	55	54	54	57	42	50	50	51	54	46	51	51	49	42	47		45.0
MOUNT HEBRON R S	MAX	67	67	67	68	47	54	66	66	72	80	84	77	65	67	78	84	88	88	88	85	79	79	70	82	82	75	69	73	73	63		73.4
	MIN	36	32	30	30	31	29	34	37	31	31	30	39	45	40	40	40	39	39	39	54	49	48	45	45	42	47	49	50	43	45		39.6
NAPA STATE HOSPITAL	MAX	69	70	69	70	73	72	70	75	75	70	67	71	73	77	80	75	74	72	72	72	72	72	72	73	72	81	78	73	76	73		72.9
	MIN	43	43	39	38	42	46	47	50	48	52	50	50	46	58	54	55	50	58	53	54	53	53	55	55	57	59	58	55	55	53		51.0
ORICK PRAIRIE CREEK PK	MAX	57	60	61	60	62	60	58	61	60	58	57	57	61	67	71	71	69	66	65	67	65	69	66	66	73	66	64	63	64	65		63.6
	MIN	44	46	35	47	43	49	38	44	49	38	49	50	49	42	44	44	44	50	52	51	51	49	49	50	53	57	51	52	52	53		47.5

SEE REFERENCE NOTES FOLLOWING STATION INDEX

DAILY TEMPERATURES(°F)

CALIFORNIA
JUNE 1982

STATION		DAY OF MONTH 1	2	3	4	5	6	7	8	9	10	11	12	13	14	15	16	17	18	19	20	21	22	23	24	25	26	27	28	29	30	31	AVERAGE
ORLEANS	MAX	79	72	71	65	70	72	78	90	93	88	80	72	94	99	100	98	105	95	97	92	93	95	95	90	88	79	75	67	77	79		84.9
	MIN	50	44	40	49	42	51	51	44	47	51	53	48	50	55	59	62	59	61	61	61	65	59	56	59	58	62	55	57	55	55		54.0
PETALUMA FIRE STN 3	MAX	69	69	66	66	74	70	74	75	72	72	71	71	80	85	76	76	74	72	76	76	75	74	77	78	74	84	75	67	76	70		73.8
	MIN	45	41	40	42	33	41	42	43	48	48	47	47	43	48	47	49	49	51	51	53	51	51	52	55	56	51	57	54	53	50		47.9
POINT ARENA	MAX	60	61	60	62	63	62	62	60	61	59	58	59	61	62	64	60	57	60	60	63	63	62	64	61	68	70	65	69	64	66		62.2
	MIN	43	48	46	47	46	45	44	48	47	49	50	50	49	50	50	47	48	50	50	51	51	50	52	53	54	56	55	54	54	53		49.7
POTTER VALLEY P H	MAX	75	75	72	66	73	74	79	85	91	87	73	78	82	93	98	98	100	83	86	89	90	91	89	84	80	78	80	68	73	75		82.2
	MIN	51	47	38	48	38	40	43	44	47	49	49	52	45	50	56	58	59	53	54	55	55	56	56	57	57	63	53	56	53	54		51.2
RICHARDSON GROVE ST PK	MAX	78	73	72	70	50	65	68	74	86	89	82	73	70	86	86	96	98	88	75	88	91	91	90	84	78	76	66	76	66	67		78.4
	MIN	47	45	39	42	42	40	43	46	48	47	52	51	50	51	54	56	52	52	53	52	53	53	50	53	50	56	56	54	54	53		49.8
SAINT HELENA	MAX	76	79	76	74	78	79	79	84	82	78	73	78	82	92	90	86	82	72	82	82	84	82	79	77	81	82	84	73	73	77		79.9
	MIN	45	51	47	44	42	45	49	47	49	48	50	45	53	55	52	51	51	53	53	52	53	54	54	55	55	57	54	55	50	54		50.8
SAN RAFAEL	MAX																																M
	MIN																																M
SANTA ROSA	MAX	70	73	72	72	73	74	74	73	69	65	66	71	79	83	80	72	68	66	74	71	70	70	71	71	74	80	79	70	74	71		72.5
	MIN	48	45	42	43	44	46	47	46	47	48	49	50	45	50	50	48	48	51	52	53	51	50	53	54	55	58	56	53	53	52		49.6
SAWYERS BAR RANGER STN	MAX	82	74	70	66	63	70	73	76	86	90	90	78	80	79	87	96	98	98	95	87	85	86	90	91	77	86	68	75	59	71		80.9
	MIN	38	35	35	39	40	35	36	39	43	47	52	44	44	47	49	56	57	56	56	53	54	51	51	55	51	55	52	54	50	52		47.5
SCOTIA	MAX	64	56	60	61	62	60	57	61	73	68	58	61	61	59	67	72	70	67	66	65	71	67	66	69	73	81	77	68	64	66		65.7
	MIN	49	48	41	44	46	50	49	48	49	49	49	50	51	50	51	51	50	50	51	52	51	51	50	51	55	59	54	53	53	53		50.3
SHELTER COVE AVIATION	MAX	61	56	57	57	62	60	69	66	61	60	62	66	67	73	73	66	60	59	57	62	61	64	62	64	68	67	60	65	69	65		63.3
	MIN	46	42	42	47	45	46	48	46	45	44	45	48	48	49	50	47	48	48	49	49	49	50	48	50	52	55	54	51	52	49		48.1
SONOMA	MAX	72	63	64	66	76	74	78	89	88	83	68	73	82	91	91	91	90	81	84	85	85	84	85	84	78	84	83	80	77	76		80.2
	MIN	39	39	37	38	40	40	42	43	47	48	48	49	41	47	46	47	50	52	53	53	52	51	54	55	54	56	57	50	54	45		47.6
TRINITY RIVER HATCH	MAX	71	76	74	72	63	70	75	78	84	90	89	75	77	82	91	94	99	101	93	90	85	87	90	90	81	78	71	80	69	69		81.5
	MIN	48	38	38	39	33	39	39	41	41	47	42	47	51	48	52	54	56	55	53	59	54	55	53	53	53	53	52	55	52	50		48.3
TULELAKE // R	MAX	69	68	63	61	56	65	67	69	80	83	84	74	70	78	84	90	90	89	87	83	76	77	82	82	76	74	76	74	63	70		75.3
	MIN	43	38	32	36	33	28	35	35	38	40	45	39	46	43	49	51	51	51	56	54	48	49	48	52	44	46	45	49	46	50		44.0
UKIAH	MAX	73	72	70	68	71	72	79	87	90	85	75	78	80	91	99	97	95	89	87	89	91	92	89	83	80	81	79	73	75	75		82.2
	MIN	51	49	41	49	42	44	45	47	50	50	49	53	48	52	59	59	55	52	53	54	54	54	54	56	57	62	54	56	54	53		51.9
WARM SPRINGS DAM	MAX	69	78	77	78	70	78	79	78	83	83	83	77	80	85	94	89	82	75	72	79	79	78	80	79	77	78	80	81	78	78		79.2
	MIN	48	49	48	49	48	49	43	46	47	47	45	43	47	51	50	49	50	51	52	52	53	53	53	54	52	59	57	55	54	50		50.1
WEAVERVILLE RANGER STN	MAX	76	78	74	72	65	72	78	80	85	91	92	77	81	81	92	96	100	102	98	94	88	90	95	92	84	81	70	80	67	70		83.4
	MIN	40	33	32	42	41	33	32	35	35	41	46	41	46	42	46	50	51	52	53	56	51	54	46	53	50	57	47	52	48	46		45.0
WEED FIRE DEPARTMENT	MAX	67	66	61	61	51	57	65	66	73	80	84	75	68	69	78	84	89	89	88	84	78	78	81	83	80	71	65	73	61	65		73.0
	MIN	39	37	38	37	34	33	34	35	38	45	51	42	47	44	48	52	52	55	57	55	52	52	48	50	52	61	54	51	45	48		46.2
WILLITS 1 NE	MAX	68	68	65	63	68	69	72	82	81	81	76	73	77	86	93	94	94	87	81	84	85	85	85	83	79	77	75	72	70	72		78.2
	MIN	51	43	38	36	34	38	38	40	36	42	46	50	44	47	49	51	51	48	52	52	51	50	47	54	50	63	54	54	51	48		46.9
WILLOW CREEK 1 NW	MAX	89	77	73	72	65	75	75	81	92	96	96	80	77	82	97	104	105	106	103	99	97	98	100	100	87	89	73	77	78	81		87.5
	MIN	46	45	35	41	40	47	46	39	42	44	46	46	46	45	49	53	54	56	57	56	55	54	49	56	51	55	50	52	49	49		48.4
YREKA	MAX	74	74	74	69	57	66	74	74	78	88	91	81	73	75	88	93	97	97	95	91	84	84	89	90	79	79	70	77	64	71		79.9
	MIN	40	36	36	41	39	34	37	38	40	48	56	43	51	45	52	55	55	56	60	55	58	52	52	57	50	56	50	55	50	53		48.
SACRAMENTO DRAINAGE 02																																	
ADIN RANGER STATION	MAX	65	64	65	60	53	58	67	74	79	82	81	68	67	78	82	88	86	76	76	80	79	77	74	73	69	75	71	59	55	61		71.4
	MIN	34	36	36	34	28	31	30	32	38	44	46	40	46	38	45	52	53	51	52	50	49	48	47	51	49	44	50	40	45	47		42.9
ALTURAS RANGER STATION	MAX	65	65	69	69	55	55	65	65	71	79	85	72	65	68	76	85	90	89	85	86	87	83	82	85	79	78	82	77	64	61		74.6
	MIN	43	33	32	34	37	26	37	33	28	34	37	35	41	46	41	44	46	46	51	54	44	49	40	50	40	38	53	47	44	43		40.9
AUBURN	MAX	67	73	74	73	71	74	75	77	83	82	82	72	75	80	90	93	97	89	79	85	89	88	88	86	78	81	85	83	73	70		80.4
	MIN	47	45	46	46	45	45	45	48	50	56	51	52	53	52	60	62	69	55	56	59	59	58	59	58	53	54	58	55	53	51		53.3
AUBURN DAM PROJECT	MAX	66	72	71	73	70	72	75	76	82	87	80	70	73	79	89	92	95	88	77	82	86	86	86	85	77	81	85	81	72	67		79.2
	MIN	46	43	44	44	42	46	42	45	54	52	49	50	50	54	59	64	67	52	53	56	56	56	57	55	51	53	58	53	51	49		51.7
BLUE CANYON WSMO // R	MAX	59	60	58	53	57	59	62	72	74	75	67	61	62	75	78	83	84	74	73	74	74	75	75	67	67	67	65	60	51	58		67.3
	MIN	40	42	37	36	34	39	42	47	52	57	50	46	45	52	60	64	57	57	56	55	55	57	56	51	51	51	51	46	41	44		49.0

SEE REFERENCE NOTES FOLLOWING STATION INDEX

DAILY TEMPERATURES(°F)

CALIFORNIA
JUNE 1982

STATION		DAY OF MONTH 1	2	3	4	5	6	7	8	9	10	11	12	13	14	15	16	17	18	19	20	21	22	23	24	25	26	27	28	29	30	31	AVERAGE
BOWMAN DAM	MAX	67	69	74	62	61	63	68	71	74	78	77	69	69	75	74	80	83	82	76	77	78	75	76	76	70	69	73	69	63	57		71.8
	MIN	28	36	40	37	30	34	33	36	40	43	46	47	40	44	48	53	55	52	50	48	45	47	48	52	47	47	53	51	40	41		43.7
BROOKS FARNHAM RANCH	MAX	75	81	83	80		81	85	86		96	90	80	81	90	96	102	104	103	88	93	96	96	96	94	85	87	87	88	78	75		88.4
	MIN	44	47	45	42		42	46	48		50	56	56	50	55	59	63	63	62	58	57	57	57	60	62	54	63	61	57	57	53		54.4
BURNEY	MAX	68	70	69	69	58	65	69	72	78	83	84	77	70	77	84	89	92	94	87	80	83	83	89	85	81	76	81	76	67	62		77.3
	MIN	38	32	29	33	27	31	28	29	28	36	43	39	39	37	41	47	45	48	51	54	47	46	43	49	40	41	51	51	46	29		39.9
CANBY RANGER STATION	MAX	72	64	66	64	59	67	65	67	76	83	83	72	68	73	80	89	90	89	84	86	84	83	83	83	78	78	80	79	67	71		76.1
	MIN	30	35	37	34	33	27	33	30	30	37	44	38	46	45	44	49	50	50	54	52	47	51	44	53	44	43	56	42	54	47		42.6
CANYON DAM	MAX	65	66	65	61	59	64	67	71	75	79	86	72	68	77	85	86	79	85	75	76	77	79	79	79	75	73	73	71	66	69		73.4
	MIN	35	35	35	31	28	31	32	34	37	41	53	42	44	45	46	49	50	52	50	50	46	49	47	51	43	44	53	48	45	45		43.0
CHESTER	MAX	67	67	65	60	58	62	68	72	77	81	80	65	71	78	83	87	87	83	77	80	81	81	77	76	74	76	73	68	61	68		73.4
	MIN	32	33	34	28	24	27	28	32	32	37	42	39	41	40	43	46	45	49	50	47	42	45	42	49	40	40	53	45	44	43		39.7
CHICO UNIVERSITY FARM	MAX	82	75	77	76			78	81	90		89			87	96		99	98	88	91		90	89	87		82	86		74	71		85.0
	MIN	59	53	49	55			46	51	53		53			56	61		64	63	61	61		61	60	61		63	66		55	58		57.6
CLEARLAKE HIGHLANDS	MAX	71	77	78	76	66	75	77	81	86	91	90	75	77	84	93	97	99	101	89	92	91	94	93	93	85	85	82	80	71	67		83.9
	MIN	46	47	42	46	37	45	42	42	43	46	53	57	47	50	53	55	59	56	54	54	55	56	56	58	53	57	56	55	54	48		50.7
COLFAX	MAX	69	70	70	69	67	71	73	80	83	83	79	73	75	87	88	93	93	86	83	84	84	84	85	83	80	82	79	78	69	67		78.9
	MIN	41	43	47	39	41	46	45	47	51	55	54	52	51	54	60	65	66	61	57	61	61	61	60	50	52	55	60	55	51	47		52.9
COLUSA 2 SSW	MAX	75	77	79	79	76	78	79	88	90	90	86	74	84	93	99	101	101	98	85	88	88	89	87	88	82	88	87	85	70	73		85.2
	MIN	43	49	48	46	50	51	48	52	55	54	50	52	55	60	64	66	63	59	56	57	53	57	55	60	51	59	64	57	55	60		55.0
DAVIS 2 WSW EXP FARM	MAX	73	74	77	79	76	78	79	79	88	89	83	76	80	85	96	98	96	89	85	86	90	88	88	87	83	85	89	85	73	75		83.6
	MIN	45	47	43	45	48	49	48	47	49	50	52	54	51	55	57	58	56	55	57	53	51	52	56	58	54	60	62	58	56	52		52.6
DEER CREEK FOREBAY	MAX																																M
	MIN																																M
DE SABLA	MAX	69	67	68	68	64	67	76	79	82	86	79	67	72	82	85	89	93	93	78	80	82	82	83	79	75	78	78	74	59	61		76.5
	MIN	36	37	38	34	31	41	37	40	44	46	49	44	42	45	50	54	53	55	50	50	49	50	50	52	46	47	51	47	43	44		45.2
DOBBINS 1 S	MAX	73	73	73	71	71	75	77	85	86	86	82	71	80	89	92	96	95	93	84	88	88	88	88	81	81	86	82	75	65	67		81.4
	MIN	41	43	45	39	39	40	43	44	49	47	52	51	50	49	54	59	61	60	57	58	56	56	56	58	53	52	62	53	53	50		51.0
DOWNIEVILLE RANGER STA	MAX	73	62	67	69	62	67	68	70	83	83	85	72	67	76	85	89	92	93	84	83	81	82	84	84	79	80	81	78	70	57		76.9
	MIN	37	39	39	35	38	36	35	39	41	44	48	46	45	46	49	53	53	54	50	52	49	49	49	51	48	49	53	47	49	46		45.6
DUNSMUIR TRTMT PLANT	MAX	70	71	70	73	67	71	75	83	86	87	74	72	76	88	86	93	95	96	88	86	87	83	87	89	81	76	73	80	67	69		80.0
	MIN	44	42	40	42	37	43	41	47	43	47	53	45	51	57	57	54	56	57	56	58	60	56	59	52	55	50	55	57	50	52		50.5
EAST PARK RESERVOIR	MAX	77	78	75	74	76	77	74	78	82	86	90	74	68	79	92	94	100	96	93	92	88	88	92	88	85	85	84	90	76	68		83.3
	MIN	39	39	39	40	39	40	39	40	42	41	43	42	40	40	44	50	57	50	51	50	52	45	50	54	55	52	50	51	54	46		45.8
FAIRFIELD FIRE STN 2	MAX	72	78	78	78	78	81	81	81	88	86	75	73	80	82	93	97	89	82	79	85	84	93	84	83	82	86	91	87	75	74		82.5
	MIN	48	47	47	46	46	50	50	51	50	49	47	52	51	55	56	56	49	48	54	54	61	52	55	52	55	59	60	56	53	52		52.0
FOLSOM DAM	MAX	79	75	77	77	75	77	78	80	87	91	83	71	80	84	94	96	100	89	79	85	89	90	90	86	76	84	89	85	75	74		83.2
	MIN	49	47	48	47	47	47	48	48	49	51	51	52	52	53	62	65	63	55	55	55	54	53	55	56	56	57	58	58	55	55		53.4
GEORGETOWN RANGER STA	MAX	65	67	70	68	66	66	74	72	78	83	83	83	68	75	85	89	92	92	79	82	85	85	85	85	78	78	81	76	69	60		77.3
	MIN	31	35	39	31	31	38	40	42	48	48	48	46	44	48	55	57	62	57	51	53	54	51	53	54	44	48	51	46	42	40		46.2
GRASS VALLEY 2	MAX	62	66	67	62	62	65	68	70	78	80	76	74	67	74	83	86	90	91	79	80	81	81	81	82	75	75	79	76	68	60		74.6
	MIN	38	41	43	37	37	37	40	44	44	51	52	52	47	51	55	57	59	63	55	56	55	54	55	57	49	50	59	52	50	47		49.6
HARRISON GULCH R S	MAX	68	71	73	69	60	72	73	74	81	86	85	75	71	79	88	92	96	98	97	85	76	86	90	86	77	74	73	80	81	64		79.3
	MIN	39	42	36	40	37	40	38	35	39	41	47	43	46	46	48	50	51	52	52	57	48	49	48	52	54	52	47	54	48	44		45.8
HAT CREEK P H 1	MAX																																M
	MIN																																M
JESS VALLEY	MAX	55	58	55	44	44	54	54	63	70	75	73	69	60	65	75	78	77	74	76	70	75	70	73	69	70	73	70	65	53	56		65.4
	MIN	35	33	33	30	31	21	22	30	35	28	37	37	36	43	43	48	46	47	47	48	43	47	40	39	36	38	56	38	48	42		38.6
LAKEPORT	MAX	77	77	78	74	76	78	82	88	92	89	86	82	83	90	98	101	101	97	91	92	103	91	91	88	84	83	83	79	76	80		86.3
	MIN	48	39	37	45	38	40	43	43	48	43	49	47	44	48	54	56	66	46	57	56	56	59	57	57	52	51	51	50	48	52		49.3
LAKE SOLANO	MAX	70	77	80	78	74	78	81	82	87	92	85	75	79	85	94	96	100	93	79	88	92	93	93	90	82	84	86	83	74	73		84.1
	MIN	52	50	49	52	51	50	47	49	54	52	55	57	52	61	62	64	62	60	58	58	56	56	60	61	56	62	65	60	57	56		56.1
LAKE SPAULDING	MAX																																M
	MIN																																M

SEE REFERENCE NOTES FOLLOWING STATION INDEX

DAILY TEMPERATURES(°F)

CALIFORNIA
JUNE 1982

STATION		DAY OF MONTH 1	2	3	4	5	6	7	8	9	10	11	12	13	14	15	16	17	18	19	20	21	22	23	24	25	26	27	28	29	30	31	AVERAGE
MANZANITA LAKE	MAX	57	59	64	57	45	53	52	61	63	73	75	68	55	68	72	81	84	81	76	81	81	71	73	75	70	66	69	70	57	48		67.1
	MIN	38	30	34	29	26	29	29	35	37	44	42	37	39	43	48	49	49	48	49	46	43	44	43	45	38	39	49	43	39	47		40.1
MARKLEY COVE	MAX	68	74	76	74	73	75	75	77	81	73	73	81	77	83	81	85	87	89	77	85	87	88	87	85	78	82	84	82	73	71		81.4
	MIN	45	44	43	44	41	43	41	45	48	48	51	51	48	49	52	53	53	53	52	52	55	53	55	56	55	53	53	56	55	52		51.5
MARYSVILLE	MAX	73	78	80	81	75	78	82	83	81	81	87	78	74	75	74	75	75	77	84	86	82	81	82	81	82	85	82	88	76	74		85.3
	MIN	50	50	51	49	50	52	53	51	53	54	55	56	54	55	54	57	53	55	55	53	57	57	58	58	55	53	54	58	56	56		55.3
MC CLOUD	MAX	66	68	69	67	52	54	66	73	81	73	73	73	73	77	87	73	74	76	81	83	83	80	85	87	80	73	67	75	66	66		77.3
	MIN	41	39	37	37	25	36	35	35	41	44	44	41	41	41	46	41	44	46	43	51	53	41	42	46	46	42	52	52	47	43		46.0
MINERAL	MAX	67	60	61	60	47	57	63	72	77	73	74	73	73	74	75	80	82	80	78	79	74	74	78	77	71	73	69	64	54	60		68.0
	MIN	34	31	36	33	25	38	37	32	33	40	41	37	34	37	41	42	44	41	42	37	43	44	44	43	38	40	45	40	40	46		38.7
MOUNT SHASTA WSO CI R	MAX	60	67	66	50	60	66	67	74	83	83	78	80	77	77	85	71	71	85	75	80	77	71	73	75	71	73	72	74	73	71		73.8
	MIN	37	37	38	30	37	38	39	39	39	41	44	41	37	41	43	43	43	43	50	50	51	50	47	46	48	43	43	47	46	52		46.4
NEVADA CITY	MAX	66	65	68	63	65	65	69	71	73	71	73	73	73	74	75	75	76	80	73	80	77	73	73	82	76	76	80	76	71	70		76.1
	MIN	38	35	41	38	41	38	41	43	47	44	47	43	41	44	43	43	41	43	50	51	51	53	54	53	43	43	43	43	43	45		43.3
ORLAND	MAX																																M
	MIN																																M
OROVILLE DAM	MAX	72	72	78	77	73	76	78	80	84	83	87	76	78	82	83	77	79	86	81	83	83	81	83	83	82	84	88	81	74	68		84.0
	MIN	47	48	48	48	47	51	48	48	50	53	51	54	53	53	53	53	53	53	53	57	58	57	57	58	60	62	64	57	55	56		55.6
PARADISE	MAX	75	73	78	73	68	74	78	79	84	83	85	77	73	83	83	83	83	83	81	83	83	81	83	83	81	81	84	78	70	64		80.3
	MIN	46	46	48	43	43	44	43	51	51	51	51	51	50	50	50	50	50	50	50	50	54	50	50	50	50	50	50	50	50	50		50.6
PLACERVILLE	MAX	74	73	73	73	70	73	73	75	79	78	81	75	73	75	75	76	76	84	76	76	80	76	76	80	81	73	84	81	73	64		78.5
	MIN	44	42	44	41	39	42	42	43	44	44	51	43	43	43	43	43	43	43	43	43	45	43	43	45	43	43	43	43	43	42		43.1
PLACERVILLE IFG	MAX	71	73	73	73	71	74	75	74	84	81	83	77	73	73	73	73	73	83	73	73	84	73	73	83	73	73	85	84	73	63		79.3
	MIN	47	44	45	38	47	53	53	53	54	53	53	54	53	53	53	53	53	53	53	53	53	53	53	53	53	53	53	53	48	48		54.3
PORTOLA	MAX	73	68	73	69	62	64	68	73	81	78	79	73	73	73	73	73	73	82	73	73	73	73	73	75	73	73	73	73	70	62		74.0
	MIN	42	38	38	35	35	38	38	38	38	38	38	44	42	42	42	42	42	50	42	42	42	42	42	42	41	41	42	42	47	47		41.8
QUINCY	MAX	71	73	73	70	73	73	73	74	82	83	84	73	73	73	73	73	73	83	73	73	83	73	73	83	73	73	83	81	75	63		80.5
	MIN	37	34	34	32	33	36	33	34	39	40	44	43	43	43	43	41	43	43	43	43	43	43	43	43	43	43	43	52	49	44		44.7
RED BLUFF WSO AP R	MAX	78	78	73	73	78	81	82	79	85	83	78	73	73	73	73	73	73	83	73	73	83	73	73	83	73	73	83	72	71	78		86.4
	MIN	52	54	50	53	46	50	54	53	53	54	53	53	53	53	53	53	53	53	53	53	53	53	53	53	53	53	53	58	58	60		59.9
REDDING FIRE STN 4	MAX	73	73	73	72	71	81	82	83	85	83	84	73	73	73	103	103	103	103	73	73	73	73	73	73	73	73	73	83	71	84		88.9
	MIN	53	50	49	47	45	54	47	44	49	53	53	53	53	53	53	53	53	53	53	53	53	53	53	53	53	53	53	58	56	54		56.2
SACRAMENTO FAA AP R	MAX	73	74	73	74	73	77	78	84	84	83	83	73	73	73	73	73	73	73	73	73	73	73	73	73	73	73	73	73	73	62		80.2
	MIN	50	48	49	44	46	48	49	47	51	53	53	53	53	53	53	53	53	53	53	53	53	53	53	53	53	53	53	54	55	53		52.3
SACRAMENTO WSO CI R	MAX	75	77	75	79	79	78	80	83	84	83	83	73	73	73	73	73	73	83	73	73	83	73	73	83	73	73	83	73	71	71		82.9
	MIN	51	51	50	49	52	53	50	53	54	53	53	53	53	53	53	53	53	53	53	53	53	53	53	53	53	53	53	53	53	58		55.8
SHASTA DAM	MAX	74	75	75	75	68	73	76	78	85	83	83	73	73	73	103	103	103	103	73	73	73	73	73	73	73	73	73	83	63	68		83.8
	MIN	51	52	52	52	49	53	54	53	53	53	53	53	53	53	53	53	53	53	53	53	53	53	53	53	53	53	53	63	54	55		50.0
SIERRA CITY	MAX	67	69	70	71	71	74	75	75	78	83	81	73	73	73	73	73	73	73	73	73	73	73	73	73	73	73	73	73	71	57		75.5
	MIN	36	39	37	36	34	34	34	43	47	43	51	41	43	43	43	43	43	43	43	43	43	43	43	43	43	43	43	51	43	43		45.6
SIERRAVILLE R S	MAX	68	72	73	75	73	74	74	76	78	73	73	73	73	73	73	73	73	73	73	73	73	73	73	73	73	73	73	73	66	67		75.7
	MIN	38	44	43	41	38	43	42	43	43	43	43	43	43	43	43	43	43	43	43	43	43	43	43	43	43	43	43	43	46	44		42.6
STONY GORGE RESERVOIR	MAX	75	75	73	79	74	76	78	73	73	73	73	73	73	73	73	73	73	103	103	103	103	103	103	103	103	103	103	103	73	73		84.[illegible]
	MIN	47	49	49	43	47	49	49	49	51	53	53	53	53	53	53	53	53	53	53	53	53	53	53	53	53	53	53	53	53	53		52.[illegible]
STRAWBERRY VALLEY	MAX	63	64	61	56	60	63	65	75	77	78	69	60	69	78	82	85	87	87	77	79	77	78	77	76	69	69	70	67	64	59		71.3
	MIN	34	35	36	32	31	31	34	38	41	43	46	44	41	46	55	52	55	59	49	51	48	48	47	54	45	44	55	47	44	43		44.3
TWIN LAKES	MAX	59	54	53	49	52	53	55	60	67	70	63	58	57	65	70	72	70	64	62	69	68	68	69	62	64	67	64	55	54	49		61.3
	MIN	26	27	26	26	20	20	27	27	32	32	38	37	30	37	39	42	45	40	38	3[illegible]	38	37	37	37	38	36	38	40	30	31		33.6
VACAVILLE	MAX																																M
	MIN																																M
WHISKEYTOWN RES	MAX	75	76	76	75	70	73	7[illegible]	79	86	92	91	74	77	85	91	97	100	103	90	8[illegible]	89	92	93	92	85	82	73	83	70	68		83.5
	MIN	50	50	49	51	48	48	5[illegible]	54	58	56	57	54	55	60	65	65	69	65	65	6[illegible]	62	63	63	6[illegible]	68	63	57	58	54	54		58.0
WILLIAMS	MAX	78	80	82	80	82	81	8[illegible]	91	94	92	85	90	87	95	101	103	103	102	92	9[illegible]	91	93	91	8[illegible]	91	92	89	89	73	75		88.8
	MIN	51	48	49	49	50	51	54	57	55	56	50	55	60	67	68	65	61	60	59	5[illegible]	60	59	60	5[illegible]	62	60	59	56	57	58		57.0

SEE REFERENCE NOTES FOLLOWING STATION INDEX

DAILY TEMPERATURES (°F)

CALIFORNIA
JUNE 1982

STATION		DAY OF MONTH 1	2	3	4	5	6	7	8	9	10	11	12	13	14	15	16	17	18	19	20	21	22	23	24	25	26	27	28	29	30	31	AVERAGE
WILLOWS 6 W	MAX	74	76	78	76	77	78	78	88	80	88	84	74	87	95	97	98	101	99	84	91	89	88	85	81	81	88	85	83	70	75		84.6
	MIN	46	50	46	46	41	49	49	52	53	54	53	55	55	58	64	65	66	61	60	60	59	61	60	60	54	60	56	58	53	56		55.3
WINTERS	MAX	77	78	81	82	78	80	83	83	79	92	90	80	83	87	97	100	101	98	84	91	94	92	94	93	86	88	91	88	79	78		87.3
	MIN	50	49	48	50	49	51	48	50	52	53	54	56	53	61	60	61	60	59	57	57	55	55	59	59	56	65	64	60	57	59		55.6
WOODLAND 1 WNW	MAX	78	90	82	83	79	83	83	85	91	96	90	77	82	87	97	102	103	98	91	90	96	92	95	93	89	89	93	90	79	75		88.3
	MIN	47	48	47	46	49	49	47	50	53	52	53	55	52	59	60	62	58	58	57	55	54	55	57	60	55	59	65	58	56	55		54.4
NORTHEAST INTERIOR BASINS 03																																	
BOCA	MAX	64	65	65	64	58	58	63	66	71	77	82	75	67	68	78	82	86	81	79	73	76	78	79	80	72	73	75	74	67	65		72.0
	MIN	20	24	24	25	26	20	20	23	24	28	36	35	28	34	32	36	45	44	45	44	38	35	35	40	37	38	45	48	42	44		33.8
BODIE	MAX	63	57	59	54	50	55	60	62	69	72	67	62	63	67	71	74	72	62	62	68	67	68	60	64	74	73	73	70	47	47		63.7
	MIN	16	22	18	30	22	15	18	32	23	35	31	29	33	38	35	36	43	44	38	38	33	33	32	31	26	31	32	40	32	32		30.6
BRIDGEPORT	MAX	71	70	66	63	63	63	68	73	77	79	79	72	69	79	80	82	84	75	73	75	77	80	82	78	79	83	79	76	59	61		73.8
	MIN	27	30	17	33	25	25	21	29	30	33	39	35	32	34	37	37	38	36	38	37	35	39	41	38	34	41	41	45	40	34		34.0
CEDARVILLE	MAX	68	66	66	66	57	54	60	65	69	76	83	77	63	67	74	83	87	88	84	86	80	82	78	83	71	80	82	78	70	65		73.6
	MIN	45	42	42	37	30	34	37	35	41	44	50	45	44	46	48	54	56	53	51	53	49	54	47	54	46	53	58	51	46	49		46.5
DONNER MEMORIAL ST PK	MAX	62	63	65	61	57	56	61	65	70	76	80	71	64	63	75	81	84	80	76	70	77	77	78	79	72	72	74	69	63	55		69.9
	MIN	22	28	27	32	27	26	26	29	30	34	40	40	30	36	38	42	41	40	43	41	38	37	37	37	35	36	45	47	43	40		35.6
DOYLE 4 SSE	MAX	72	74	73	66	63	70	74	74	82	88	83	79	75	81	87	92	91	86	86	87	88	87	85	81	85	83	82	72	67	69		79.4
	MIN	36	35	32	29	29	32	32	36	32	41	49	48	40	46	46	52	51	47	54	46	47	45	52	46	44	43	42	42	47	50		42.4
ECHO SUMMIT-SIERRA SKI R	MAX	50	53	54	51	42	46	50	54	61	65	69	62	52	54	64	70	72	74	64	59	65	65	67	70	62	61	64	54	55	46		59.2
	MIN	28	29	29	32	24	24	29	30	36	37	42	39	32	37	40	44	49	44	42	41	40	42	42	43	42	39	41	46	35	32		37.0
FORT BIDWELL	MAX	66	70	67	60	57	65	66	72	79	85	80	67	68	75	84	89	90	85	88	89	82	83	85	74	79	80	82	78	68	71		76.1
	MIN	42	39	37	37	32	34	36	33	37	44	50	41	46	44	48	52	51	50	51	51	50	50	46	50	46	46	46	49	45	43		44.2
MONO LAKE	MAX	69	67	66	61	60	63	70	76	78	77	78	71	61	72	80	83	76	72	75	76	72	75	80	78	79	83	79	67	59	56		72.0
	MIN	35	33	30	36	30	29	35	36	37	39	41	45	38	41	45	43	50	49	48	45	46	45	44	39	38	46	48	51	47	38		40.9
SAGEHEN CREEK	MAX	59	62	59	52	54	58	60	65	72	75	71	63	61	70	76	79	78	76	71	73	74	75	75	70	68	70	65	63	54	59		66.9
	MIN	24	25	23	30	24	24	23	27	27	31	37	37	28	32	35	39	44	40	38	38	35	31	33	39	37	33	47	50	39	38		33.6
SUSANVILLE AIRPORT	MAX	70	71	72	71	59	62	69	72	73	82	88	78	66	74	82	86	93	91	85	84	85	85	87	86	80	78	81	76	71	64		77.4
	MIN	38	37	38	35	30	35	34	35	36	44	52	46	49	48	47	54	52	55	52	57	50	52	50	53	46	48	57	54	48	51		46.1
TAHOE CITY	MAX	59	59	60	59	55	51	58	60	62	66	71	66	62	60	65	74	75	72	74	63	67	72	71	74	67	68	70	66	62	52		64.7
	MIN	28	31	27	29	24	28	29	32	33	35	41	40	34	38	41	43	48	45	43	42	41	40	40	46	42	40	44	51	41	39		37.8
TAHOE VALLEY FAA AP	MAX	63	65	65	65	56	62	64	66	77	77	74	63	63	72	77	81	82	76	67	73	74	75	77	71	74	76	72	67	58	59		69.7
	MIN	31	31	30	31	28	27	29	32	33	37	42	35	35	39	41	46	48	46	45	42	40	42	41	41	40	42	46	46	44	45		38.5
TERMO	MAX	64	67	63	54	53	61	65	68	76	81	74	69	69	74	82	87	84	81	83	82	81	77	82	76	73	77	72	67	59	62		72.1
	MIN	35	35	28	24	24	22	28	28	32	35	44	43	44	45	46	47	46	47	47	51	43	44	37	50	37	35	52	46	45	47		39.6
TRUCKEE RANGER STATION	MAX	62	62	63	62	55	55	61	64	67	75	79	71	63	64	74	79	83	81	77	67	77	77	77	78	76	78	72	70	62	53		69.5
	MIN	26	27	26	30	27	25	26	24	31	35	41	42	33	37	39	43	48	45	42	42	39	38	37	44	37	35	46	43	40	41		36.5
WOODFORDS	MAX	67	69	64	66	62	63	65	68	77	80	78	75	71	76	81	84	81	79	79	76	77	75	72	70	67	68	70	72	74	69		72.5
	MIN	36	30	29	35	29	33	35	37	41	46	42	44	45	43	43	52	50	49	50	45	44	42	40	43	40	42	45	47	49	50		41.9
CENTRAL COAST DRAINAGE 04																																	
BEN LOMOND 4	MAX	68	70	75	71	75	75	71	76	77	75	75	79	75	82	81	79	70	74	75	73	75	74	73	73	81	90	85	76	67	69		75.3
	MIN	43	48	37	48	43	44	47	38	47	50	49	50	46	51	50	52	53	53	54	53	54	53	53	55	58	52	58	56	55	48		49.9
BERKELEY	MAX	62	63	61	62	65	63	63	65	60	56	57	62	66	65	65	63	59	60	65	63	63	64	63	65	69	74	65	62	68	60		63.3
	MIN	53	50	49	51	49	51	51	50	50	50	50	51	50	53	52	51	53	54	54	54	53	53	54	55	58	58	59	58	56	56		52.9
GILROY	MAX	71	72	72	74	71	76	74	73	85	85	79	71	80	72	91	89	87	77	76	78	83	79	82	79	81	84	90	83	79	70		78.8
	MIN	50	51	42	49	47	48	51	47	46	53	54	54	49	50	50	52	55	56	57	57	58	56	56	57	59	58	63	60	57	56		53.3
HALF MOON BAY	MAX	62	58	61	61	72	61	63	60	59	57	59	63	61	61	62	62	62	60	63	62	74	62	70	70	67	82	67	66	67	65		64.0
	MIN	53	51	50	50	44	50	51	51	50	51	51	52	51	50	51	51	50	54	54	55	54	54	52	55	53	58	58	57	55	54		52.3
HOLLISTER 2	MAX	66	67	68	68	71	68	66	73	72	69	71	71	66	79	78	75	66	64	69	70	70	70	68	71	78	86	78	72	65	66		70.7
	MIN	46	48	39	46	46	41	43	41	44	50	51	49	44	47	49	50	52	53	54	54	53	53	53	54	56	53	61	55	55	55		49.8

SEE REFERENCE NOTES FOLLOWING STATION INDEX

DAILY TEMPERATURES (°F)

CALIFORNIA
JUNE 1982

STATION		DAY OF MONTH 1	2	3	4	5	6	7	8	9	10	11	12	13	14	15	16	17	18	19	20	21	22	23	24	25	26	27	28	29	30	31	AVERAGE
KING CITY	MAX	72	70	72	72	77	73	74	83	76	75	75	76	74	84	85	82	79	83	81	76	77	77	76	78	83	91	87	79	75	74		77.8
	MIN	45	48	38	43	43	39	44	41	47	44	48	48	47	47	48	50	50	53	54	49	52	52	52	52	55	54	58	54	54	49		48.8
LIVERMORE	MAX	65	66	68	68	75	70	74	84	81	74	66	73	75	83	83	87	81	75	78	76	78	79	79	77	80	87	80	72	70	68		76.2
	MIN	51	43	44	46	43	43	48	42	48	50	50	50	47	50	55	55	54	54	54	53	53	53	54	55	56	56	59	56	53	51		50.8
LOS GATOS	MAX	67	68	69	70	74	71	75	82	76	74	67	73	75	86	87	84	81	74	79	75	78	82	81	79	81	88	81	76	68	70		76.3
	MIN	45	46	40	44	40	42	43	42	50	53	51	50	47	49	52	53	55	53	54	55	56	55	54	55	57	54	60	53	55	50		50.3
MARTINEZ WATER PLANT	MAX	73	74	75	74	79	77	78	84	81	77	73	79	77	82	83	85	76	72	74	77	77	79	77	78	81	87	83	73	80	72		78.4
	MIN	55	53	54	48	46	47	47	44	50	47	51	53	47	54	54	53	53	54	53	56	54	53	55	56	58	58	61	56	55	52		52.7
MONTEREY	MAX	62	60	61	61	60	60	61	62	61	59	60	62	59	58	56	60	63	58	59	61	64	62	60	68	71	78	67	70	66	62		63.1
	MIN	51	49	47	46	48	49	50	50	49	51	50	49	50	49	49	50	51	53	54	53	52	52	52	54	57	54	58	56	54	54		51.3
MORRO BAY FIRE DEPT	MAX	64	61	64	64	63	61	62	62	60	61	63	61	58	60	58	59	62	62	63	64	63	65	63	65	66	65	65	65	65	65		62.8
	MIN	44	44	43	49	44	50	48	51	51	51	48	52	53	53	53	53	54	54	54	55	54	54	53	55	55	55	55	57	50	52		51.5
MOUNT DIABLO JUNCTION	MAX	54	58	58	63	63	63	63	68	60	78	71	73	73	73	64	66	66	77	73	75	75	76	73	74	71	72	80	73	63	65		71.3
	MIN	44	41	39	41	42	44	43	45	47	45	43	43	43	44	51	51	43	43	43	43	46	50	51	50	50	51	57	49	45	49		47.2
MOUNT HAMILTON	MAX	55	57	58	55	60	61	62	68	73	75	67	64	65	77	77	64	71	77	77	77	75	75	76	69	69	73	71	67	57	57		68.1
	MIN	39	42	43	43	45	43	39	48	54	54	51	47	45	51	54	53	54	56	51	55	50	58	63	58	51	55	55	48	43	43		50.6
NEWARK	MAX	63	63	65	64	64	65	65	67	74	66	66	63	68	70	66	71	72	73	72	70	68	69	71	71	79	74	82	73	70	70		69.3
	MIN	50	52	52	54	51	55	54	54	54	55	54	55	55	54	54	55	55	55	55	52	57	57	54	60	63	61	63	60	58	58		57.0
OAKLAND MUSEUM	MAX	64	64	63	64	68	65	64	70	64	68	69	66	66	71	70	67	68	65	66	66	65	66	66	66	73	80	74	66	71	63		66.8
	MIN	55	54	50	53	50	53	53	53	53	53	53	54	53	54	54	54	55	56	55	55	56	55	53	54	60	61	61	58	57	58		54.9
PALO ALTO	MAX	62	64	64	70	70	75	71	78	73	75	63	67	73	75	75	76	74	75	73	74	71	71	72	74	76	77	88	77	74	70		72.7
	MIN	49	48	49	49	49	44	44	44	45	48	51	50	50	45	45	45	45	45	53	51	53	53	54	54	54	57	54	50	55	49		49.5
PASO ROBLES	MAX	75	76	82	82	74	78	77	81	82	77	82	73	74	81	82	84	82	78	77	76	78	74	73	76	83	92	89	77	68	75		80.1
	MIN	38	43	43	45	42	40	41	41	42	47	42	47	43	44	43	51	52	52	51	51	51	53	51	52	53	51	61	52	56	50		47.5
PASO ROBLES FAA AP	MAX	77	77	82	79	82	80	77	85	82	81	85	78	80	82	83	81	83	78	78	80	80	82	81	78	87	94	93	77	70	78		81.3
	MIN	45	47	44	44	45	41	44	42	43	47	44	50	44	51	54	54	51	54	54	51	54	54	54	54	52	55	60	57	57	53		50.3
PINNACLES NAT MONUMENT	MAX	76	76	77	76	77	74	74	79	82	80	84	82	79	80	81	79	80	79	80	80	80	78	80	83	83	84	86	84	79	71		82.2
	MIN	42	43	44	44	44	45	41	44	47	46	44	44	44	45	44	44	45	44	44	44	44	40	44	51	51	48	54	55	51	47		45.3
PISMO BEACH	MAX	68	69	72	74	76	75	74	76	68	69	67	64	64	64	66	66	64	69	69	69	69	69	64	69	69	72	87	76	76	70		68.9
	MIN	44	44	46	47	48	49	47	49	49	49	49	49	49	49	51	52	52	52	52	49	52	52	51	55	56	50	55	59	58	50		51.0
PRIEST VALLEY	MAX	74	73	76	74	72	73	75	75	64	64	67	73	76	80	83	84	81	81	82	81	85	87	84	85	84	89	87	79	70	72		81.2
	MIN	44	37	41	44	43	44	40	41	41	40	41	40	44	41	43	42	42	42	42	41	44	45	46	45	44	47	51	50	50	47		43.7
REDWOOD CITY	MAX	69	69	69	69	74	69	74	74	69	70	70	69	70	69	70	70	69	69	70	70	72	71	68	71	82	89	81	72	72	71		75.7
	MIN	53	51	49	50	49	47	48	44	50	49	50	50	49	49	50	50	50	50	50	50	50	50	50	50	59	59	61	61	56	51		53.1
RICHMOND	MAX	67	67	69	67	69	66	65	68	71	69	67	69	69	69	69	69	69	69	69	69	69	69	69	69	73	79	74	73	71	68		68.3
	MIN	52	51	52	50	47	50	52	52	52	51	52	52	52	52	52	52	52	52	52	52	54	54	54	55	58	59	62	58	56	56		53.7
SALINAS 3 E	MAX	69	69	69	69	69	69	69	69	69	69	69	69	69	69	69	69	69	69	69	69	69	69	69	69	70	82	76	70	69	68		66.4
	MIN	49	51	49	49	49	49	49	49	50	50	50	50	50	50	50	50	50	50	50	50	50	50	50	50	47	58	61	49	51	51		52.6
SALINAS FAA AP	MAX	64	64	69	64	69	69	69	69	69	69	69	69	69	69	69	69	69	69	69	69	69	69	69	69	74	83	70	69	69	69		65.2
	MIN	50	49	49	49	49	49	49	49	49	49	49	49	49	49	49	49	49	49	49	49	49	49	49	49	53	55	56	55	49	50		50.3
S F RICHMOND SUNSET	MAX																																M
	MIN																																M
SAN FRANCISCO WSO AP	MAX	61	65	61	64	64	63	64	67	63	63	63	63	63	63	63	63	63	63	63	63	63	67	63	63	73	79	69	65	60	62		66.3
	MIN	52	50	49	49	49	49	49	49	49	49	49	49	49	49	49	49	49	49	49	49	49	55	49	49	59	59	58	58	56	57		53.1
SAN FRANCISCO WSO CI	MAX	57	57	57	57	57	57	57	57	57	57	57	57	57	57	57	57	57	57	57	57	57	62	57	57	70	72	64	62	67	60		60.7
	MIN	50	50	49	49	49	49	49	49	49	49	49	49	49	49	49	49	49	49	49	49	49	52	49	49	57	57	56	55	55	55		51.8
SAN GREGORIO 2 SE	MAX	64	64	64	64	64	64	64	64	64	64	64	64	64	64	64	64	64	64	64	64	64	64	64	64	74	77	67	67	64	61		64.3
	MIN	50	50	49	49	49	49	50	50	49	50	50	50	50	50	49	49	49	49	49	49	49	52	49	49	57	53	58	56	55	55		51.6
SAN JOSE	MAX	66	66	66	66	66	66	66	66	66	66	66	66	66	66	66	66	66	66	66	66	66	66	66	66	77	86	83	72	73	73		73.4
	MIN	52	51	49	49	49	49	49	49	49	49	49	49	49	49	49	49	49	49	49	49	49	49	49	49	61	59	63	58	57	53		54.3
SAN LUIS OBISPO POLY	MAX	69	69	69	69	69	69	69	69	69	69	69	69	69	69	69	69	69	69	69	69	69	69	69	69	70	72	83	74	70	69		70.3
	MIN	49	44	47	49	47	47	49	49	49	49	49	49	49	49	49	49	49	49	49	49	49	49	49	49	55	55	55	56	56	50		50.3
SANTA CRUZ	MAX	64	65	67	67	67	67	67	67	67	67	67	67	67	67	67	67	67	67	67	67	67	67	67	67	68	75	83	73	73	74		69.4
	MIN	52	49	49	49	49	51	49	49	49	49	49	49	49	49	49	49	49	49	49	49	49	49	49	49	58	55	58	58	56	51		51.0

SEE REFERENCE NOTES FOLLOWING STATION INDEX

DAILY TEMPERATURES(°F)

CALIFORNIA
JUNE 1982

STATION		DAY OF MONTH 1	2	3	4	5	6	7	8	9	10	11	12	13	14	15	16	17	18	19	20	21	22	23	24	25	26	27	28	29	30	31	AVERAGE
UPR SAN LEANDRO FILTER	MAX																																M
	MIN																																M
WATSONVILLE WATERWORKS	MAX	65	66	68	69	71	71	69	63	67	66	65	67	68	65	69	67	68	63	65	69	63	64	71	68	70	73	81	79	68	63		68.0
	MIN	47	47	45	47	43	49	50	48	51	52	52	50	50	52	51	52	53	54	56	51	55	55	54	56	58	58	61	57	56	55		52.2
WOODSIDE FIRE STN 1	MAX	69	66	67	67	73	69	72	85	84	78	76	73	71	84	83	80	85	80	75	79	84	82	81	78	81	84	78	71	67	65		76.2
	MIN	51	36	37	39	37	41	40	39	48	43	46	41	49	50	51	52	62	52	55	51	55	53	54	54	55	55	60	56	54	47		48.8
SAN JOAQUIN DRAINAGE 05																																	
ANTIOCH PUMPING PL 3	MAX	69	78	75	77	75	77	78	80	85	88	80	74	80	82	91	92	90	87	77	82	82	84	85	83	82	81	87	82	78	72		81.1
	MIN	52	50	47	35	41	46	49	44	46	48	52	54	51	57	57	58	58	50	52	51	50	52	54	56	45	58	59	47	56	52		50.9
ASH MOUNTAIN	MAX	78	77	75	80	77	75	80	79	84	90	88	87	83	82	88	97	95	88	90	92	88	94	92	92	85	87	89	91	83	71		85.2
	MIN	49	54	50	48	45	50	51	52	56	59	61	59	54	57	64	69	67	65	61	63	66	66	65	67	61	61	63	64	56	51		58.5
AUBERRY 1 NW	MAX	72	73	76	71	71	75	75	80	86	84	81	78	78	83	93	95	91	85	85	86	89	87	88	83	83	86	86	77	71	63		81.0
	MIN	46	48	51	47	43	50	52	54	58	60	62	56	52	55	63	70	71	63	61	65	66	67	66	65	61	61	65	59	52	51		58.0
BAKERSFIELD WSO AP	R MAX	81	80	85	81	79	85	86	89	95	93	93	88	88	94	103	104	100	93	94	95	98	98	99	92	92	94	96	87	82	79		90.8
	MIN	56	56	59	56	55	58	60	60	65	68	66	66	66	68	74	78	79	75	69	71	73	72	75	78	67	70	73	75	63	63		67.1
BALCH POWER HOUSE	MAX	73	72	75	75	71	75	75	80	83	83	83	81	78	83	90	89	87	85	85	86	87	85	86	85	81	85	84	81	71	69		80.8
	MIN	50	50	51	51	46	49	51	52	55	57	58	58	55	56	58	62	64	62	60	61	62	62	63	65	60	60	62	59	55	51		56.8
BUTTONWILLOW	MAX	81	80	81	85	80	79	85	85	87	92	91	89	85	86	91	98	101	96	91	92	92	94	95	96	91	89	93	93	81	76		88.5
	MIN	50	50	52	52	49	50	51	50	57	56	57	59	56	59	62	67	67	66	67	68	64	62	63	65	58	63	65	64	59	55		58.8
CALAVERAS BIG TREES	MAX	64	63	63	64	60	62	65	67	74	79	78	72	67	66	76	83	85	79	78	77	80	80	79	79	71	75	76	73	67	56		71.9
	MIN	34	36	36	34	34	33	36	38	42	45	49	47	40	44	49	53	55	53	54	51	50	50	49	52	48	46	50	52	43	42		44.8
CAMP PARDEE	MAX	79	76	76	79	75	78	80	80	86	90	84	72	78	85	94	93	104	90	84	86	89	90	90	86	81	86	90	85	83	72		84.0
	MIN	44	46	46	46	46	47	47	48	56	52	53	54	52	53	62	64	59	54	54	55	55	54	55	57	56	57	60	58	55	55		53.3
CHERRY VALLEY DAM	MAX	67	67	67	65	63	66	70	74	82	80	75	68	71	78	85	89	88	77	79	82	83	83	81	74	75	79	80	67	69	57		74.7
	MIN	39	39	37	35	36	38	42	42	50	52	51	43	45	51	56	59	55	51	52	52	52	53	55	51	51	52	56	42	41	46		47.5
COALINGA	MAX	78	78	85	81	76	82	82	85	89	90	89	85	85	91	97	100	98	90	90	91	93	92	94	93	85	90	89	88	81	75		87.4
	MIN	48	47	47	48	47	46	49	51	55	58	58	58	55	57	64	69	67	64	60	62	64	60	63	66	52	61	65	62	61	55		57.3
CORCORAN IRRIG DIST	MAX	79	80	84	82	78	83	83	86	91	91	89	87	85	90	99	100	99	91	90	94	94	93	95	94	87	92	92	89	82	73		88.4
	MIN	49	49	46	50	49	47	50	48	54	56	54	57	56	55	64	65	66	64	60	62	63	63	64	67	59	62	62	58	59	57		57.2
DENAIR 3 NNE	MAX																																M
	MIN																																M
ELECTRA POWER HOUSE	MAX	73	75	77	77	75	78	79	84	88	88	82	79	77	89	95	98	98	88	86	89	88	90	90	89	85	85	89	85	79	71		84.2
	MIN	48	43	42	45	43	42	42	45	54	50	51	52	47	52	57	57	63	55	57	54	55	53	54	58	51	52	54	57	55	52		51.3
FIVE POINTS 5 SSW	MAX	72	78	83	82	76	82	80	85	92	87	84	85	83	92	98	98	98	100	91	91	93	95	94	90	92	90	87	90	81	80		87.6
	MIN	48	47	45	47	46	47	47	49	55	52	47	62	55	52	63	64	64	62	59		60	59	55	57	56	65	68	60	68	65		56.0
FRESNO WSO AP	R MAX	79	79	83	78	79	82	82	87	92	90	88	85	84	90	98	100	92	91	90	93	95	93	94	89	88	93	92	80	77	68		87.0
	MIN	50	50	50	49	49	49	52	52	59	59	57	59	55	59	65	68	72	63	61	62	64	62	63	66	60	62	65	64	58	58		58.7
FRIANT GOVERNMENT CAMP	MAX	79	79	79	83	78	79	83	82	88	93	91	89	84	86	90	101	102	93	94	92	95	95	94	95	88	89	93	92	82	78		88.2
	MIN	43	44	43	43	44	43	45	47	49	54	53	55	53	54	55	51	51	60	58	58	60	58	57	59	55	55	58	62	55	56		52.6
GLENNVILLE	MAX	68	68	72	72	68	74	72	76	83	84	80	79	74	81	89	89	90	82	85	86	86	85	85	86	80	81	81	80	80	64		79.3
	MIN	31	35	35	34	31	32	33	36	40	43	43	48	38	41	45	52	54	58	51	52	52	52	51	55	45	45	48	51	47	36		43.8
GRANT GROVE	MAX	58	52	53	54	53	50	56	56	64	68	68	65	59	53	65	74	75	70	66	69	70	69	69	69	66	62	67	64	58	46		62.3
	MIN	33	35	35	34	30	32	35	37	38	45	44	44	39	40	45	51	54	50	46	48	48	48	47	49	43	45	47	48	40	35		42.2
HANFORD 2 S	MAX	79	78	79	83	78	78	83	82	86	90	90	87	85	85	89	98	99	90	88	90	93	93	92	94	86	88	91	91	84	78		86.9
	MIN	49	50	49	50	50	50	52	52	52	56	55	57	56	59	64	65	67	63	59	61	62	62	63	66	59	62	66	62	58	58		57.8
HETCH HETCHY	MAX	70	66	67	68	64	63	67	69	75	80	79	75	69	70	77	84	87	83	76	79	81	81	80	80	76	78	78	74	76	55		74.2
	MIN	41	42	40	39	38	39	40	42	45	48	52	53	45	47	50	51	58	58	52	53	54	54	53	55	51	51	51	53	48	44		48.2
HUNTINGTON LAKE	MAX	50	51	55	54	51	52	53	61	65	66	64	61	55	62	71	71	69	68	59	62	66	66	66	66	63	65	65	61	52	43		60.4
	MIN	30	30	30	30	28	30	31	33	38	39	40	41	35	38	41	47	46	45	44	43	52	43	42	46	38	42	41	47	35	34		38.6
KERN RIVER P H 1	MAX	86	84	84	87	84	85	89	88	96	94	94	92	89	90	102	104	105	93	97	99	95	98	99	97	91	89	95	97	87	76		92.2
	MIN	56	58	58	57	58	56	54	59	61	61	66	66	63	64	71	75	76	70	66	72	68	72	70	72	67	67	70	67	64	58		64.7
KERN RIVER P H 3	MAX	78	75	80	78	74	78	74	83	90	89	87	86	78	88	96	96	94	85	88	85	92	90	90	90	86	86	87	87	82	68		84.7
	MIN	55	48	45	42	53	44	53	50	50	58	58	57	53	54	58	65	62	64	58	64	62	66	66	64	54	56	57	60	62	50		56.3

SEE REFERENCE NOTES FOLLOWING STATION INDEX

DAILY TEMPERATURES(°F)

CALIFORNIA
JUNE 1982

STATION		DAY OF MONTH 1	2	3	4	5	6	7	8	9	10	11	12	13	14	15	16	17	18	19	20	21	22	23	24	25	26	27	28	29	30	31	AVERAGE
LEMON COVE	MAX	81	80	81	84	79	79	85	83	87	93	90	89	86	86	91	99	102	89	91	92	91	95	93	94	93	90	93	94	85	80		88.5
	MIN	47	48	47	46	46	46	46	49	53	56	57	56	52	59	69	66	66	65	61	63	64	62	62	62	59	56	60	64	58	56		56.8
LINDSAY	MAX	81	78	81	81	77	82	81	84	90	90	88	86	84	88	96	99	98	98	90	91	93	92	92	91	87	90	90	90	90	77		87.8
	MIN	46	47	47	46	49	42	46	48	53	55	55	56	53	56	62	63	62	65	60	62	62	62	61	64	57	56	61	61	59	56		55.7
LODGEPOLE	MAX	57	53	51	59	54	50	56	56	63	63	68	66	58	54	74	74	76	70	64	70	67	69	69	70	68	64	67	66	59	45		62.9
	MIN	31	32	28	30	28	28	31	32	35	37	38	43	36	35	39	43	43	50	40	40	45	41	42	46	38	40	40	43	42	34		37.7
LODI	MAX	71	73	75	74	75	76	78	85	86	84	73	72	81	90	94	94	89	81	81	81	81	83	82	78	80	86	83	80	72	71		80.3
	MIN	48	43	44	46	44	45	48	44	50	50	48	50	49	54	52	60	56	53	50	50	51	52	52	56	53	56	59	56	54	55		50.9
LOS BANOS	MAX	75	75	76	80	78	79	78	79	87	91	85	84	82	87	92	99	99	85	80	87	90	89	89	87	84	88	93	89	84	68		84.6
	MIN	48	51	49	45	50	50	51	47	56	53	51	52	54	57	62	64	63	56	56	56	55	55	55	58	55	58	60	54	57	55		54.6
LOS BANOS DET RESV	MAX	71	70	72	75	70	76	71	71	82	84	81	80	80	77	91	97	97	88	78	85	87	88	86	86	82	84	90	85	78	66		80.9
	MIN	50	51	51	48	52	53	54	49	54	56	56	56	58	57	65	66	63	56	55	57	57	56	56	57	55	54	62	62	57	56		56.3
MADERA	MAX	80	77	78	77	76	80	82	82	86	91	83	86	84	85	91	90	93	95	96	98	96	94	92	90	92	93	92	90	84	75		87.4
	MIN	47	48	46	41	44	45	46	49	56	56	55	57	52	54	61	61	64	64	59	60	59	58	55	54	55	56	64	61	57	58		54.9
MARICOPA	MAX	82	80	81	85	80	79	85	83	89	90	87	84	85	83	96	98	103	100	102	88	92	92	93	94	85	89	90	82	82	76		87.7
	MIN	50	46	49	54	51	52	54	52	58	63	60	57	57	53	65	70	72	68	65	62	65	65	65	71	59	59	64	60	58	60		59.6
MERCED MUNICIPAL AP	MAX	78	74	80	78	78	80	81	87	90	89	90	82	84	90	96	99	99	93	87	90	90	90	91	90	86	91	86	80	76	72		86.0
	MIN	48	48	45	47	45	45	41	47	41	53	55	54	49	51	63	63	65	52	57	55	56	56	57	59	56	56	56	59	55	55		53.0
MODESTO	MAX	75	75	79	78	79	81	82	87	91	84	77	81	85	90	98	99	94	85	87	88	86	90	89	83	85	92	85	82	70	71		84.3
	MIN	45	48	49	49	47	48	47	49	54	53	55	55	56	54	63	61	64	57	56	55	56	56	57	59	57	60	62	59	57	54		55.0
NEWMAN	MAX	73	69	83	82	81	84	85	91	92	91	91	89	90	94	101	101	98	94	90	91	91	93	94	92	88	94	90	87	80	71		88.7
	MIN	45	47	49	44	45	45	46	49	54	53	51	54	51	53	63	63	64	62	58	55	57	58	57	59	55	58	62	60	57	54		53.8
NEW MELONES DAM	MAX	82	74	79	77	73	75	77	79	84	90	85	76	80	82	90	97	98	91	85	82	90	90	90	90	83	86	88	85	79	77		83.7
	MIN	45	40	44	41	39	37	41	43	49	49	50	51	48	52	57	59	55	56	53	56	57	55	55	57	51	53	54	57	52	55		51.2
NORTH FORK RANGER STA	MAX	77	72	73	78	73	72	75	74	82	84	82	81	79	84	90	94	91	89	84	86	88	89	89	86	84	84	88	86	62	64		81.3
	MIN	42	42	43	42	41	41	42	55	44	52	54	54	48	50	60	62	60	61	51	56	58	58	54	57	57	54	56	60	54	52		52.8
ORANGE COVE	MAX	83	79	79	83	77	78	83	81	81	90	84	83	85	89	91	99	99	91	91	93	93	94	92	94	93	89	92	92	83	72		87.1
	MIN	46	46	47	44	45	47	45	50	51	53	53	54	53	53	59	64	67	65	59	61	60	61	61	64	63	58	62	57	56	56		56.0
PORTERVILLE	MAX	81	79	81	84	79	79	85	83	87	91	91	89	91	94	91	99	100	93	90	90	92	94	94	95	89	79	92	93	84	81		87.8
	MIN	49	49	50	50	50	48	51	50	56	54	54	55	56	58	65	66	70	65	62	61	63	70	64	62	59	60	65	62	61	58		59.4
POSEY 3 E	MAX	64	66	65	63	58	61	65	65	67	64	65	61	64	65	74	75	77	67	65	71	77	75	75	75	74	73	71	67	54	55		66.9
	MIN	46	36	41	36	34	36	35	35	37	38	40	41	40	41	45	46	47	46	45	45	43	46	51	43	50	51	43	49	45	36		43.6
SALT SPRINGS PWR HOUSE	MAX	64	63	63	61	61	67	64	70	80	82	76	76	82	81	84	81	79	79	79	81	82	82	82	80	76	78	78	75	72	62		75.7
	MIN	43	42	45	41	41	41	44	42	43	55	51	49	41	51	53	54	55	56	52	52	55	52	54	55	51	50	52	54	45	47		49.8
SAN LUIS DAM	MAX	70	70	71	72	73	75	74	78	84	84	77	72	81	81	91	94	91	77	79	84	82	81	80	80	79	83	90	86	78	69		79.0
	MIN	52	51	52	51	49	51	51	51	54	59	56	56	54	54	62	65	64	57	56	59	56	56	51	55	56	51	62	60	58	58		55.3
SONORA R S	MAX	73	74	76	73	72	76	74	79	88	85	80	75	80	80	84	86	84	83	83	84	84	84	84	82	85	81	85	75	69	61		82.3
	MIN	48	49	40	48	48	46	49	44	51	50	50	46	44	44	46	49	51	54	50	50	55	54	50	50	51	50	57	54	51	50		50.1
SO ENT YOSEMITE N P	MAX	64	65	64	65	55	64	65	74	77	74	73	73	73	73	76	78	78	73	73	74	78	73	73	75	73	72	74	65	52	55		68.7
	MIN	35	35	33	31	34	33	34	35	45	43	43	41	43	43	44	43	43	43	43	43	43	43	43	43	43	43	43	44	44	43		42.6
STOCKTON WSO AP	MAX	75	76	78	77	80	81	84	83	83	81	79	80	80	80	90	91	91	90	90	90	90	90	90	90	90	90	90	81	77	71		85.2
	MIN	43	43	44	47	50	49	44	47	53	51	51	54	51	51	57	57	57	57	55	55	55	55	55	55	55	55	55	55	55	54		53.9
STOCKTON FIRE STA 4	MAX	73	74	74	74	74	78	74	81	87	84	81	81	83	83	94	95	95	93	93	93	95	94	94	94	94	94	95	83	79	74		81.8
	MIN	50	50	47	42	44	48	44	51	54	49	51	51	51	51	54	54	54	54	54	54	54	54	54	54	54	54	54	54	52	52		52.5
TEHACHAPI	MAX	66	65	64	64	64	65	67	73	74	74	73	74	73	73	77	77	77	77	77	77	77	77	77	77	77	77	77	74	70	65		75.0
	MIN	43	41	44	43	40	44	44	44	44	44	51	51	47	50	54	54	54	54	54	54	54	54	54	54	54	54	54	53	50	46		50.7
TEJON RANCHO	MAX	80	76	79	81	79	80	81	82	86	84	83	83	83	83	88	88	88	88	88	88	88	88	88	88	88	88	88	88	73	72		86.2
	MIN	44	44	44	44	44	41	44	44	44	44	44	44	44	44	54	54	54	54	54	54	54	54	54	54	54	54	54	62	59	52		59.9
THREE RVRS EDISON PH 1	MAX	82	79	78	79	79	79	79	79	79	79	79	79	79	79	79	79	79	79	79	79	79	79	79	79	79	79	79	88	78	70		86.6
	MIN	48	53	49	48	48	48	48	48	48	48	48	48	48	48	48	48	48	48	48	48	48	48	48	48	48	48	48	64	57	53		56.6
TIGER CREEK P H	MAX	71	69	71	71	71	71	71	71	71	71	71	71	71	71	71	71	71	71	71	71	71	71	71	71	71	71	71	71	71	71		
	MIN	44	44	41	44	44	41	44	44	44	44	44	44	44	44	44	44	44	44	44	44	44	44	44	44	44	44	44	44	44	44		
TRACY CARBONA	MAX	71	70	78	73	73	73	73	73	73	74	73	73	73	73	73	73	73	73	73	73	73	73	73	73	73	73	73	73	73	73		
	MIN	44	44	41	44	44	44	44	44	44	44	44	44	44	44	44	44	44	44	44	44	44	44	44	44	44	44	44	44	44	44		

SEE REFERENCE NOTES FOLLOWING STATION INDEX

DAILY TEMPERATURES(°F)

CALIFORNIA
JUNE 1982

STATION		DAY OF MONTH 1	2	3	4	5	6	7	8	9	10	11	12	13	14	15	16	17	18	19	20	21	22	23	24	25	26	27	28	29	30	31	AVERAGE
TRACY PUMPING PLANT	MAX	68	67	71	71	77	72	77	87	86	74	68	75	78	94	97	93	86	79	83	82	81	82	85	79	83	89	83	75	70	71		79.4
	MIN	53	50	49	50	50	50	51	50	54	53	52	53	52	58	63	65	59	58	58	56	55	56	57	58	58	61	63	59	47	53		55.0
VISALIA	MAX	79	79	79	82	78	78	82	81	85	90	90	87	85	85	89	98	98	87	89	90	91	94	93	93	87	88	91	93	83	79		86.8
	MIN	49	50	51	50	50	51	52	54	58	58	58	58	57	57	68	68	67	64	61	67	64	64	65	62	59	60	65	62	58	57		58.8
WASCO	MAX	80	81	85	84	79	85	84	88	91	92	90	89	86	92	99	102	101	92	91	94	95	94	95	96	96	92	92	89	81	78		89.8
	MIN	49	51	51	53	50	51	55	54	53	59	58	59	58	58	65	68	71	62	60	64	61	61	65	67	66	56	67	66	60	57		59.2
YOSEMITE PARK HEADQTRS	MAX	79	72	71	72	70	70	69	75	76	83	82	80	78	68	82	85	88	91	83	80	82	80	81	84	73	80	82	84	58	58		77.2
	MIN	46	40	42	40	37	37	41	43	46	51	50	51	45	48	50	51	58	56	52	52	54	55	53	53	51	52	53	51	40	46		48.1
SOUTH COAST DRAINAGE 06																																	
ALPINE	MAX	74	73	79	80	76	77	78	80	79	80	79	77	77	77	80	77	66	59	76	73	72	70	77	80	85	90	89	88	82	74		77.5
	MIN	52	50	50	48	48	47	44	45	46	52	48	52	53	53	53	55	56	52	53	56	55	55	53	53	53	54	57	59	53	54		52.0
AVALON PLEASURE PIER	MAX	67	70	71	69	70	70	69	68	68	65	70	66	66	67	67	68	66	72	70	65	68	70	70	69	66	70	70	68	71	72		68.6
	MIN	50	52	50	53	54	52	54	53	53	52	55	56	54	54	54	52	54	56	57	56	55	58	62	60	59	58	57	57	55	56		54.9
BIG BEAR LAKE	MAX	67	65	72	71	66	64	65	68	72	73	76	75	70	70	76	78	76	71	70	70	74	75	76	77	77	81	80	77	69	60		72.0
	MIN	32	29	30	39	37	26	30	28	32	37	36	36	38	34	39	41	40	42	42	41	40	39	40	40	44	39	41	43	47	37		37.3
BURBANK VALLEY PMP PLT	MAX	77	74	78	78	74	80	77	78	78	77	78	75	77	75	79	77	73	64	78	77	75	76	79	78	83	87	87	85	78	75		77.6
	MIN	46	52	48	51	51	50	50	51	52	52	50	55	56	56	55	56	58	58	54	54	58	58	60	57	56	56	58	58	59	57		54.4
CACHUMA LAKE	MAX	73	72	70	74	73	75	75	72	77	80	79	75	75	74	81	86	81	78	75	80	80	75	80	79	83	82	88	84	72	69		77.2
	MIN	48	49	48	46	47	46	45	47	47	51	52	50	51	52	51	52	54	55	57	57	55	55	54	54	53	56	58	54	56	50		51.7
CAMPO	MAX	75	70	79	82	78	78	78	78	80	79	83	78	77	78	83	83	70	70	79	78	78	76	80	85	88	92	93	87	80	74		79.6
	MIN	48	41	45	38	45	36	34	36	33	38	39	38	43	49	42	46	53	51	44	48	54	52	46	45	45	43	46	46	43	50		43.9
CANOGA PARK PIERCE COL	MAX	76	72	80	78	78	79	74	76	79	77	78	76	72	78	83	79	71	62	75	79	75	77	79	77	83	91	90	88	74	74		77.7
	MIN	43	45	44	47	46	45	44	45	47	47	49	49	54	48	47	53	56	55	56	50	56	59	58	53	53	52	54	53	58	55		50.7
CHULA VISTA	MAX	68	69	68	70	69	69	69	69	69	70	68	68	68	69	70	63	64	66	68	68	65	65	70	72	73	72	69	70	70	71		68.6
	MIN	59	59	57	60	58	58	58	58	55	59	59	59	59	59	60	61	59	59	60	61	53	59	61	61	61	59	61	60	61	57		59.2
CORONA	MAX	75	75	81	79	78	82	78	80	79	79	79	75	76	76	80	77	71	67	78	77	76	75	75	79	85	89	87	87	79	77		78.4
	MIN	50	48	48	48	50	48	46	48	46	50	47	48	54	51	51	59	55	53	54	56	55	55	58	58	52	53	58	57	58	55		52.3
CULVER CITY	MAX	77	77	76	75						74	73		76	75	75	71		70		75		75	74	73	76	80	80	78	73	76		75.2
	MIN	55	70	52	55						57	60		61	57	56	59		61		58		62	62	57	60	57	60	60	61	59		59.0
CUYAMACA	MAX	78	60	58	71	66	67	64	63	65	73	69	81	71	63	66	84	85	67	68	71	73	72	77	80	76	73	75	79	72	64		71.0
	MIN	39	40	41	49	38	35	34	43	45	29	32	35	41	40	42	40	37	39	38	36	42	43	46	47	54	52	53	50	51	42		41.8
DRY CANYON RESERVOIR	MAX	73	78	72	82	79	82	78	77	78	86	80	81	79	77	80	86	85	66	64	79	85	78	78	80	84	86	93	92	83	74		79.8
	MIN	39	41	41	45	45	42	41	39	42	42	41	43	42	46	44	40	45	56	56	47	50	55	54	55	51	48	51	54	54	54		46.8
EL CAJON	MAX	75	73	79	81	78	77	78	78	78	76	77	76	77	77	79	78	64	67	77	74	67	67	77	81	82	87	86	82	82	76		76.9
	MIN	58	57	56	59	57	56	58	57	52	58	51	59	59	59	52	62	59	57	59	61	59	58	60	60	60	57	59	62	59	58		57.9
EL CAPITAN DAM	MAX	78	77	74	83	83	79	80	79	81	81	81	80	79	78	79	82	76	64	65	79	69	73	67	80	82	86	91	91	86	79		78.7
	MIN	55	52	52	51	53	51	50	50	47	53	49	53	54	56	58	58	57	54	53	57	58	57	56	56	58	48	52	54	56	56		53.8
ELSINORE	MAX	78	76	82	83	83	82	82	82	83	80	83	83	80	78	88	93	76	71	81	80	78	79	82	85	89	95	96	93	85	82		82.9
	MIN	49	51	52	55	52	50	49	50	48	52	56	49	53	55	53	55	58	51	57	56	54	62	60	57	56	54	57	61	56	58		54.2
ESCONDIDO 2	MAX	73	75	77	78	76	78	78	75	75	75	76	75	76	76	77	74	63	63	75	67	65	72	76	77	78	84	82	85	80	74		75.2
	MIN	57	56	57	52	55	55	55	55	50	57	55	56	59	58	59	60	59	56	60	59	58	58	59	58	60	57	57	59	57	57		57.0
FONTANA KAISER	MAX	73	71	78	77	76	76	78	76	79	76	78	76	72	71	82	77	73	66	78	77	74	71	73	81	83	90	89	85	82	74		77.1
	MIN	49	50	53	49	52	52	48	47	47	51	47	53	57	53	54	54	58	56	57	55	59	57	57	54	55	52	56	56	57	55		53.3
HENSHAW DAM	MAX	73	70	69	78	75	72	75	72	75	76	77	79	76	72	73	82	80	66	64	76	75	71	69	78	81	81	87	87	82	74		75.5
	MIN	46	41	46	38	44	40	37	35	41	42	41	42	49	44	45	47	51	50	48	50	53	52	51	46	45	44	48	48	40	49		45.1
IDYLLWILD FIRE DEPT	MAX	70	66	74	75	68	70	67	69	75	74	82	76	73	77	83	80	82	79	80	81	81	78	80	80	79	83	84	82	73	69		76.3
	MIN	39	33	34	38	35	31	33	35	40	39	43	41	39	39	45	48	47	43	45	45	49	49	45	48	45	47	50	47	42	36		41.7
JULIAN WYNOLA	MAX	68	66	75	74	70	73	72	73	74	75	76	73	70	70	80	76	61	56	74	75	72	71	76	79	82	85	86	80	73	66		73.4
	MIN	45	38	39	39	44	39	35	34	41	41	43	45	47	48	47	53	46	49	45	48	47	48	45	48	47	48	50	48	43	47		44.6
LAGUNA BEACH	MAX	70	69	71	70	70	73	70	69	68	70	71	68	70	70	70	70	67	68	70	69	68	67	67	70	80	70	70	70	70	71		69.9
	MIN	49	52	51	51	53	50	50	54	48	52	52	51	50	50	47	59	59	58	57	57	59	58	60	59	59	51	59	59	58	56		54.3
LA MESA	MAX	73	70	76	77	75	73	74	75	75	74	74	73	74	73	75	68	63	65	74	66	66	67	74	77	79	81	80	78	78	74		73.4
	MIN	56	55	54	57	55	55	53	54	55	55	54	53	56	56	56	57	56	54	57	56	57	56	58	58	58	55	57	60	58	57		55.9

SEE REFERENCE NOTES FOLLOWING STATION INDEX

DAILY TEMPERATURES(°F)

CALIFORNIA
JUNE 1982

STATION		DAY OF MONTH 1	2	3	4	5	6	7	8	9	10	11	12	13	14	15	16	17	18	19	20	21	22	23	24	25	26	27	28	29	30	31	AVERAGE
LOMPOC	MAX	69	66	68	67	70	70	70	67	69	67	66	70	69	68	68	70	69	75	72	69	66	74	71	71	73	73	71	68	70	75		69.7
	MIN	48	50	42	44	46	47	49	47	51	51	51	51	48	52	50	52	52	56	57	55	54	53	52	53	55	54	54	54	55	46		51.0
LONG BEACH WSO AP	RMAX	71	72	74	74	72	74	73	73	74	71	70	69	72	71	73	69	70	70	73	71	71	71	71	72	75	81	77	74	71	74		72.4
	MIN	52	55	55	56	54	54	54	57	56	58	57	58	57	60	61	62	61	62	62	62	61	61	61	60	60	57	63	60	62	60		58.6
LOS ANGELES WSO AP	RMAX	69	68	69	69	68	70	69	68	69	69	70	67	70	70	69	66	64	65	70	69	66	69	68	67	70	73	73	74	68	71		68.9
	MIN	53	56	55	56	55	56	57	55	57	57	58	57	57	58	58	60	59	60	60	60	60	60	59	59	60	59	62	62	61	59		58.2
LOS ANGELES CIVIC CTR	RMAX	71	68	72	72	72	74	72	73	73	71	71	68	72	70	72	68	65	65	73	71	67	72	70	71	77	79	81	78	70	73		71.7
	MIN	54	56	55	57	56	57	58	56	57	57	58	59	59	59	59	60	60	59	61	60	61	60	60	60	60	61	62	63	60	60		58.8
MONTEBELLO	MAX	76	78	76	78	76	79	79	78	78	82	78	76	76	72	76	76	70	68	76	74	72	72	72	74	80	84	89	84	78	76		76.8
	MIN	52	51	52	52	54	55	58	56	54	56	58	60	58	58	58	58	58	60	58	58	58	60	58	62	60	58	60	64	62	60		57.5
MT WILSON 2	MAX																																M
	MIN																																M
NEW CUYAMA FIRE STA	MAX	75	75	80	78	73	78	77	80	86	87	86	84	80	86	93	94	80	78		87		89	87	83	84	86	89	85	72	75		82.4
	MIN	40	35	36	40	35	34	32	36	38	40	43		33	40	38	47	47	47						52	44	35		47				40.0
NEWPORT BEACH HARBOR	MAX	67	68	68	68	68	69	67	67	66	66	67	66	69	67	67	67	67	67	70	67	67	67	67	66	69	69	70	69	69	68		67.6
	MIN	54	59	58	58	56	57	58	56	56	57	58	60	60	56	61	61	60	59	60	62	60	65	59	61	61	58	60	62	62	60		59.1
OAK GROVE RANGER STN	MAX	75	73	79	80	79	77	77	76	77	80	79	82	77	77	80	85	81	64	80	80	79	76	78	82	85	89	91	92	86	78		79.8
	MIN	47	44	46	43	42	41	41	38	43	42	44	44	50	46	46	46	52	47	50	50	53	54	51	47	47	48	48	52	46	48		46.5
OCEANSIDE MARINA	MAX	66	69	66	78	69	68	68	65	66	68	66	66	66	73	70	66	63	65	68	68	66	66	68	69	67	69	70	66	66	68		67.6
	MIN	59	55	59	59	55	55	56	57	52	59	55	59	60	60	61	60	60	58	60	60	59	59	60	59	60	60	59	60	61	61		58.6
OJAI	MAX	74	71	75	75	75	75	72	72	73	70	72	71	72	73	76	73	69	64	75	74	71	71	71	74	78	85	85	80	68	65		73.3
	MIN	42	43	43	44	43	41	44	42	45	49	45	47	48	45	46	52	54	55	56	49	54	56	56	52	48	50	53	54	53	55		48.8
OXNARD	MAX	69	69	69	69	69	72	70	69	69	68	69	69	68	70	70	65	66	64	67	73	69	66	70	68	70	70	75	76	73	68		69.3
	MIN	49	50	50	51	50	49	51	50	52	56	53	52	52	51	54	55	56	57	60	58	57	58	58	57	57	55	57	57	57	57		54.2
PALOMAR MT OBSERVATORY	MAX																																M
	MIN																																M
PASADENA	MAX	74	72	75	77	75	78	77	77	77	76	76	74	[illegible]	[illegible]	78	[illegible]	74	61	[illegible]	[illegible]	75	[illegible]	74	76	[illegible]	[illegible]	[illegible]	85	80	73		75.9
	MIN	49	51	49	52	51	52	53	50	52	52	54	[illegible]	[illegible]	52	54	57	[illegible]	57	[illegible]	[illegible]	[illegible]	[illegible]	[illegible]	[illegible]	[illegible]	[illegible]	[illegible]	[illegible]	60	57		54.4
POMONA CAL POLY	MAX	73	70	76	76	75	77	76	77	78	77	77	72	[illegible]	[illegible]	[illegible]	[illegible]	[illegible]	62	77	74	63	[illegible]	[illegible]	77	81	86	86	81	72	74		75.0
	MIN	49	48	50	48	51	48	50	46	50	49	54	58	[illegible]	[illegible]	[illegible]	[illegible]	[illegible]	[illegible]	[illegible]	[illegible]	[illegible]	[illegible]	[illegible]	54	[illegible]	[illegible]	54	[illegible]	[illegible]	53		[illegible]
RAMONA FIRE DEPT	MAX	72	72	79	78	77	76	75	76	76	77	78	76	74	[illegible]	[illegible]	[illegible]	[illegible]	60	[illegible]	74	[illegible]	64	74	[illegible]	[illegible]	[illegible]	87	86	78	76		76.1
	MIN	54	51	51	48	50	48	50	49	44	44	45	44	45	45	45	[illegible]	[illegible]	53	[illegible]	[illegible]	[illegible]	[illegible]	[illegible]	[illegible]	[illegible]	[illegible]	[illegible]	54	52	52		50.4
REDLANDS	MAX	75	69	71	76	77	78	75	73	80	80	74	75	[illegible]	74	[illegible]	[illegible]	64	62	[illegible]	[illegible]	74	[illegible]	72	[illegible]	[illegible]	[illegible]	80	80	74	71		75.8
	MIN	55	54	54	52	53	50	50	50	50	50	[illegible]	52	[illegible]	54	54	[illegible]	[illegible]	55	[illegible]	[illegible]	[illegible]	[illegible]	[illegible]	[illegible]	[illegible]	[illegible]	[illegible]	54	54	56		53.6
RIVERSIDE FIRE STN 3	MAX	76	74	81	79	81	79	79	79	81	79	[illegible]	77	[illegible]	75	84	[illegible]	74	67	[illegible]	[illegible]	75	[illegible]	[illegible]	[illegible]	[illegible]	[illegible]	[illegible]	[illegible]	[illegible]	78		79.6
	MIN	53	54	55	51	51	51	54	52	51	54	[illegible]	[illegible]	[illegible]	[illegible]	[illegible]	[illegible]	[illegible]	[illegible]	[illegible]	[illegible]	[illegible]	[illegible]	[illegible]	[illegible]	[illegible]	[illegible]	[illegible]	[illegible]	[illegible]	58		56.1
RIVERSIDE CIT EXP STN	RMAX	71	69	78	76	75	77	75	75	78	76	[illegible]	72	[illegible]	[illegible]	[illegible]	[illegible]	[illegible]	61	[illegible]	[illegible]	71	[illegible]	[illegible]	[illegible]	[illegible]	[illegible]	[illegible]	[illegible]	[illegible]	74		75.4
	MIN	[illegible]	53	53	51	50	50	48	50	48	53	[illegible]	[illegible]	[illegible]	[illegible]	54	[illegible]	[illegible]	[illegible]	[illegible]	[illegible]	[illegible]	[illegible]	[illegible]	[illegible]	[illegible]	54	[illegible]	[illegible]	[illegible]	56		54.2
SAN BERNARDINO CO HOSP	MAX	77	73	81	80	80	82	79	78	85	80	84	77	77	76	86	83	75	66	81	83	77	76	[illegible]	84	[illegible]	95	94	91	84	77		80.9
	MIN	55	53	56	53	54	52	52	53	52	53	52	56	55	57	56	58	59	58	[illegible]	59	60	58	[illegible]	59	[illegible]	56	60	62	[illegible]	58		56.3
SANDBERG WSMO	//RMAX	63	70	69	62	60	75	65	71	74	75	75	70	66	74	77	79	72	74	[illegible]	80	77	75	[illegible]	74	74	74	76	70	66	58		71.7
	MIN	42	42	45	42	40	54	46	47	56	54	61	54	47	51	61	61	58	59	54	62	62	60	6[illegible]	61	53	55	56	51	45	42		52.7
SAN DIEGO WSO AP	RMAX	70	70	72	71	72	70	71	71	72	70	69	68	71	70	71	66	65	67	[illegible]	68	67	69	[illegible]	71	72	74	73	73	[illegible]	73		70.4
	MIN	62	62	63	63	62	62	62	62	62	62	63	62	63	63	63	63	62	61	64	65	63	62	[illegible]	65	64	64	64	63	[illegible]	63		63.0
SAN GABRIEL FIRE DEPT	MAX	76	73	76	77	76	79	78	78	77	84	76	75	74	74	78	76	73	64	[illegible]	78	69	71	[illegible]	76	81	86	86	86	81	75		76.8
	MIN	49	51	50	50	51	51	52	50	51	55	54	57	59	59	55	59	58	58	60	56	56	59	61	57	58	56	58	60	[illegible]	59		55.7
SAN JACINTO RANGER STN	MAX	77	76	81	80	79	81	79	80	80	81	85	78	80	77	89	85	69	67	8[illegible]	82	80	82	8[illegible]	86	91	95	96	90	[illegible]	75		81.6
	MIN	53	48	56	49	53	47	45	47	47	46	47	50	50	52	50	50	53	52	51	52	51	57	5[illegible]	54	54	51	54	56	54	54		51.2
SAN PASQUAL ANIMAL PK	MAX																																M
	MIN																																M
SANTA ANA FIRE STATION	MAX	72	71	74	73	74	72	73	73	71	73	71	69	71	69	72	69	66	67	7[illegible]	71	69	70	70	72	76	77	77	75	71	72		71.8
	MIN	54	57	56	56	51	55	57	58	54	56	57	58	58	59	59	60	59	58	6[illegible]	62	59	54	62	61	61	57	60	61	61	59		58.0
SANTA BARBARA	MAX	70	69	70	68	77	71	68	69	67	68	64	68	66	70	72	66	65	62	6[illegible]	68	67	66	65	65	67	68	70	70	6[illegible]	68		68.0
	MIN	49	51	52	51	52	51	50	53	52	54	54	52	51	52	53	54	54	5[illegible]	5[illegible]	54	56	56	57	56	56	54	55	55	6[illegible]	61		53.9

SEE REFERENCE NOTES FOLLOWING STATION INDEX

DAILY TEMPERATURES(°F)

CALIFORNIA
JUNE 1982

STATION		DAY OF MONTH 1	2	3	4	5	6	7	8	9	10	11	12	13	14	15	16	17	18	19	20	21	22	23	24	25	26	27	28	29	30	31	AVERAGE
SANTA BARBARA FAA AP	MAX	74	71	69	77	73	71	68	66	65	62	65	66	68	68	64	64	62	66	67	67	63	66	67	68	67	78	73	69	66	71		68.0
	MIN	46	46	49	49	52	46	46	47	53	52	46	50	47	49	54	54	54	57	55	51	57	56	56	55	49	51	58	57	56	49		51.6
SANTA MARIA WSO AP	R MAX	68	65	66	66	66	66	66	66	69	64	65	66	67	68	68	68	67	66	68	68	64	71	70	71	71	78	70	67	72	72		68.0
	MIN	44	46	43	40	43	48	48	47	50	53	51	51	51	51	54	54	55	58	58	57	56	56	55	55	55	56	56	56	52	47		51.5
SANTA MONICA PIER	MAX																																M
	MIN																																M
SUN CITY	MAX	78	72	82	82	79	81	82	81	81	83	85	80	79	78	86	82	70	65	82	83	82	76	82	84	88	94	93	87	77	76		81.0
	MIN	50	48	49	48	46	47	46	47	48	49	46	49	52	51	49	50	54	52	54	54	56	55	55	52	53	49	53	60	51	52		50.8
TORRANCE	MAX	72	70	73	71	72	73	74	73	71	70	71	70	71	70	71	66	67	65	67	68	65	68	69	70	73	77	77	75	73	74		70.9
	MIN	51	54	53	54	53	52	54	54	53	54	54	56	55	55	57	59	59	58	60	58	53	59	60	59	56	55	60	60	60	55		56.0
TUJUNGA	MAX	76	70	79	78	79	79	76	77	78	77	78	73	72	75	82	79	64	76	75	78	71	73	77	80	84	88	87	82	70	69		76.7
	MIN	45	48	46	49	47	48	47	47	50	46	50	52	52	53	51	53	47	54	52	51	56	53	56	58	51	55	57	56	56	54		51.3
TUSTIN IRVINE RANCH	MAX	71	70	72	73	71	73	69	72	69	70	69	69	68	68	71	64	63	62	70	68	65	65	68	71	75	78	77	75	67	71		69.8
	MIN	50	50	51	50	52	50	50	55	50	51	52	53	53	52	55	59	58	56	56	57	57	57	58	58	60	53	57	51	58	56		54.2
TWITCHELL DAM	MAX	69	67	72	71	71	68	66	66	68	65	65	69	67	69	69	69	65	67	70	68	66	73	68	71	75	86	80	75	64	71		69.7
	MIN	44	41	43	42	44	43	47	42	49	50	49	50	47	50	52	56	52	53	56	54	54	54	54	54	55	53	56	53	56	50		50.1
U C L A	MAX	67	66	68	68	67	69	67	67	65	66	67	67	68	68	67	66	63	64	69	68	66	68	67	68	70	72	73	72	67	68		67.6
	MIN	51	53	52	53	53	53	53	52	53	54	55	55	55	54	54	56	57	57	58	56	58	57	59	55	57	57	57	59	58	56		55.2
VISTA 2 NNE	MAX																																M
	MIN																																M
YORBA LINDA	MAX	75	73	72	74	77	73	75	78	80	77	74	75	76	72	78	70	65	64	77	71	72	72	72	76	80	85	84	80	74	76		74.9
	MIN	48	49	50	47	45	46	55	47	47	48	49	46	49	53	54	56	55	55	56	58	55	56	60	60	60	53	56	59	58	56		52.9
SOUTHEAST DESERT BASINS 07																																	
BAKER	MAX	94	96	99	98	95	96	96	98	104	104	107	102	97	101	108	112	110	105	106	109	107	105	107	103	107	110	111	106	97	90		102.7
	MIN	55	56	60	59	53	56	58	61	66	66	69	64	60	66	74	76	74	69	72	72	68	65	68	67	69	71	71	70	61	57		65.1
BARSTOW FIRE STN	MAX	82	82	88	88	80	82	82	88	93	93	95	92	93	90	97	101	100	95	94	95	98	97	98	95	95	98	97	95	88	76		91.6
	MIN	52	54	53	52	51	50	53	52	57	56	60	58	55	56	62	66	67	60	62	64	65	64	63	65	62	61	64	63	56	52		58.5
BEAUMONT 1 E	MAX	74	72	80	78	75	79	77	77	82	80	84	81	76	76	88	85	83	69	81	82	79	79	82	85	87	93	93	89	80	74		80.7
	MIN	49	50	50	50	50	48	47	48	47	49	48	51	51	52	50	53	55	52	53	53	55	55	54	53	53	52	55	57	50	51		51.4
BISHOP WSO AP	R MAX	82	82	84	81	75	79	83	84	88	92	91	87	80	86	92	94	86	88	86	88	86	91	93	84	91	96	95	87	78	67		85.9
	MIN	46	42	42	50	45	39	45	51	47	51	49	57	55	54	52	56	58	55	56	52	55	52	54	55	48	52	53	58	44	44		50.6
BLYTHE	MAX	98	97	100	98	93	96	95	95	99	102	104	100	96	98	103	105	102	98	101	101	99	99	100	105	105	110	108	106	102	91		100.2
	MIN	61	62	58	63	62	58	57	61	59	65	62	68	73	64	67	75	71	72	71	70	63	67	67	69	68	65	67	77	77	71		66.3
BLYTHE FAA AIRPORT	MAX	99	96	97	98	98	96	97	96	99	102	104	104	100	98	102	105	105	102	102	103	102	102	100	105	105	108	111	110	103	98		101.6
	MIN	60	60	60	66	66	61	62	60	60	65	64	67	71	63	72	79	71	72	74	72	68	68	69	70	72	72	76	75	76	73		68.1
BORREGO DESERT PARK	MAX	95	94	88	94	95	93	93	92	95	98	101	103	100	89	98	103	103	101	98	99	102	98	97	102	105	104	109	109	100	94		98.4
	MIN	55	59	50	60	52	54	56	54	60	59	63	62	65	62	66	72	65	63	68	71	68	65	65	69	67	68	71	66	73	57		62.8
BRAWLEY 2 SW	MAX	105	94	95	97	101	94	96	96	96	99	102	103	103	98	100	103	103	102	99	100	103	99	98	102	105	107	109	109	105	102		100.8
	MIN	57	59	53	57	63	58	56	58	59	60	61	61	63	60	63	66	63	64	67	65	62	62	62	66	66	65	68	70	73	65		62.4
DAGGETT FAA AIRPORT	MAX	91	85	94	87	83	87	87	89	94	95	98	94	87	93	98	100	101	98	98	99	98	99	99	100	100	103	103	97	82	79		93.9
	MIN	60	62	61	68	63	58	64	58	64	65	68	72	67	64	68	74	75	70	70	70	73	72	71	72	70	70	75	71	66	62		67.4
DEATH VALLEY	MAX	101	98	97	101	100	94	96	96	102	105	109	109	101	101	106	110	114	107	111	109	110	109	109	110	110	112	112	113	107	94		105.1
	MIN	72	75	75	75	74	70	72	72	70	76	84	85	77	77	82	79	85	85	82	83	80	82	84	88	77	72	88	86	77	73		78.6
DEEP SPRINGS COLLEGE	MAX	75	75	79	70	67	72	74	78	80	84	82	79	73	78	87	85	82	81	78	80	83	85	88	81	90	90	88	86	76	63		79.6
	MIN	48	49	48	46	42	41	46	52	50	49	51	57	55	51	53	49	59	51	55	50	57	56	55	62	49	62	62	59	57	42		52.1
EAGLE MOUNTAIN	MAX	95	94	95	95	95	92	92	90	92	96	97	100	97	92	102	102	103	101	96	97	99	99	97	99	100	102	105	105	100	96		97.5
	MIN	67	67	70	71	67	68	70	70	71	72	76	76	74	75	75	75	75	75	77	77	75	74	75	77	78	78	82	80	77	72		73.9
EL CENTRO 2 SSW	MAX	96	96	98	100	99	97	97	95	98	101	101	100	97	96	102	103	100	97	99	100	98	97	99	104	105	108	107	106	104	101		100.0
	MIN	61	56	64	65	63	63	65	60	61	65	65	67	63	66	68	65	67	69	67	65	64	63	66	67	69	68	69	69	65	62		64.9
EL MIRAGE FIELD	MAX	84	81	76	88	81	78	81	81	85	88	90	93	86	80	88	95	97	95	89	88	91	93	93	94	93	92	96	93	90	76		87.8
	MIN	49	45	47	50	48	41	40	44	45	47	56	53	54	52	55	58	61	53	54	55	55	57	58	54	52	56	61	56	52	45		51.8
FAIRMONT	MAX	72	72	66	81	78	67	71	69	80	83	76	79	70	77	86	92	93	75	70	85	87	85	78	80	81	82	84	84	75	66		78.1
	MIN	36	46	47	48	44	47	49	49	52	52	54	52	51	49	57	65	55	50	51	60	60	55	55	57	56	54	62	58	49	47		52.2

SEE REFERENCE NOTES FOLLOWING STATION INDEX

DAILY TEMPERATURES(°F)

CALIFORNIA
JUNE 1982

STATION		DAY OF MONTH 1	2	3	4	5	6	7	8	9	10	11	12	13	14	15	16	17	18	19	20	21	22	23	24	25	26	27	28	29	30	31	AVERAGE
GOLD ROCK RANCH	MAX	96	97	97	99	92	95	94	94	99	99	102	99	96	97	101	103	100	97	99	99	98	97	99	103	104	107	108	105	102	98		99.2
	MIN	70	71	72	66	63	66	65	63	67	67	70	74	71	64	72	75	68	71	78	73	71	67	67	68	68	77	77	74	72	66		69.8
HAIWEE	MAX	78	81	82	85	86	78	78	78	74	86	89	89	84	81	89	92	95	90	89	78	86	90	90	92	85	89	93	94	87	70		85.3
	MIN	54	48	52	60	52	51	48	50	53	55	59	63	55	60	63	62	66	60	59	61	60	60	61	67	56	59	57	57	59	49		57.2
HAYFIELD PUMPING PLANT	MAX	93	90	89	94	94	89	90	89	92	94	97	98	95	91	96	101	100	98	95	96	98	96	96	97	100	102	106	105	99	93		95.8
	MIN	56	57	58	56	61	58	53	58	58	61	62	65	60	60	60	62	61	62	68	70	63	65	64	67	64	68	70	68	72	65		62.4
IMPERIAL	MAX	95	92	95	101	92	97	97	95	100	101	101	102	96	99	102	102	101	96	100	100	98	96	101	105	105	107	108	105	99	90		99.3
	MIN	64	63	59	64	64	64	63	64	64	66	65	67	67	68	66	69	67	69	68	67	63	62	65	68	70	70	73	75	70	65		66.3
INDEPENDENCE	MAX	85	85	86	87	85	77	79	82	89	89	92	91	88	85	91	94	96	90	90	89	89	90	92	94	89	92	98	97	88	76		88.5
	MIN	53	56	56	64	54	49	52	56	58	58	62	64	59	62	62	64	62	61	60	59	63	64	64	70	57	60	62	61	64	48		59.5
INYOKERN	MAX	88	88	91	88	83	87	85	89	94	99	97	95	87	95	98	100	103	97	96	95	99	99	98	97	97	101	98	98	95	80		93.1
	MIN	57	57	51	52	57	46	49	52	52	56	55	64	52	54	63	62	67	68	63	60	69	69	63	72	57	60	63	70	62	52		59.1
IRON MOUNTAIN	MAX	96	91	92	95	94	87	91	92	91	95	98	100	98	92	95	101	103	98	97	96	99	97	96	102	101	105	106	101	95	94		96.6
	MIN	70	70	70	73	70	69	68	73	68	70	71	72	76	76	77	75	78	73	75	76	73	73	74	77	80	81	78	78	69	72		73.9
LAKE ARROWHEAD	MAX	70	69	73	65	67	63	66	70	70	73	76	71	66	77	83	81	79	78	77	72	77	75	75	75	75	79	73	72	78	66		73.0
	MIN	46	45	36	41	37	35	40	36	42	38	45	48	43	33	41	51	51	50	50	49	50	49	49	48	48	50	55	45	45	41		44.6
LANCASTER FSS/FAA	MAX	77	72	85	77	74	76	75	83	87	87	89	78	78	88	95	96	86	75	88	91	91	90	90	84	87	91	89	80	71	69		83.3
	MIN	53	52	56	53	51	54	55	53	52	61	57	59	58	58	62	65	61	60	57	60	62	64	67	65	60	65	67	60	56	53		58.5
MECCA FIRE STATION	MAX	96	94	98	99	98	98	96	97	99	101	102	97	98	98	102	101	100	98	98	99	99	98	100	105	108	107	108	108	103	94		100.0
	MIN	62	65	63	61	62	63	59	58	64	64	66	64	65	60	68	69	65	67	69	65	67	66	64	67	67	70	70	70	71	71		65.4
MITCHELL CAVERNS	MAX	81	79	82	80	80	79	77	81	84	85	90	84	89	83	88	96	90	87	86	88	87	86	87	87	88	94	92	91	90	87		85.9
	MIN	55	54	57	69	60	54	57	55	60	60	65	63	61	65	72	71	69	65	63	65	64	63	61	64	71	68	70	75	66	62		63.5
MOJAVE	MAX	76	75	81	76	72	78	76	84	88	89	92	91	78	87	92	96	94	88	90	92	93	91	93	91	89	90	85	85	82	72		85.5
	MIN	54	53	55	54	52	54	54	56	54	65	66	65	57	63	68	69	73	61	59	68	64	69	68	69	64	66	67	65	56	53		61.4
MOUNTAIN PASS	MAX																																M
	MIN																																M
NEEDLES FAA AIRPORT	MAX	99	93	96	98	98	91	93	93	95	99	101	103	100	94	99	104	107	104	98	101	103	103	102	103	104	104	109	109	105	100		100.3
	MIN	69	69	68	70	68	62	70	67	67	71	73	77	77	71	75	78	81	77	77	78	74	74	74	75	82	78	79	82	79	76		73.9
PALMDALE	MAX	81	76	86	82	76	79	78	85	89	88	91	82	78	90	95	97	89	77	91	89	91	89	91	91	89	95	94	92	82	74		86.2
	MIN	50	58	46	50	51	49	52	48	50	55	53	58	54	51	57	62	62	57	57	59	58	59	58	62	61	54	56	61	57	50		55.2
PALM SPRINGS	MAX	89	90	95	94	91	92	92	93	98	98	102	98	92	96	101	101	100	88	97	99	97	97	98	101	102	108	107	104	98	87		96.8
	MIN	59	59	62	62	63	62	59	59	63	65	65	66	62	63	68	71	67	67	60	69	68	67	65	69	70	69	72	72	72	63		65.3
PARKER RESERVOIR	MAX	95	94	97	98	92	94	93	95	99	100	102	100	94	100	105	105	102	98	102	103	101	100	103	103	105	109	108	104	100	91		99.7
	MIN	67	67	70	70	65	66	65	69	73	74	75	74	71	73	77	80	72	75	76	75	73	75	75	78	77	81	79	80	75	67		73.1
RANDSBURG	MAX	83	78	86	79	79	81	81	86	91	92	94	84	81	89	96	99	98	90	93	96	95	94	96	92	92	97	96	90	83	73		88.8
	MIN	53	49	55	56	53	53	55	50	54	58	65	63	57	55	63	67	63	61	63	62	63	63	63	66	65	61	64	62	59	49		59.0
THERMAL FAA AP	MAX	95	92	97	99	92	98	96	96	99	100	101	95	96	100	102	102	98	95	98	101	98	97	101	101	105	106	110	104	99	90		98.8
	MIN	63	66	64	69	64	68	64	62	69	69	71	70	68	66	69	67	69	69	69	70	70	66	65	68	73	76	79	73	72	66		68.5
TRONA	MAX	90	90	93	89	88	87	88	92	96	98	99	92	89	96	102	104	103	98	97	100	100	100	101	98	99	103	102	95	83	84		95.2
	MIN	65	62	61	66	59	57	57	58	66	66	69	69	64	63	70	74	74	73	70	70	72	71	71	74	68	74	75	76	70	58		67.4
TWENTYNINE PALMS	MAX	94	90	94	94	90	89	90	90	95	95	101	100	97	95	100	102	103	99	98	101	99	99	99	101	101	104	106	106	98	91		97.4
	MIN	53	55	54	58	55	56	56	58	57	58	63	62	60	59	63	69	65	69	66	68	65	64	66	67	69	67	70	67	68	58		62.2
VALYERMO FIRE STN 79	MAX	81	75	84	81	76	82	78	84	88	87	90	84	90	92	93	95	90	87	89	86	91	90	91	88	88	93	97	90	86	72		86.6
	MIN	40	35	38	44	48	37	47	42	43	42	46	47	45	43	47	46	55	54	53	54	53	53	52	51	45	48	49	50	53	44		46.5
VICTORVILLE PUMP PLANT	MAX	79	82	77	88	83	78	79	77	85	89	90	92	85	78	90	96	97	91	90	92	93	93	93	93	91	91	97	92	83	70		87.1
	MIN	46	46	44	49	49	45	50	47	48	52	51	52	53	50	55	59	59	55	55	60	58	55	56	57	55	54	55	63	58	51		52.9
WILDROSE RANGER STN	MAX	79	78	79	82	81	80	75	77	83	86	88	86	78	79	80	90	94	89	87	87	86	89	90	90	87	88	92	92	85	70		84.2
	MIN	45	47	51	49	45	47	44	51	60	61	59	57	51	57	60	65	66	61	59	59	60	60	60	61	56	60	60	60	60	49		56.0

SEE REFERENCE NOTES FOLLOWING STATION INDEX

DAILY SOIL TEMPERATURES

CALIFORNIA
JUNE 1982

STATION	DEPTH	TIME	1	2	3	4	5	6	7	8	9	10	11	12	13	14	15	16	17	18	19	20	21	22	23	24	25	26	27	28	29	30	31	AVERAGE
CALIFORNIA SACRAMENTO DRAINAGE 02																																		
DAVIS 2 WSW EXP FARM	(IN)																																	
	4	MAX	85	88	88	88	86	88	89	90	92	94	92	85	88	92	96	100	100	96	93	96	96	96	96	96	92	95	97	97	85	86		92.1
	4	MIN	69	70	70	69	70	70	70	71	72	74	73	73	72	76	78	80	81	79	78	78	77	77	79	80	76	77	79	79	73	73		74.8
	8	MAX	78	78	80	79	78	80	80	80	82	84	83	79	80	82	86	90	90	88	85	87	87	87	88	88	88	86	88	88	81	80		83.7
	8	MIN	69	69	70	69	70	70	70	71	71	74	73	72	72	72	76	78	80	79	77	77	77	77	78	78	76	76	78	79	74	74		74.2
	20	08	72	72	72	72	72	72	72	72	73	74	74	74	74	73	75	76	77	78	78	78	78	78	78	78	78	78	78	79	78	77		75.3
SAN JOAQUIN DRAINAGE 05																																		
FRESNO WSO AP	(IN)																																	
	4	MAX	93	93	95	91	92	96	97	99	100	100	97	99	100	103	106	108	102	103	104	106	109	109	109	100	100	102	104	95	93	77		99.4
	4	MIN	70	70	69	70	68	69	70	72	75	76	76	75	73	75	81	82	84	81	79	80	81	81	81	82	77	79	81	80	73	71		76.0
	8	MAX	87	86	88	85	86	88	89	90	91	92	90	91	92	95	97	99	95	95	95	96	97	97	97	93	94	95	95	91	88	79		91.8
	8	MIN	75	75	75	75	74	82	76	77	80	81	81	79	79	81	84	86	82	84	84	84	84	85	86	86	82	84	85	84	80	75		80.8
	20	08	82	82	81	82	82	82	82	82	83	83	84	84	85	85	84	86	87	88	87	88	88	88	88	88	88	87	88	89	88	87		85.3
	40	08	77	77	77	77	77	77	77	77	77	77	78	78	79	79	79	79	79	80	81	81	81	81	81	81	82	82	82	83	82	82		79.3
SOUTHEAST DESERT BASINS 07																																		
BRAWLEY 2 SW	(CM)																																	
	10	MAX	79	78	77	79	79	79	80	80	80	80	81	81	82	81	82	83	83	83	83	83	84	83	83	84	84	85	85	85	84	84		81.8
	10	MIN	72	72	71	72	73	73	73	72	73	73	74	75	75	75	75	76	76	76	77	77	76	76	76	77	77	78	78	78	78	77		75.0
	20	MAX	76	75	76	76	76	77	76	77	77	77	78	78	78	78	79	79	79	79	80	80	80	80	80	81	81	81	81	81	80	79		78.5
	20	MIN	73	73	73	73	73	74	74	74	73	74	74	75	76	75	75	76	76	71	77	77	77	77	77	77	78	78	78	79	79	77		75.4

STATION NAME	SOIL TYPE	SOIL COVER	SLOPE	UNITS
BRAWLEY 2 SW	HOLTVILLE SILTY CLAY	GRASS	0%	F
DAVIS 2 WSW EXP FARM	SANDY LOAM	BARE	2%	F
FRESNO WSO AP	ATWATER SANDY LOAM	BARE	0%	F
INDIO U.S. DATE GARDEN	SANDY LOAM	BARE	0%	F

SEE REFERENCE NOTES FOLLOWING STATION INDEX

EVAPORATION AND WIND

CALIFORNIA
JUNE 1982

STATION		DAY OF MONTH 1	2	3	4	5	6	7	8	9	10	11	12	13	14	15	16	17	18	19	20	21	22	23	24	25	26	27	28	29	30	31	TOTAL OR AVG
CALIFORNIA																																	
NORTH COAST DRAINAGE 01																																	
TRINITY RIVER HATCH	WIND	31	32	39	42	48	25	22	24	23	20	27	17	18	13	16	17	16	21	26	20	16	18	16	17	24	37	13	24	14	21		697
	EVAP	18	10	28	23	23	22	23	27	28	31	33	6	16	22	28	34	32	32	15	17	18	19	43	22	20	28	6	25	10	12		6.71
	MAX	82	87	86	78	82	80	86	84	90	91	90	75	83	92	96	98	100	102	96	95	87	94	98	92	84	87	77	81	72	76		87.4
	MIN	52	49	44	44	44	44	48	50	52	52	57	55	56	56	58	63	64	63	76	64	61	60	62	61	61	61	62	62	58	57		56.5
WARM SPRINGS DAM	WIND	67	86	114	82	131	71	48	30	32	37	31	38	55	58	27	32	37	51	40	33	40	41	*	83	49	19	47	107	38	21		1545
	EVAP	26	32	41	34	38	34	27	29	37	28	26	21	31	29	35	41	32	31	25	28	25	28	*	56	33	22	23	36	21	19		8.88
	MAX	77	84	80	81	76	83	85	83	86	84	82	77	82	87	91	90	88	84	81	85	85	85	-	85	84	86	84	86	80	79		83.4
	MIN	53	50	48	49	48	49	51	53	55	56	55	55	53	54	58	59	59	57	55	57	57	57	-	54	60	60	60	57	55	59		54.9
WILLOW CREEK 1 NW	WIND	33	19	24	27	18	21	24	21	13	17	14	11	19	17	15	13	13	16	14	10	15	7	18	18	9	12	8	23	2	13		484
	EVAP	105	0	0	45	8	0	30	0	60	0	60	10	0	33	28	45	0	60	5	45	28	17	30	0	60	19	52	-	-	0		7.80B
	MAX	90	90	90	90	90	85	90	90	93	95	106	87	88	91	101	100	103	105	105	106	97	-	-	-	85	86	75	86	88	86		92.5
	MIN	50	49	50	49	50	50	48	49	49	55	57	55	55	55	57	60	60	65	67	66	66	-	-	-	61	60	60	60	47	58		55.9
SACRAMENTO DRAINAGE 02																																	
AUBURN DAM PROJECT	WIND	31	31	31	58	39	35	38	36	34	30	51	38	29	40	39	-	37	40	45	35	33	34	31	40	39	33	35	50	39	24		1110B
	EVAP	29	15	30	30	18	29	30	48	-	-	-	-	-	-	37	39	41	38	22	30	44	27	36	37	26	24	29	45	15	17		9.00B
	MAX	75	84	84	83	82	82	85	80	87	90	88	76	77	86	91	95	96	95	86	89	93	93	93	92	83	88	92	91	74	73		86.1
	MIN	51	50	52	49	51	51	51	52	54	57	55	54	54	55	61	65	66	60	58	58	60	61	53	60	57	56	61	58	55	55		56.0
CHICO UNIVERSITY FARM	WIND	-	37	59	82	*	*	104	27	38	*	95	*	*	94	51	*	43	60	93	36	*	57	32	48	*	134	78	*	21	35		1350B
	EVAP	36	35	30	45	*	*	75	30	43	*	75	*	*	62	45	*	60	48	41	43	*	45	23	30	*	40	45	*	16	15		8.82
	MAX	88	-	86	81	-	-	84	88	91	-	94	-	-	93	95	-	101	101	88	95	-	97	96	94	-	90	90	-	77	77		M
	MIN	52	-	55	51	-	-	54	57	62	-	57	-	-	60	65	-	62	57	60	61	-	62	61	64	-	62	65	-	59	58		M
DAVIS 2 WSW EXP FARM	WIND	158	131	128	143	105	93	144	95	96	120	185	102	89	78	103	72	102	157	32	97	113	05	22	125	39	98	101	130	34	68		3465
	EVAP	33	35	37	40	36	34	44	35	43	47	45	29	28	33	55	48	51	48	48	38	38	39	46	45	37	42	39	46	22	21		11.82
	MAX	80	84	84	81	82	85	84	86	90	91	86	77	84	90	95	00	96	90	86	92	94	93	92	92	86	89	94	92	75	82		87.7
	MIN	46	49	47	44	49	50	49	52	51	52	50	54	52	60	63	63	59	59	56	57	54	57	59	59	54	59	65	57	57	58		54.7
FOLSOM DAM	WIND	60	40	45	60	46	19	36	28	22	32	52	42	21	15	14	15	19	43	57	38	36	38	38	49	52	39	35	55	45	26		1117
	EVAP	20	25	30	30	22	30	30	27	30	30	24	23	21	23	24	35	41	30	28	23	30	26	27	29	30	30	25	35	16	20		8.14
	MAX	-	-	-	-	-	-	-	-	-	-	-	-	-	-	-	-	-	-	-	-	-	-	-	-	-	-	-	-	-	-		M
	MIN	-	-	-	-	-	-	-	-	-	-	-	-	-	-	-	-	-	-	-	-	-	-	-	-	-	-	-	-	-	-		M
LAKE SOLANO	WIND	73	25	49	54	80	35	28	27	37	29	45	51	30	33	47	24	33	62	06	45	29	40	47	57	45	49	47	72	46	47		1392
	EVAP	28	20	29	30	32	28	27	29	31	33	35	23	21	27	40	32	38	41	34	29	32	33	35	32	23	29	37	32	5	14		8.79
	MAX	-	82	84	81	78	82	82	87	86	92	86	74	80	88	91	96	98	92	80	90	93	94	93	90	81	87	90	82	72	76		85.8
	MIN	-	56	53	50	50	51	54	54	55	60	52	57	52	57	65	64	65	59	56	55	60	61	61	59	53	58	63	60	58	57		57.1
MARKLEY COVE	WIND	104	56	15	94	69	49	*	64	43	58	76	59	58	43	*	50	54	86	80	60	54	59	64	79	87	70	75	77	63	44		1790
	EVAP	24	19	26	29	24	24	25	24	24	28	30	17	25	23	29	30	30	37	26	26	29	28	30	26	25	26	25	33	15	30		7.87
	MAX	74	80	81	79	80	81	81	81	88	89	85	72	82	88	91	95	95	89	82	88	90	91	89	87	81	86	88	87	74	72		84.2
	MIN	48	50	48	47	48	50	51	52	52	56	55	56	53	55	62	62	63	57	56	57	58	59	59	59	57	58	62	58	52	52		55.1
SHASTA DAM	WIND	46	46	68	44	68	57	51	66	60	54	50	33	47	58	77	57	53	63	62	45	46	40	50	47	50	38	38	38	24	32		1508
	EVAP	33	16	39	26	14	25	16	40	35	23	35	6	25	29	27	46	38	32	32	27	26	37	36	27	27	27	10	19	-	5		7.80B
	MAX	-	-	-	-	-	-	-	-	-	-	-	-	-	-	-	-	-	102	94	92	92	98	96	94	84	89	76	93	74	72		M
	MIN	-	-	-	-	-	-	-	-	-	-	-	-	-	-	-	-	-	67	64	68	68	69	64	66	60	58	62	61	57	57		M
WHISKEYTOWN RES	WIND	23	26	28	25	34	22	21	23	28	22	17	19	20	19	22	23	22	24	26	23	18	19	17	21	23	20	9	17	12	16		639
	EVAP	21	28	25	24	19	23	28	27	35	33	30	13	14	24	33	37	35	38	27	22	25	27	29	28	22	26	19	28	-	11		7.50B
	MAX	87	87	86	85	81	86	89	89	92	95	95	78	83	94	98	00	102	102	03	95	92	98	97	98	91	90	77	93	72	75		90 3
	MIN	57	52	52	52	50	50	56	55	58	58	58	60	59	59	61	64	68	69	67	68	66	67	67	66	61	63	62	63	57	63		60 3
NORTHEAST INTERIOR BASINS 03																																	

EVAPORATION: IS MEASURED IN HUNDRETHS OF INCHES
WIND: IS MEASURED IN MILES
MAX AND MIN: THE MAXIMUM AND MINIMUM TEMPERATURES (FAHRENHEIT) OF THE WATER IN THE EVAPORATION PAN
SEE REFERENCE NOTES FOLLOWING STATION INDEX

EVAPORATION AND WIND

CALIFORNIA
JUNE 1982

STATION		DAY OF MONTH 1	2	3	4	5	6	7	8	9	10	11	12	13	14	15	16	17	18	19	20	21	22	23	24	25	26	27	28	29	30	31	TOTAL OR AVG
BOCA	WIND	-	-	-	-	-	-	-	-	-	44	39	49	59	29	30	26	40	32	45	32	30	53	54	56	31	61	71	66	57	54		M
	EVAP	-	-	-	-	-	-	-	-	27	32	29	27	22	13	26	24	31	17	18	11	22	29	31	30	22	27	21	39	20	31		M
	MAX	-	-	-	-	-	-	-	-	-	-	-	-	-	-	-	-	-	-	-	-	-	-	-	-	-	-	-	-	-	-		M
	MIN	-	-	-	-	-	-	-	-	-	-	-	-	-	-	-	-	-	-	-	-	-	-	-	-	-	-	-	-	-	-		M
TAHOE CITY	WIND	-	12	14	25	13	17	12	12	3	3	2	6	7	3	3	1	3	2	3	1	3	*	*	12	1	4	5	9	11	5		180B
	EVAP	-	-	-	-	-	-	-	-	-	20	15	15	17	-	15	21	20	10	23	5	14	-	-	20	10	15	17	18	14	10		M
	MAX	87	88	88	87	84	84	86	89	92	93	93	87	86	87	94	99	99	95	98	83	93	90	90	98	83	94	97	89	83	76		89.7
	MIN	25	26	25	24	24	25	27	27	29	32	34	34	32	31	32	37	40	39	38	38	37	24	28	37	34	34	37	39	34	33		31.9
SAN JOAQUIN DRAINAGE 05																																	
FRIANT GOVERNMENT CAMP	WIND	63	51	53	48	69	43	38	40	30	42	47	44	56	46	33	36	49	43	41	39	41	47	37	44	43	47	59	62	52	53		1396
	EVAP	31	28	27	24	30	29	29	28	30	36	33	32	32	30	26	37	38	31	31	32	32	34	34	35	26	31	37	37	20	19		9.19
	MAX	80	79	80	76	78	80	82	83	86	87	87	83	84	85	89	94	95	86	89	89	91	91	91	90	83	87	89	90	76	76		85.2
	MIN	52	52	52	51	52	52	52	54	54	57	61	60	57	52	60	66	66	64	65	63	63	65	64	64	62	61	61	64	59	59		58.8
LODI	WIND	-	-	-	-	-	-	-	-	-	-	-	-	-	-	-	-	-	-	-	-	-	-	-	-	-	-	-	-	-	-		M
	EVAP	23	26	28	29	25	26	32	25	38	29	28	20	30	28	35	36	32	27	24	36	24	32	27	22	30	26	36	25	22	14		8.35
	MAX	-	-	-	-	-	-	-	-	-	-	-	-	-	-	-	-	-	-	-	-	-	-	-	-	-	-	-	-	-	-		M
	MIN	-	-	-	-	-	-	-	-	-	-	-	-	-	-	-	-	-	-	-	-	-	-	-	-	-	-	-	-	-	-		M
LOS BANOS DET RESV	WIND	264	333	248	276	304	206	325	214	124	197	195	144	278	245	148	139	191	250	219	147	164	217	184	199	195	126	147	256	207	228		6370
	EVAP	40	43	47	49	49	44	57	43	45	60	50	39	52	51	56	54	60	60	43	40	45	50	43	59	44	38	42	52	33	15		14.03
	MAX	77	77	79	79	80	84	79	79	88	89	83	82	85	83	92	94	96	86	82	86	90	87	85	87	81	88	92	88	83	70		84.4
	MIN	48	48	52	47	40	49	48	50	54	58	49	54	53	55	62	64	63	57	56	57	58	52	58	58	55	59	60	53	53	55		54.2
NEW MELONES DAM	WIND	78	49	47	57	54	48	42	43	36	52	47	90	*	56	42	36	55	44	52	43	49	45	43	56	52	44	80	65	61	40		1506
	EVAP	54	37	25	41	30	35	52	34	32	46	37	38	38	45	32	45	50	34	34	31	33	41	37	45	30	29	35	52	33	12		11.17
	MAX	85	82	82	83	80	79	83	84	87	87	87	84	-	85	90	93	93	88	61	64	91	92	91	91	82	83	73	93	83	74		83.8
	MIN	51	52	52	51	52	52	52	56	54	59	58	63	-	57	63	62	68	63	58	61	55	64	65	65	62	63	66	42	59	59		58.1
SAN LUIS DAM	WIND	246	240	255	214	224	197	264	266	170	274	299	227	249	307	186	197	305	447	348	284	308	335	345	307	306	177	143	239	231	181		7771
	EVAP	42	37	43	32	36	40	50	39	43	50	42	45	44	45	50	64	71	52	40	45	45	40	43	52	45	41	40	56	29	17		13.18
	MAX	77	76	66	78	78	84	78	77	89	84	79	78	81	77	92	95	88	75	75	85	83	82	82	79	76	86	92	90	82	69		81.1
	MIN	47	48	48	48	47	47	42	47	49	49	50	51	49	49	54	60	54	52	53	55	53	52	52	53	54	55	57	55	54	53		51.2
TRACY PUMPING PLANT	WIND	140	297	315	210	209	226	245	190	161	306	289	266	219	188	71	193	262	241	197	210	257	273	183	180	179	106	160	258	106	228		6365
	EVAP	21	45	45	45	30	45	45	40	45	45	41	42	36	60	30	71	60	39	43	40	45	46	40	36	45	34	43	45	12	21		12.35
	MAX	-	-	-	-	-	-	-	-	-	-	-	-	-	-	-	-	-	-	-	-	-	-	-	-	-	-	-	-	-	-		M
	MIN	-	-	-	-	-	-	-	-	-	-	-	-	-	-	-	-	-	-	-	-	-	-	-	-	-	-	-	-	-	-		M
SOUTH COAST DRAINAGE 06																																	
CACHUMA LAKE	WIND	86	94	79	64	90	66	52	60	48	45	46	45	75	75	45	46	43	39	43	37	47	43	41	60	49	66	76	73	45	44		1722
	EVAP	28	30	26	29	30	29	24	25	27	25	18	21	29	28	26	28	29	21	20	19	23	22	23	26	22	29	36	35	16	12		7.56
	MAX	74	76	73	77	75	76	76	75	78	82	75	78	76	76	82	86	83	81	74	80	82	79	81	82	79	80	84	84	70	61		77.8
	MIN	47	48	48	48	47	48	48	48	49	52	51	52	50	50	51	54	55	55	57	56	55	55	56	54	55	56	58	55	54	51		52.1
TWITCHELL DAM	WIND	60	84	53	73	90	54	56	55	69	48	52	61	46	64	74	53	53	28	55	48	44	45	50	63	65	76	72	52	28	50		1721
	EVAP	20	30	22	31	28	20	27	24	31	20	20	26	20	30	29	18	13	12	14	16	15	15	15	15	28	33	31	20	9	15		6.47
	MAX	79	79	82	82	80	81	79	79	77	75	77	79	81	81	81	79	74	78	76	79	78	79	77	79	85	89	87	85	67	81		79.5
	MIN	47	49	49	49	48	49	53	50	54	55	55	55	54	54	51	57	55	56	58	58	58	57	58	56	58	57	59	58	57	52		54.2
SOUTHEAST DESERT BASINS 07																																	
DEATH VALLEY	WIND	97	51	48	75	67	34	65	41	16	21	33	60	120	0	27	24	17	76	52	65	29	38	46	48	44	32	48	95	124	98		1591
	EVAP	75	57	61	83	67	51	59	60	48	54	54	70	51	51	54	60	66	71	60	45	57	60	58	51	45	35	73	86	80	53		17.95
	MAX	-	-	-	-	-	-	-	-	-	-	-	-	-	-	-	-	-	-	-	-	-	-	-	-	-	-	-	-	-	-		M
	MIN	-	-	-	-	-	-	-	-	-	-	-	-	-	-	-	-	-	-	-	-	-	-	-	-	-	-	-	-	-	-		M

EVAPORATION: IS MEASURED IN HUNDRETHS OF INCHES
WIND: IS MEASURED IN MILES
MAX AND MIN: THE MAXIMUM AND MINIMUM TEMPERATURES (FAHRENHEIT) OF THE WATER IN THE EVAPORATION PAN
SEE REFERENCE NOTES FOLLOWING STATION INDEX

SNOWFALL AND SNOW ON GROUND (INCHES)

CALIFORNIA
JUNE 1982

STATION		DAY OF MONTH																														
		1	2	3	4	5	6	7	8	9	10	11	12	13	14	15	16	17	18	19	20	21	22	23	24	25	26	27	28	29	30	31
CALIFORNIA																																
SACRAMENTO DRAINAGE 02																																
JESS VALLEY	SNOWFALL					T																										
	SN ON GND																															
MANZANITA LAKE	SNOWFALL				1.0	T																										
	SN ON GND				1	T																										
TWIN LAKES	SNOWFALL					.5																								4.0		
	SN ON GND																															
NORTHEAST INTERIOR BASINS 03																																
BOCA	SNOWFALL					T																										
	SN ON GND					T																										
DONNER MEMORIAL ST PK	SNOWFALL					1.1																										
	SN ON GND					1																										
TAHOE CITY	SNOWFALL					2.0																										
	SN ON GND					2																										
TERMO	SNOWFALL				1.0	T																										
	SN ON GND																															

SNOWFALL: INCLUDES SNOW AND ICE
SNOW ON GROUND: INCLUDES SNOW, SLEET, ICE AND HAIL
WATER EQUIVALENT: GIVEN FOR NWS STATIONS ONLY, WHEN SNOW DEPTH IS 2 INCHES OR MORE.
SEE REFERENCE NOTES FOLLOWING STATION INDEX

STATION INDEX

STATION	INDEX NO.	DIVISION	COUNTY	LATITUDE	LONGITUDE	ELEVATION (IN FEET)	OBSERVATION TIME AND TABLES LOCAL STD TIME TEMP	PRECIP	EVAP	SPECIAL (SEE NOTES)	OBSERVER
CALIFORNIA											
ACTON-ESDO CYN FC261F	00140	06	LOS ANGELES	34 30	118 16W	2960		8		C	LACFCD
ADIN RANGER STATION	00290	02	MODOC	41 12	120 57W	4190	16	16			U S FOREST SERVICE
ALISO CN OAT MT FC 446	01150	06	LOS ANGELES	34 19	118 33W	2867		9		C	GETTY OIL CO FOR LACFCD
ALPINE	01360	06	SAN DIEGO	32 50	116 46W	1735	17	17			ALPINE FIRE DEPT
ALTADENA	01440	06	LOS ANGELES	34 11	118 8W	1127		17			RUBIO CANYON L&W ASN
ALTURAS RANGER STATION	01610	02	MODOC	41 30	120 33W	4400	8	8		C	U S FOREST SERVICE
ANGWIN PAC UNION COL	02120	01	NAPA	38 34	122 26W	1815	8	8		C	PHYSICS DEP-PAC UNION C
ANTIOCH PUMPING PL 3	02320	05	CONTRA COSTA	37 59	121 44W	60	8	8			CONTRA COSTA WATER DIST
ANZA	02350	06	RIVERSIDE	33 33	116 40W	3915		8		H	STATE DIV OF FORESTRY
APPLE VALLEY	02440	07	SAN BERDINO	34 31	117 13W	2935		16			APPLE VALLEY RANCHOS
ASH MOUNTAIN	03430	05	TULARE	36 29	118 50W	1708	3	8		H	NATIONAL PARK SERVICE
AUBERRY 1 NW	03790	05	FRESNO	37 5	119 30W	2140	17	17			STANLEY TOPHAM
AUBURN	03830	02	PLACER	38 54	121 4W	1292	7	7			RAYMOND D MILES
AUBURN DAM PROJECT	03850	02	PLACER	38 53	121 4W	1272	8	8	8		U S BUREAU RECLAMATION
AVALON PLEASURE PIER	03950	06	LOS ANGELES	33 21	118 19W	25	13	7			HARBORMASTER
BAKER	04360	07	SAN BERDINO	35 16	116 4W	940	7	7		C	BAKER CALTRANS
BAKERSFIELD WSO AP R	04420	05	KERN	35 25	119 3W	495	MID	MID		C HJ	NATL WEATHER SERVICE
BALCH POWER HOUSE	04490	05	FRESNO	36 55	119 5W	1720	16	16		C	P G & E COMPANY
BARSTOW FIRE STN	05210	07	SAN BERDINO	34 54	117 1W	2320	16	16			BARSTOW FIRE DISTRICT
BEAUMONT 1 E	06090	07	RIVERSIDE	33 56	116 58W	2600	16	16			NATL WEATHER SERVICE
BEN LOMOND 4	06730	04	SANTA CRUZ	37 5	122 5W	450	17	17			ALBERT B STEFFENS
BENTON INSPECTION STA	06840	07	MONO	37 51	118 29W	5461		MID		H	EXCLUSION & DETECTION
BERKELEY	06930	04	ALAMEDA	37 52	122 15W	345	20	MID		C	UNIVERSITY OF CALIF
BIG BAR RANGER STATION	07380	01	TRINITY	40 45	123 15W	1260	8	8			U S FOREST SERVICE
BIG BEAR LAKE	07410	06	SAN BERDINO	34 15	116 53W	6790	16	16			BEAR VALLEY COMM HOSP
BIG PINES PARK FC 83B	07790	07	LOS ANGELES	34 23	117 41W	6862		17		C	U S FOREST SERVICE
BIG SUR STATE PARK	07900	04	MONTEREY	36 15	121 47W	235		8			STATE PARK SERVICE
BIG TUJUNGA DAM FC46DE	07980	06	LOS ANGELES	34 18	118 11W	2317		8			LACFCD
BISHOP CREEK INTAKE 2 //R	08190	07	INYO	37 15	118 35W	8154		MID			SO CALIF EDISON CO
BISHOP WSO AP R	08220	07	INYO	37 22	118 22W	4108	MID	MID		C HJ	NATL WEATHER SERVICE
BLACK MOUNTAIN 2 SW	08500	04	SANTA CLARA	37 18	122 10W	2330		9			MRS MARY INCERPI
BLUE CANYON WSMO //R	08970	02	PLACER	39 17	120 42W	5280	MID	MID		C HJ	NATL WEATHER SERVICE
BLYTHE	09240	07	RIVERSIDE	33 37	114 36W	268	16	8			STATE DIV OF FORESTRY
BLYTHE FAA AIRPORT	09270	07	RIVERSIDE	33 37	114 43W	390	17	17			DEPT-TRANSPORTATION-FAA
BOCA	09310	03	NEVADA	39 23	120 6W	5575	8	8	8	H	RONALD KIRBY
BODIE	09430	03	MONO	38 13	119 1W	8370	17	17		H	BODIE HISTORICAL ST PK
BORREGO DESERT PARK	09830	07	SAN DIEGO	33 15	116 24W	805	8	9			CAL DIV BEACH & PKS
BOULEVARD 2	10100	07	SAN DIEGO	32 40	116 18W	3600		13		H	THE MEYER'S TRAILER RCH
BOWMAN DAM	10180	02	NEVADA	39 27	120 39W	5365	16	16		C H	NEVADA IRRIG DIST
BRAWLEY 2 SW	10480	07	IMPERIAL	32 57	115 33W	-100	9	9		G	AGRI RESEARCH CENTER
BRIDGEPORT	10720	03	MONO	38 15	119 14W	6470	16	16		H	MONO CO SHERIFFS STN
BRIDGEVILLE 4 NNW	10800	01	HUMBOLDT	40 32	123 49W	2050		6			RUSSELL HUNT
BROOKS FARNHAM RANCH	11120	02	YOLO	38 46	122 9W	294	8	8			MRS JOYCE A FARNHAM
BRUSH CREEK R S	11300	02	BUTTE	39 41	121 20W	3560		8		C	U S FOREST SERVICE
BUCKHORN	11490	02	SHASTA	40 52	121 51W	3800		15		H	MRS ANNA HOWE
BUCKS CREEK P H	11590	02	PLUMAS	39 55	121 20W	1760		14			P G & E COMPANY
BURBANK VALLEY PMP PLT	11940	06	LOS ANGELES	34 11	118 21W	655	17	17		C	BURBANK PUBLIC SERVICE
BURNEY	12140	02	SHASTA	40 53	121 40W	3140	8	8			MRS CHARLOTTE ESTES
BURNT RANCH 1 S	12150	01	TRINITY	40 48	123 28W	2150		8		H	PAUL F KAUT
BUTTONWILLOW	12440	05	KERN	35 24	119 28W	269	8	8			BUENA VISTA W S DIST
CACHUMA LAKE	12530	06	SNTA BARBARA	34 35	119 59W	781	9	9	9	C	U S BUREAU RECLAMATION
CALAVERAS BIG TREES	12770	05	CALAVERAS	38 17	120 19W	4695	8	8		H	CAL DIV BEACH & PKS
CALAVERAS RANGER STN	12800	05	CALAVERAS	38 12	120 22W	3360		8		C	U S FOREST SERVICE

SEE REFERENCE NOTES FOLLOWING STATION INDEX

STATION INDEX

STATION	INDEX NO.	DIVISION	COUNTY	LATITUDE	LONGITUDE	ELEVATION (IN FEET)	OBSERVATION TIME AND TABLES LOCAL STD TIME TEMP	PRECIP	EVAP	SPECIAL (SEE NOTES)	OBSERVER
CALEXICO 2 NE	1288	07	IMPERIAL	32 41	115 28W	12		17			IMPERIAL IRRIG DIST
CALISTOGA	1312	01	NAPA	38 35	122 35W	364	18	18			CITY OF CALISTOGA
CALLAHAN	1316	01	SISKIYOU	41 19	122 48W	3185	17	17			MRS MARIAN HAYDEN
CAMPO	1424	06	SAN DIEGO	32 38	116 28W	2630	17	17			ARCHIE C LEACH
CAMP PARDEE	1428	05	CALAVERAS	38 15	120 51W	698	8	8			E BAY MUN UTIL DIST
CANBY RANGER STATION	1476	02	MODOC	41 27	121 52W	4310	14	14			U S FOREST SERVICE
CANOGA PARK PIERCE COL	1484	06	LOS ANGELES	34 11	118 34W	740	16	16			A PIERCE COLLEGE
CANYON DAM	1497	02	PLUMAS	40 10	121 5W	4540	16	16		H	P G & E COMPANY
CECILVILLE 5 SE	1606	01	SISKIYOU	41 6	122 3W	3000	18	18			RICHARD W BARRETT
CEDARVILLE	1614	03	MODOC	41 32	120 10W	4670	8	8		H	U S SOIL CONS SERVICE
CHALLENGE RANGER STA	1653	02	YUBA	39 29	121 13W	2570		8			U S FOREST SERVICE
CHATSWORTH FC 24 F	1680	06	LOS ANGELES	34 15	118 36W	990		17			MRS PAUL NEWTON
CHERRY VALLEY DAM	1697	05	TUOLUMNE	37 58	119 55W	4765	8	8		H	HETCH HETCH WTR SUP
CHESTER	1700	02	PLUMAS	40 18	121 14W	4525	17	17		H	ROGER D ROYAL
CHICO UNIVERSITY FARM	1715	02	BUTTE	39 42	121 49W	186	8	8	8		CHICO UNIVERSITY FARM
CHINA LAKE ARMITAGE	1733	07	KERN	35 41	117 41W	2220		7			U S NAVY CPOIC
CHULA VISTA	1758	06	SAN DIEGO	32 36	117 8W	9	11	11			CHULA VISTA FIRE DEPT
CLEARLAKE HIGHLANDS	1806	02	LAKE	38 58	122 38W	1350	5	5		H	JAMES A LA DIEU
CLOVERDALE 3 SSE	1838	01	SONOMA	38 46	122 59W	320	8	8			JAMES CUTTONI
COALINGA	1864	05	FRESNO	36 9	120 21W	670	17	17			COALINGA FIRE DEPT
COARSEGOLD 1 NW	1878	05	MADERA	37 16	119 42W	2360		7			MRS DOROTHY MCALLISTER
COLEMAN FISHERIES STA	1907	02	SHASTA	40 24	122 8W	420					FISH-PORT FISH & WLDLF
COLFAX	1912	02	PLACER	39 6	120 57W	2415	16	16		H	DAVID T LASSILA
COLGATE POWER HOUSE	1916	02	YUBA	39 20	121 11W	596		16			YUBA CO WATER AGENCY
COLUSA 2 SSW	1948	02	COLUSA	39 12	122 1W	50	16	16			CITY OF COLUSA
COPCO 1 DAM	1990	01	SISKIYOU	41 59	122 20W	2700		16		H	PAC POWER & LIGHT CO
CORCORAN IRRIG DIST	2012	05	KINGS	36 6	119 34W	208	17	17			CORCORAN IRRIG DIST
CORNING HOUGHTON RANCH	2027	02	TEHAMA	39 54	122 1W	487					LESLIE A SUTFIN
CORONA	2031	06	RIVERSIDE	33 52	117 33W	61	17	17			CORONA FIRE DEPT
COVELO	2081	01	MENDOCINO	39 47	123 15W	143	17	17		H	MRS FRANCES V BLACK
COVINA TEMPLE FC 193 B	2090	06	LOS ANGELES	34 5	117 52W	575		17			WILLIAM E TEMPLE
CRESCENT CITY 1 N	2147	01	DEL NORTE	41 46	124 12W	4	16	16			PAC POWER & LIGHT CO
CRESCENT CITY 7 ENE	2148	01	DEL NORTE	41 44	124 5W	12					STATE DEPT-PARKS & REC
CRYSTAL LAKE FC 283C	2158	06	LOS ANGELES	34 19	118 1W	5375					U S FOREST SERV LACFCD
CULVER CITY #	2214	06	LOS ANGELES	34 1	118 4W	50	17	17			CULVER CITY FIRE DEPT
CUYAMACA	2239	06	SAN DIEGO	32 54	116 35W	4640	8			H	HELIX IRRIGATION DIST
DAGGETT FAA AIRPORT	2257	07	SAN BERDINO	34 51	116 47W	1[illegible]2	[illegible]	2[illegible]		H	FAA
DAVIS 2 WSW EXP FARM	2294	02	YOLO	38 32	121 44W	10					UNIVERSITY OF CALIF
DEATH VALLEY	2314	07	INYO	36 28	116 51W	-[illegible]4					NATIONAL PARK SERVICE
DEEP CANYON LABORATORY	2327	07	RIVERSIDE	33 37	116 22W	1[illegible]0					DESERT RESEARCH INST
DEEP SPRINGS COLLEGE	2337	07	INYO	37 21	118 54W	5[illegible]5	14				DEEP SPRINGS COLLEGE
DEER CREEK FOREBAY	2338	02	NEVADA	39 14	120 50W	44[illegible]5					PACIFIC GAS & ELEC CO
DELANO	2346	05	KERN	35 47	119 15W	[illegible]3					DELANO FIRE DEPT
DENAIR 3 NNE	2389	05	STANISLAUS	37 34	120 47W	[illegible]0					MRS C BRATTON
DE SABLA	2402	02	BUTTE	39 52	121 37W	2[illegible]0					P G & E COMPANY
DESCANSO RANGER STN	2406	06	SAN DIEGO	[illegible] 51	116 37W	5[illegible]		4			U S FOREST SERVICE
DOBBINS 1 S	2456	02	YUBA	[illegible] 22	121 14W	164[illegible]					TERESA M ROYALT
DONNER MEMORIAL ST PK	2467	03	NEVADA	[illegible] 19	120 14W	9[illegible]				H	CALIF DIV BEACH & PKS
DOWNEY FIRE STN FC107D	2494	06	LOS ANGELES	[illegible] 56	[illegible] W	1[illegible]					DOWNEY FIRE STN-LACFCD
DOWNIEVILLE RANGER STA	2500	02	SIERRA	[illegible] 34	120 50W	8[illegible]					U S FOREST SERVICE
DOYLE	2504	03	LASSEN	[illegible] 2	[illegible] W	4[illegible]					MRS LUCIUS M DIXON
DOYLE 4 SSE	2506	03	LASSEN	[illegible] 58	[illegible] W	3[illegible]				H	OWEN MAPLEY
DRY CANYON RESERVOIR	2516	06	LOS ANGELES	[illegible] 29	[illegible] 3 W	4[illegible]					LA WTR & PWR DEPT
DUNSMUIR TRTMT PLANT	2574	02	SISKIYOU	[illegible] 12	[illegible] W	1[illegible]					CITY OF DUNSMUIR TRT PL

SEE REFERENCE NOTES FOLLOWING STATION INDEX

STATION INDEX

STATION	INDEX NO.	DIVISION	COUNTY	LATITUDE	LONGITUDE	ELEVATION (IN FEET)	OBSERVATION TIME AND TABLES LOCAL STD TIME TEMP	PRECIP	EVAP	SPECIAL (SEE NOTES)	OBSERVER
EAGLE MOUNTAIN	2598	07	RIVERSIDE	33 48	115 27W	573	7	7			METRO WATER DISTRICT
EAST PARK RESERVOIR	2640	02	COLUSA	39 22	122 31W	1205	8	8			FRANKLIN I HOLDEN
ECHO SUMMIT-SIERRA SKI R	2671	03	EL DORADO	38 47	120 2W	7350	7	7			MRS BOBBY SPROCK
EL CAJON	2706	06	SAN DIEGO	32 49	116 58W	405	16	16			EL CAJON FIRE DEPT 4
EL CAPITAN DAM	2709	06	SAN DIEGO	32 53	116 49W	600	7	7		C	SAN DIEGO WATER DEPT
EL CENTRO 2 SSW	2713	07	IMPERIAL	32 46	115 34W	-30	17	17		C	EL CENTRO WATER DEPT
ELECTRA POWER HOUSE	2728	05	AMADOR	38 20	120 40W	715	16	16		H	P G & E COMPANY
ELLERY LAKE //	2756	03	MONO	37 56	119 14W	9645		MID			SO CALIF EDISON CO
ELLIOTT	2760	05	SAN JOAQUIN	38 14	121 12W	92		7			C NORMAN ADAMS
EL MIRAGE FIELD	2771	07	SAN BERDINO	34 36	117 36W	2910	8	8		H	WILLIAM G BRIEGLEB
ELSINORE	2805	06	RIVERSIDE	33 40	117 20W	1285	17	17		C	STATE DIV OF FORESTRY
ESCONDIDO 2	2863	06	SAN DIEGO	33 7	117 5W	600	16	16		C	ESCONDIDO FIRE DEPT
EUREKA WSO CI # R	2910	01	HUMBOLDT	40 48	124 10W	60	MID	MID		C HJ	NATL WEATHER SERVICE
EXCHEQUER RESERVOIR	2920	05	MARIPOSA	37 35	120 16W	442		8			MERCED IRRIG DIST
FAIRFIELD FIRE STN 2	2934	02	SOLANO	38 16	122 2W	40	8	8			FAIRFIELD FIRE STATION
FAIRMONT	2941	07	LOS ANGELES	34 42	118 26W	3060	7	7			L A WTR & PWR DEPT
FIDDLETOWN DEXTER RANCH	3038	05	AMADOR	38 32	120 42W	2160		8		C	LEO DEXTER
FIVE POINTS 5 SSW	3083	05	FRESNO	36 22	120 9W	285	17	17			FIVE STAR RANCH
FOLSOM DAM	3113	02	SACRAMENTO	38 42	121 10W	350	8	8	8		U S BUREAU RECLAMATION
FONTANA 5 N	3118	06	SAN BERDINO	34 11	117 27W	1972		18		H	ROLAND W GETCHELL
FONTANA KAISER	3120	06	SAN BERDINO	34 5	117 31W	1100	16	16			KAISER STEEL CORP
FOREST GLEN	3130	01	TRINITY	40 23	123 20W	2340	8	8		H	CA DEPT OF TRANS
FORESTHILL RANGER STA	3134	02	PLACER	39 1	120 51W	3015		8			U S FOREST SERVICE
FORT BIDWELL	3157	03	MODOC	41 51	120 8W	4500	17	17		H	JAMES E FEE
FORT BRAGG	3161	01	MENDOCINO	39 27	123 48W	80	8	8		C	CALIF & WESTERN R R
FORT DICK	3173	01	DEL NORTE	41 52	124 9W	46		8			BENNY L BEASLEY
FORT JONES RANGER STN	3182	01	SISKIYOU	41 36	122 51W	2725	8	8		C	U S FOREST SERVICE
FORT ROSS	3191	01	SONOMA	38 31	123 15W	112	17	17			FORT ROSS ST HIST PARK
FRENCH GULCH	3242	02	SHASTA	40 42	122 38W	1100		7			MRS PATRICA A CLARY
FRESNO WSO AP R	3257	05	FRESNO	36 46	119 43W	328	MID	MID		CGHJ	NATL WEATHER SERVICE
FRIANT GOVERNMENT CAMP	3261	05	FRESNO	36 59	119 43W	410	8	8	8		U S BUREAU RECLAMATION
GARBERVILLE	3320	01	HUMBOLDT	40 6	123 48W	340		16			CARROLL A PANCOAST
GASQUET RANGER STATION	3357	01	DEL NORTE	41 52	123 58W	384		8		C	U S FOREST SERVICE
GEM LAKE	3369	03	MONO	37 45	119 8W	8970		MID			SO CALIF EDISON CO
GEORGETOWN RANGER STA	3384	02	EL DORADO	38 55	120 47W	3001	8	8		C	U S FOREST SERVICE
GIBRALTAR DAM 2	3402	06	SNTA BARBARA	34 31	119 41W	1550		8		C	SANTA BARBARA WTR DEP
GILROY	3417	04	SANTA CLARA	37 0	121 34W	194	9	9			GILROY RURAL FIRE DEPT
GLENDORA WEST FC 185	3452	06	LOS ANGELES	34 8	117 52W	822		17			MERRILL WEST-LACFCD
GLENNVILLE	3463	05	KERN	35 43	118 42W	3140	17	8		H	KERN CO FSTRY & F D
GOLD ROCK RANCH	3489	07	IMPERIAL	32 53	114 52W	485	18	18			GOLD ROCK RANCH
GOLD RUN	3491	02	PLACER	39 10	120 52W	3320		16			JOHN F WALL
GOLDSTONE ECHO 2	3498	07	SAN BERDINO	35 17	116 47W	2950		7			WESLEY M THOMPSON
GRANT GROVE	3551	05	TULARE	36 44	118 58W	6600	8	8		H	NATIONAL PARK SERVICE
GRASS VALLEY 2	3573	02	NEVADA	39 13	121 4W	2400	8	8		C	CITY OF GRASS VALLEY
GRATON	3578	01	SONOMA	38 26	122 52W	200	7	7			MISS LOUISE HALLBERG
GREENVIEW	3614	01	SISKIYOU	41 33	122 54W	2820		12			MRS EMMA R PEREIRA
GREENVILLE RANGER STA	3621	02	PLUMAS	40 8	120 56W	3560		8			U S FOREST SERVICE
GRIZZLY CREEK ST PK	3647	01	HUMBOLDT	40 29	123 54W	410	8	8			CA DEPT PARKS & REC
GROVELAND RANGER STA	3672	05	TUOLUMNE	37 49	120 6W	3145		8			U S FOREST SERVICE
GUERNEVILLE FIRE DEPT	3684	01	SONOMA	38 30	123 0W	60		8			GUERNEVILLE FIRE PROT D
HAIWEE	3710	07	INYO	36 8	117 57W	3825	7	7			L A WTR & PWR DEPT
HALF MOON BAY	3714	04	SAN MATEO	37 28	122 27W	36	17	17			DEPT OF PARKS & REC
HANFORD 2 S	3747	05	KINGS	36 18	119 39W	240	8	8			CITY-HANFORD WW TRTMT P
HAPPY CAMP RANGER STN	3761	01	SISKIYOU	41 48	123 22W	1120	8	8		C H	U S FOREST SERVICE

SEE REFERENCE NOTES FOLLOWING STATION INDEX

STATION INDEX

STATION	INDEX NO.	DIVISION	COUNTY	LATITUDE	LONGITUDE	ELEVATION (IN FEET)	OBSERVATION TIME AND TABLES LOCAL STD TIME TEMP	PRECIP	EVAP	SPECIAL (SEE NOTES)	OBSERVER
HARRISON GULCH R S	3791	02	SHASTA	40 [illegible]	12[illegible] 58W	27[illegible]	[illegible]	[illegible]		[illegible]	U [illegible] FOREST SERVICE
HARRY ENGLEBRIGHT DAM	3800	02	NEVADA	39 14	121 16W	[illegible]		[illegible]			U [illegible] CORPS OF ENGINEERS
HAT CREEK P H 1	3824	02	SHASTA	40 56	121 33W	3[illegible]	[illegible]	[illegible]			PAC GAS & ELEC OPERATOR
HAYFIELD PUMPING PLANT	3855	07	RIVERSIDE	33 43	115 48W	1[illegible]	[illegible]	[illegible]		[illegible]	METRO WATER DISTRICT
HAYFORK RANGER STATION	3859	01	TRINITY	40 [illegible]	123 10W	2[illegible]		[illegible]			U [illegible] FOREST SERVICE
HEALDSBURG	3875	01	SONOMA	38 [illegible]	122 52W	1[illegible]	1[illegible]	1[illegible]			HEALDSBURG FIRE DEPT
HEALDSBURG 2	3878	01	SONOMA	38 [illegible]	122 52W	1[illegible]		[illegible]			ROY W LOWE
HEMET	3896	06	RIVERSIDE	[illegible]	116 57W	1[illegible]					LAKE HEMET MUN WATER
HENSHAW DAM	3914	06	SAN DIEGO	[illegible]	116 46W	2[illegible]	[illegible]	[illegible]			VIEJA IRRIG DIST
HETCH HETCHY	3939	05	TUOLUMNE	[illegible] 57	119 47W	387[illegible]	[illegible]	[illegible]		C	HETCH HETCHY WTR SUP
HILTS	3987	01	SISKIYOU	41 [illegible]	122 38W	290[illegible]	1[illegible]	1[illegible]			FRUIT GROWERS SUP CO
HOLLISTER 2	4025	04	SAN BENITO	36 51	121 24W	28[illegible]	[illegible]	1[illegible]		C	CITY OF HOLLISTER
HOOPA	4082	01	HUMBOLDT	41 [illegible]	123 41W	36[illegible]	[illegible]	[illegible]			BURTON HOLT
HUNTINGTON LAKE	4176	05	FRESNO	37 14	119 13W	702[illegible]	1[illegible]	1[illegible]		C H	SO CALIF EDISON CO
IDYLLWILD FIRE DEPT	4211	06	RIVERSIDE	33 45	116 43W	5397	1[illegible]	1[illegible]		C H	IDYLLWILD FIRE DEPT
IMPERIAL	4223	07	IMPERIAL	33 51	115 34W	-64	1[illegible]	1[illegible]			IMPERIAL IRRIG DIST
INDEPENDENCE	4232	07	INYO	[illegible] 48	118 12W	395	[illegible]	[illegible]		C	LA WTR & PWR DEPT
INYOKERN	4278	07	KERN	[illegible] 34	117 43W	244[illegible]	1[illegible]	1[illegible]			KERN CO FIRE DEPT
IOWA HILL	4288	02	PLACER	[illegible]	[illegible] 50W	3[illegible]56		[illegible]			MRS DONNA TOTTLE
IRON MOUNTAIN	4297	07	SAN BERDINO	[illegible]	[illegible]	[illegible]2	7				METRO WATER DIST
JESS VALLEY	4374	02	MODOC	41 1[illegible]	[illegible] 1[illegible]	5300	17	1[illegible]		[illegible]	RANDY CHRISTENSEN
JULIAN WYNOLA	4418	06	SAN DIEGO	[illegible]	[illegible] 3[illegible]	3[illegible]0	SS	S			CHARLES VILINES
JUNCAL DAM	4422	06	SANTA BARBARA	34 24	[illegible] 3[illegible]	2075		[illegible]			MONTECITO COUNTY WTR DIP
KELSEY 1 N	4484	02	EL DORADO	[illegible] 44	[illegible] 4[illegible]	2000		[illegible]			ALBERT C KYSER
KENTFIELD	4500	01	MARIN	[illegible] 57	[illegible] 3[illegible]	[illegible]8	16	1[illegible]			RAYMOND J MULLEN
KERLINGER	4508	05	SAN JOAQUIN	[illegible] 41	[illegible] 2[illegible]	[illegible]7		[illegible]			LONE STAR INDUSTRIES
KERN RIVER P H 1 #	4520	05	KERN	35 2[illegible]	[illegible] 4[illegible]	[illegible]0	15	1[illegible]			SO CALIF EDISON CO
KERN RIVER P H 3	4523	05	KERN	35 47	[illegible] 2[illegible]	27[illegible]	[illegible]7	[illegible]		[illegible]	SO CALIF EDISON CO
KETTLEMAN STATION	4536	05	KINGS	36 4	[illegible]	5[illegible]		[illegible]			P G & E COMPANY
KING CITY	4555	04	MONTEREY	36 12	[illegible]	3[illegible]	[illegible]6				STATE DIV OF FORESTRY
KLAMATH R	4577	01	DEL NORTE	41 31	[illegible]	[illegible]	[illegible]7	[illegible]			HAROLD DEL MONTE
LA CRESCENTA FC 251 B	4628	06	LOS ANGELES	34 13	118 15W	15[illegible]		[illegible]			LA CRESCENTA WTR CO W D
LAGUNA BEACH #	4647	06	ORANGE	33 33	117 47W	[illegible]	1[illegible]	[illegible]			SEWAGE DISPOSAL PLANT
LAKE ARROWHEAD	4671	07	SAN BERDINO	34 15	117 11W	52[illegible]	[illegible]	[illegible]		[illegible]	LAKE ARROWHEAD P D
LAKEPORT	4701	02	LAKE	39 2	122 55W	1345	[illegible]	[illegible]			GEORGE R TURNBULL
LAKE SABRINA //	4705	07	INYO	37 13	118 3[illegible]W	90[illegible]		M[illegible]			SO CALIF EDISON CO
LAKESIDE 2 E	4710	06	SAN DIEGO	32 51	[illegible] 5[illegible]W	6[illegible]					HELIX WATER DISTRICT
LAKE SOLANO	4712	02	SOLANO	38 3[illegible]	[illegible] 0W	14[illegible]		8[illegible]	8	C	U S BUREAU OF RECLAMATION
LAKE SPAULDING	4713	02	NEVADA	39 14	[illegible] 3[illegible]W	51[illegible]	[illegible]6	[illegible]		[illegible]	P G & E COMPANY
LA MESA	4735	06	SAN DIEGO	32 4[illegible]	[illegible] 1[illegible]W	5[illegible]	17	[illegible]			LA MESA FIRE DEPT
LANCASTER FSS/FAA	4748	07	LOS ANGELES	34 44	[illegible] 1[illegible]W	2340	M D	M[illegible]		[illegible]	DEPT OF TRANSPORTATION
LAVA BEDS NAT MONUMENT	4838	01	SISKIYOU	41 44	[illegible] 3[illegible]W	47[illegible]	9			[illegible]	NATIONAL PARK SERVICE
LEBEC	4863	05	KERN	34 5	[illegible] 5[illegible]W	35[illegible]		[illegible]			KERN CO FIRE DEPT
LECHUZA PT STN FC-352B	4867	06	LOS ANGELES	34 [illegible]	[illegible] 5[illegible]W	160[illegible]		[illegible]		[illegible]	L A CO FIRE DEPT
LEMON COVE	4890	05	TULARE	36 2[illegible]	[illegible] [illegible]W	5[illegible]	8	[illegible]			KAWEAH LEMON
LINDSAY	4957	05	TULARE	[illegible] 1[illegible]	[illegible] [illegible]W	4[illegible]	9	[illegible]			LINDSAY STRATHMORE IR D
LIVERMORE	4997	04	ALAMEDA	[illegible] 4	[illegible] [illegible]W	4[illegible]	8	[illegible]			RON HARNER
LODGEPOLE	5026	05	TULARE	[illegible] 3[illegible]	[illegible] 44W	67[illegible]	8	[illegible]		[illegible]	NATIONAL PARK SERVICE
LODI	5032	02	SAN JOAQUIN	[illegible]	[illegible] [illegible]W	[illegible]	7	[illegible]	[illegible]		LODI FIRE DEPT HOSE 3
LOMPOC	5064	06	SANTA BARBARA	[illegible] 3[illegible]	[illegible] [illegible]W	[illegible]	6	[illegible]			LOMPOC WATER TRTMT PLT
LONG BEACH WSO AP R	5085	06	LOS ANGELES	[illegible] 4[illegible]	[illegible] [illegible]W	[illegible]	M D	M[illegible]		[illegible]	NATL WEATHER SERVICE
LOS ALAMOS	5107	06	SANTA BARBARA	[illegible] 4[illegible]	[illegible] [illegible]W	5[illegible]	[illegible]	[illegible]		[illegible]	S BARBARA CO FIRE STA 24
LOS ANGELES WSO AP R	5114	06	LOS ANGELES	[illegible] 5[illegible]	[illegible] [illegible]W	1[illegible]	M D	M[illegible]		[illegible]	NATL WEATHER SERVICE
LOS ANGELES CIVIC CTR R	5115	06	LOS ANGELES	[illegible]	[illegible] [illegible]W	2[illegible]	M D	M[illegible]		[illegible]	LACAS & S P W [illegible] /LAX

SEE REFERENCE NOTES FOLLOWING STATION INDEX

STATION INDEX

STATION	INDEX NO.	DIVISION	COUNTY	LATITUDE	LONGITUDE	ELEVATION (IN FEET)	OBSERVATION TIME AND TABLES (LOCAL STD TIME) TEMP	PRECIP	EVAP	SPECIAL (SEE NOTES)	OBSERVER
LOS BANOS	5118	05	MERCED	37 3	120 52W	120	8	8			CENTRAL CALIF IRR DIST
LOS BANOS ARBURUA RCH	5119	05	MERCED	36 53	120 56W	860		17			ARBURUA RANCH
LOS BANOS DET RESV	5120	05	MERCED	37 1	120 56W	407	9	9	9		CAL DEPT WTR RESOURCES
LOS GATOS	5123	04	SANTA CLARA	37 14	121 58W	365	17	17			SHANNON FIRE STATION
LOS GATOS 4 SW	5125	04	SANTA CRUZ	37 11	122 2W	2415		8			ALLEN HELENIUS
LOS PRIETOS RANGER STA	5147	06	SNTA BARBARA	34 33	119 47W	1124		8			U S FOREST SERVICE
LYTLE CREEK RANGER STN	5218	06	SAN BERDINO	34 14	117 29W	2730		8			U S FOREST SERVICE
MADERA	5233	05	MADERA	36 57	120 2W	270	8	8			MADERA COUNTY FIRE DEPT
MAD RIVER RANGER STN	5244	01	TRINITY	40 27	123 32W	2775		8			DIST RANGER US FOR SERV
MANZANITA LAKE	5311	02	SHASTA	40 32	121 34W	5750	8	8		H	LASSEN VOLCANIC NATL PK
MARICOPA	5338	05	KERN	35 5	119 23W	675	9	8			STANDARD OIL OF CALIF
MARIPOSA	5346	05	MARIPOSA	37 29	119 58W	2011		9			MARIPOSA CO COURT HOUSE
MARKLEY COVE	5360	02	NAPA	38 30	122 7W	410	9	9	9		U S BUREAU RECLAMATION
MARTINEZ WATER PLANT	5378	04	CONTRA COSTA	38 1	122 7W	40	9	9			MARTINEZ WTR PURIF PLT
MARYSVILLE	5385	02	YUBA	39 9	121 36W	57	9	9			MARYSVILLE FIRE DEPT
MATHER	5400	05	TUOLUMNE	37 53	119 51W	4510		8			CITY SAN FRANCISCO
MC CLOUD	5449	02	SISKIYOU	41 15	122 8W	3280	7	7		H	MCCLOUD COMMUNITY SERV
MECCA FIRE STATION	5502	07	RIVERSIDE	33 34	116 4W	180	17	8			STATE DIV OF FORESTRY
MENDOTA DAM	5528	05	FRESNO	36 47	120 22W	166		7			E C ELKINS
MERCED MUNICIPAL AP	5532	05	MERCED	37 17	120 31W	153	17	17			MERCED MUNICIPAL AP
MIDDLETOWN	5598	02	LAKE	38 45	122 37W	1130		8			STATE DIV OF FORESTRY
MINERAL	5679	02	TEHAMA	40 21	121 36W	4875	8	8	C	H	NATIONAL PARK SERVICE
MITCHELL CAVERNS	5721	07	SAN BERDINO	34 56	115 32W	4350	16	16		H	CA DEPT OF PARKS & REC
MODESTO	5738	05	STANISLAUS	37 39	121 0W	91	MID	MID			MODESTO IRRIG DIST
MOJAVE	5756	07	KERN	35 3	118 10W	2735	16	16	C		KERN CO FIRE DEPT
MONO LAKE	5779	03	MONO	38 0	119 9W	6450	17	17		H	JACK PRESTON
MONTEBELLO	5790	06	LOS ANGELES	34 2	118 6W	240	16	16			MONTEBELLO FIRE DEPT
MONTEREY	5795	04	MONTEREY	36 36	121 54W	385	18	18			ROBERT J RENARD
MORRO BAY FIRE DEPT	5866	04	SN LUIS OBPO	35 22	120 51W	115	8	8			MORRO BAY FIRE DEPT.
MOUNTAIN PASS	5890	07	SAN BERDINO	35 28	115 32W	4730	8	8		H	STATE DIV OF HIGHWAYS
MOUNT DIABLO JUNCTION	5915	04	CONTRA COSTA	37 52	121 56W	2170	8	8			MT DIABLO STATE PARK
MOUNT HAMILTON	5933	04	SANTA CLARA	37 20	121 39W	4206	16	16			LICK OBSERVATORY
MOUNT HEBRON R S	5941	01	SISKIYOU	41 47	122 2W	4250	8	8			U S FOREST SERVICE
MOUNT SHASTA WSO CI //R	5983	02	SISKIYOU	41 19	122 19W	3539	MID	MID	C	HJ	NATL WEATHER SERVICE
MT WILSON 2 #	6006	06	LOS ANGELES	34 14	118 4W	5709	15	15		H	MR-MRS ALBERT L HAILEY
MUIR WOODS	6027	01	MARIN	37 54	122 34W	255		17			NATIONAL PARK SERVICE
NAPA STATE HOSPITAL #	6074	01	NAPA	38 17	122 16W	60	17	17		H	NAPA ST HOSP-FIRE DEPT
NEEDLES FAA AIRPORT	6118	07	SAN BERDINO	34 46	114 37W	914	10	10		H	DEPT-TRANSPORTATION-FAA
NEVADA CITY	6136	02	NEVADA	39 15	121 2W	2600	7	7			CITY OF NEVADA
NEWARK	6144	04	ALAMEDA	37 31	122 2W	10	8	8			LESLIE SALT COMPANY
NEW CUYAMA FIRE STA	6154	06	SNTA BARBARA	34 57	119 41W	2160	8	8	C		SAN BAR CO FIRE STA 41
NEWHALL SOLEDAD FC32CE	6162	06	LOS ANGELES	34 23	118 32W	1243		16	C		L A CO FLOOD CONTROL
NEWMAN	6168	05	STANISLAUS	37 18	121 2W	90	17	17			RICHARD A SMITH
NEW MELONES DAM	6172	05	TUOLUMNE	37 57	120 32W	775	8	8	8	C	U S BUREAU RECLAMATION
NEWPORT BEACH HARBOR	6175	06	ORANGE	33 36	117 53W	10	17	17			ORANGE CO HARBOR DIST
NICOLAUS 2	6194	02	SUTTER	38 55	121 33W	43		8			RECLAMATION DIST 1001
NILAND	6197	07	IMPERIAL	33 17	115 31W	-60		8			IMPERIAL IRRIG DIST
NORTH FORK RANGER STA	6252	05	MADERA	37 14	119 30W	2630	8	8			U S FOREST SERVICE
OAK GROVE RANGER STN	6319	06	SAN DIEGO	33 23	116 48W	2750	13	13	C		OAK GROVE STN USFS
OAK KNOLL R S 2	6329	01	SISKIYOU	41 51	122 53W	1700		8			U S FOREST SERVICE
OAKLAND MUSEUM	6336	04	ALAMEDA	37 48	122 16W	30	MID	MID			NATL WEATHER SERVICE
OAKVILLE 1 WNW	6351	01	NAPA	38 27	122 25W	160		17			MRS LILLIAN DEL BONDIO
OCCIDENTAL	6370	01	SONOMA	38 25	122 58W	960		17			ANDREW J BLANEY
OCEANSIDE MARINA	6377	06	SAN DIEGO	33 13	117 24W	10	16	16			OCSIDE SML CRFT HAR DIS

SEE REFERENCE NOTES FOLLOWING STATION INDEX

STATION INDEX

STATION	INDEX NO.	DIVISION	COUNTY	LATITUDE	LONGITUDE	ELEVATION (IN FEET)	OBSERVATION TIME AND TABLES (LOCAL STD TIME) TEMP	PRECIP	EVAP	SPECIAL (SEE NOTES)	OBSERVER
OCOTILLO 2	6390	07	IMPERIAL	[illegible]	116 [illegible] W	411		7			HARRY CAULK
OJAI	6399	06	VENTURA	34 [illegible]	119 14W	[illegible]	16	[illegible]			VENTURA CO FIRE DEPT
ONO	6455	02	SHASTA	40 [illegible]	122 37W	[illegible]					DAMON L BRAZELL
ORANGE COVE	6476	05	FRESNO	[illegible]	119 1[illegible]W	4[illegible]	10	1[illegible]			ORANGE COVE CIT ASSN
ORICK PRAIRIE CREEK PK	6498	01	HUMBOLDT	41 [illegible]	1[illegible]4 1[illegible]W	[illegible]	17	1[illegible]			CA. DIV BEACH & PARKS
ORLAND	6500	02	GLENN	39 [illegible]	122 1[illegible]W	[illegible]54	8	[illegible]			OR AND UNIT WU ASSN
ORLEANS	6500	01	HUMBOLDT	41 1[illegible]	123 3[illegible]W	41[illegible]	18	1[illegible]			[illegible] G CLARK
OROVILLE DAM	6527	02	BUTTE	[illegible]	121 2[illegible]W	[illegible]45	8	[illegible]			BOARD OF WATER COMM
OXNARD	6554	[illegible]	VENTURA	34 [illegible]	119 1[illegible]W	4[illegible]	8	[illegible]			CITY OF OXNARD
PACIFIC HOUSE	6587	02	EL DORADO	38 4[illegible]	120 30W	344[illegible]		[illegible]			FLOYD R POOLE
PACOIMA DAM FC 33 A E	6602	06	LOS ANGELES	34 2[illegible]	118 24W	15[illegible]		[illegible]			THOMAS J WERNITZ-LACFCD
PAICINES OHRWALL RANCH	6610	04	SAN BENITO	[illegible] 44	121 22W	9[illegible]		[illegible]			FRANK P SALANI
PALMDALE	6614	07	LOS ANGELES	34 3[illegible]	118 6W	254[illegible]	17	1[illegible]			PALMDALE IRRIG DIST
PALM SPRINGS	6635	07	RIVERSIDE	[illegible] 5[illegible]	116 30W	4[illegible]	16	1[illegible]			PALM SPGS FIRE DEPT
PALO ALTO	6646	04	SANTA CLARA	[illegible] 2[illegible]	122 8W	[illegible]	8	[illegible]			PALO ALTO FIRE STN 3
PALOMA	6650	04	MONTEREY	[illegible] 21	121 30W	17[illegible]		1[illegible]			MRS LOIS A HILL
PALOMAR MT OBSERVATORY	6570	[illegible]	SAN DIEGO	[illegible] 21	116 52W	55[illegible]	7	[illegible]		H	PALOMAR OBSERVATORY
PALOS VERDES EST FC43D	6663	[illegible]	LOS ANGELES	[illegible] 4[illegible]	118 23W	21[illegible]		[illegible]			DEPT OF STREETS & PARKS
PANOCHE 2 W	6675	05	SAN BENITO	[illegible] 3[illegible]	120 12W	[illegible]		[illegible]			MRS MARGARET STREHM
PARADISE	6685	02	BUTTE	[illegible] 4[illegible]	121 7W	[illegible]	[illegible]	[illegible]			PARADISE FIRE DEPT
PARKER RESERVOIR	6[illegible]	07	SAN BERDINO	[illegible] 1[illegible]	114 10W	[illegible]	[illegible]	7		C	METRO WATER DISTRICT
PASADENA	6[illegible]	[illegible]	LOS ANGELES	[illegible]	118 9W	[illegible]	1[illegible]	[illegible]			PASADENA WATER DEPT
PASKENTA RANGER STA	6726	[illegible]	TEHAMA	[illegible] 5[illegible]	122 [illegible]2W	[illegible]	[illegible]	[illegible]		C	U FOREST SERVICE
PASO ROBLES	6730	04	SAN LUIS OBPO	[illegible] 3[illegible]	120 41W	[illegible]	17	[illegible]		C	CITY-PASO ROBLES WTR D
PASO ROBLES FAA AP	6742	04	SAN LUIS OBPO	[illegible] 4[illegible]	120 [illegible]8W	[illegible]	MISSING	[illegible]		[illegible]	FAA
PATTIWAY	6754	05	KERN	[illegible] 5[illegible]	119 3W	[illegible]	[illegible]	[illegible]		[illegible]	JOHN HUDSON
PAYNES CREEK	6761	[illegible]	TEHAMA	[illegible] 2[illegible]	122 4W	[illegible]	[illegible]	[illegible]			NELLIE THOMPSON
PETALUMA FIRE STN 3	6826	01	SONOMA	[illegible] 14	122 [illegible]W	[illegible]	[illegible]	[illegible]			PETALUMA FIRE STN 3
PINE FLAT DAM	6896	05	FRESNO	[illegible] 49	119 [illegible]W	[illegible]		[illegible]			U CORPS OF ENGINEERS
PINNACLES NAT MONUMENT	6926	04	SAN BENITO	[illegible] 29	121 [illegible]W	1[illegible]	[illegible]	[illegible]			NATIONAL PARK SERVICE
PIRU 2 ESE	6940	[illegible]	VENTURA	34 24	118 45W	[illegible]	[illegible]	[illegible]			CAMULOS RANCH
PISMO BEACH	6943	04	SAN LUIS OBPO	[illegible] 8	120 [illegible]W	[illegible]	[illegible]	[illegible]			POLICE DEPARTMENT
PIT RIVER P H 1	6944	02	SHASTA	41 0	122 [illegible]W	2[illegible]		1[illegible]		[illegible]	PACIFIC GAS & ELECTRIC
PIT RIVER P H 5	6946	02	SHASTA	41 59	121 [illegible]W	14[illegible]	[illegible]	[illegible]			P & C COMPANY
PLACERVILLE	6960	02	EL DORADO	[illegible] 44	120 48W	1[illegible]	[illegible]	[illegible]		[illegible]	P & C COMPANY
PLACERVILLE IFG	6962	02	EL DORADO	[illegible] 44	120 44W	2[illegible]	[illegible]	[illegible]			INTERFORESTRY GENETICS
POINT ARENA	7009	01	MENDOCINO	[illegible] 54	123 46W	[illegible]	8	8			JACK W HOOFENER
POMONA CAL POLY	7050	06	LOS ANGELES	[illegible] 4	117 43W	[illegible]	16	16			CALIF POLYTECHNIC UNIV
PORTERVILLE	7077	05	TULARE	[illegible] 4	[illegible] W	[illegible]	8	8			JOHN H HAYBELL
PORTOLA	7085	02	PLUMAS	[illegible] 4[illegible]	[illegible] 2W	4[illegible]	17	17			MRS KATHERINE HENEY
POSEY 3 E	7096	05	TULARE	[illegible] 4[illegible]	[illegible] 3W	4[illegible]	SS	7			PANORAMA HTS LODGE
POTTER VALLEY P H	7109	01	MENDOCINO	[illegible]	[illegible] W	1[illegible]	16	16			P G & E COMPANY
POWAY VALLEY	7111	06	SAN DIEGO	[illegible]	[illegible] W	[illegible]		16			POWAY FIRE DEPT
PRIEST VALLEY	7150	04	MONTEREY	[illegible]	[illegible] 4[illegible]W	2[illegible]	SS	SS			NELSON & PALMER
QUINCY	7195	02	PLUMAS	[illegible]	[illegible] 5[illegible]W	3[illegible]	8	8			U S FOREST SERVICE
RAMONA FIRE DEPT	7228	06	SAN DIEGO	[illegible] 3	[illegible]6 5[illegible]W	145	[illegible]	[illegible]			RAMONA FIRE DEPT
RANDSBURG	7253	07	KERN	[illegible] 22	[illegible]7 3[illegible]W	357[illegible]	[illegible]	[illegible]			KERN CO FIRE DEPT
RED BLUFF WSO AP R	7282	02	TEHAMA	[illegible] 9	[illegible]2 1[illegible]W	34	M	M		HJ	NAT WEATHER SERVICE
REDDING FIRE STN 4	7[illegible]	02	SHASTA	[illegible] 33	[illegible]2 2[illegible]W	47	[illegible]	[illegible]			REDDING FIRE DEPT
REDLANDS	7[illegible]	06	SAN BERDINO	[illegible] 3	[illegible]7 1[illegible]W	131	[illegible]	[illegible]			REDLANDS DAILY FACTS
REDWOOD CITY	7[illegible]	04	SAN MATEO	[illegible] 29	[illegible]2 1[illegible]W	3	[illegible]	[illegible]			CITY FIRE DEPT STA 2
REPRESA	7[illegible]	02	SACRAMENTO	[illegible] 42	[illegible]1 1[illegible]W	29[illegible]	[illegible]	M			FOLSOM STATE PRISON
RICHARDSON GROVE ST PK	7[illegible]	01	HUMBOLDT	[illegible] 2	[illegible]3 4[illegible]W	50	[illegible]	[illegible]			RICHARDSON GROVE ST PK
RICHMOND #	7414	04	CONTRA COSTA	[illegible] 56	[illegible]2 2[illegible]W	5[illegible]	[illegible]	[illegible]			CITY OF RICHMOND

SEE REFERENCE NOTES FOLLOWING STATION INDEX

STATION INDEX

STATION	INDEX NO.	DIVISION	COUNTY	LATITUDE	LONGITUDE	ELEVATION (IN FEET)	OBSERVATION TIME AND TABLES LOCAL STD TIME: TEMP	PRECIP	EVAP	SPECIAL (SEE NOTES)	OBSERVER
RIVERSIDE FIRE STN 3	7470	06	RIVERSIDE	33 57	117 23W	840	17	17			RIVERSIDE FIRE STA 3
RIVERSIDE CIT EXP STN R	7473	06	RIVERSIDE	33 58	117 21W	986	MID	MID		C	AGRI RESEARCH CENTER
ROUND MT P G AND E	7581	02	SHASTA	40 48	121 56W	2100		18		C	PACIFIC GAS AND ELEC CO
SACRAMENTO FAA AP R	7630	02	SACRAMENTO	38 31	121 30W	18	MID	MID		C HJ	FLIGHT SERVICE STA FAA
SACRAMENTO WSO CI R	7633	02	SACRAMENTO	38 35	121 30W	84	MID	MID		C	NATL WEATHER SERVICE
SAGEHEN CREEK	7641	03	NEVADA	39 26	120 14W	6337	17	17			UNIVERSITY OF CALIF
SAINT HELENA	7643	01	NAPA	38 30	122 28W	225	8	8			STATE DIV OF FORESTRY
SALINAS 3 E	7668	04	MONTEREY	36 40	121 36W	85	17	17			U S DEPT OF AGRI ARS
SALINAS FAA AP	7669	04	MONTEREY	36 40	121 36W	69	MID	MID		H	FAA
SALINAS DAM	7672	04	SN LUIS OBPO	35 20	120 30W	1245		8			SALINAS DAM OPERATORS
SALSIPUEDES GAGING STN	7681	06	SNTA BARBARA	34 35	120 24W	250		8			JOE CABRAL JR
SALT SPRINGS PWR HOUSE	7689	05	AMADOR	38 30	120 13W	3700	15	15			PACIFIC GAS & ELEC CO
SAN BERNARDINO CO HOSP	7723	06	SAN BERDINO	34 8	117 16W	1125	18	18			S B COUNTY HOSPITAL
SAN CLEMENTE DAM	7731	04	MONTEREY	36 26	121 42W	600		8			CALIF AMERICAN WATER CO
SANDBERG PTL FC130B	7734	06	LOS ANGELES	34 45	118 43W	4025		8			L A CO FIRE DEPT
SANDBERG WSMO // R	7735	06	LOS ANGELES	34 45	118 44W	4517	MID	MID		C HJ	NATL WEATHER SERVICE
SAN DIEGO WSO AP # R	7740	06	SAN DIEGO	32 44	117 10W	13	MID	MID		C HJ	NATL WEATHER SERVICE
SAN DIMAS FIRE WD FC95	7749	06	LOS ANGELES	34 6	117 48W	955		8			L A COUNTY FIRE DEPT
S F RICHMOND SUNSET R	7767	04	SN FRANCISCO	37 46	122 30W	32	17	MID		C	CITY SAN FRANCISCO
SAN FRANCISCO WSO AP R	7769	04	SAN MATEO	37 37	122 23W	8	MID	MID		C HJ	NATL WEATHER SERVICE
SAN FRANCISCO WSO CI # R	7772	04	SN FRANCISCO	37 47	122 25W	130	MID	MID		C J	NATL WEATHER SERVICE
SAN GABRIEL CANYON PH	7776	06	LOS ANGELES	34 9	117 54W	744		17			PASADENA WATER & POWER
SAN GABRIEL DM FC425BE	7779	06	LOS ANGELES	34 12	117 52W	1481		8		C	TONY H GEORGE
SAN GABRIEL FIRE DEPT	7785	06	LOS ANGELES	34 6	118 6W	450	16	16			CITY FIRE DEPARTMENT
SAN GREGORIO 2 SE	7807	04	SAN MATEO	37 18	122 22W	275	19	19			GARY J ARATA
SAN JACINTO RANGER STN	7813	06	RIVERSIDE	33 47	116 58W	1560	17	8		C	STATE DIV OF FORESTRY
SAN JOSE	7821	04	SANTA CLARA	37 21	121 54W	67	16	16		C	CITY OF SAN JOSE
SAN LUIS DAM	7846	05	MERCED	37 3	121 4W	277	8	8	8	C	CAL DEPT WTR RESOURCES
SAN LUIS OBISPO POLY	7851	04	SN LUIS OBPO	35 18	120 40W	315	7	7		C	CAL STATE POLY COL
SAN PASQUAL ANIMAL PK	7874	06	SAN DIEGO	33 5	117 0W	420	16	16			SAN DIEGO WLD ANIMAL PK
SAN RAFAEL #	7880	01	MARIN	37 58	122 32W	40	16	16			INDEPENDENT JOURNAL
SANTA ANA FIRE STATION	7888	06	ORANGE	33 45	117 52W	135	16	16			SANTA ANA FIRE DEPT
SANTA BARBARA	7902	06	SNTA BARBARA	34 25	119 41W	5	8	8		C	WASTEWATER TRTMT PLANT
SANTA BARBARA FAA AP	7905	06	SNTA BARBARA	34 26	119 50W	9	MID	MID		H	FAA
SANTA CRUZ	7916	04	SANTA CRUZ	36 59	122 1W	130	8	8			RONALD A MACDONALD
SANTA MARGARITA BOOST	7933	04	SN LUIS OBPO	35 22	120 38W	1100		8		C	THOMAS M BROWN
SANTA MARIA WSO AP R	7946	06	SNTA BARBARA	34 54	120 27W	254	MID	MID		C HJ	NATL WEATHER SERVICE
SANTA MONICA PIER #	7953	06	LOS ANGELES	34 0	118 30W	15	16	16			HARBORMASTER-SANTA MON
SANTA ROSA	7965	01	SONOMA	38 27	122 42W	167	7	7			FREDERICK VAN ESCHEN
SAUGUS PWR PLT 1	8014	06	LOS ANGELES	34 35	118 27W	2105		7			L A WTR & PWR DEPT
SAWYERS BAR RANGER STN	8025	01	SISKIYOU	41 18	123 8W	2169	8	8		C H	U S FOREST SERVICE
SCOTIA #	8045	01	HUMBOLDT	40 29	124 6W	139	8	8			PACIFIC LUMBER CO
SHASTA DAM	8135	02	SHASTA	40 43	122 25W	1075	8	8	8	C H	U S BUREAU RECLAMATION
SHELTER COVE AVIATION	8163	01	HUMBOLDT	40 1	124 4W	415	16	16			H W YOUNG
SHINGLETOWN 2 E	8175	02	SHASTA	40 30	121 51W	3555		7			MRS GERTRUDE POLEN
SHOSHONE	8200	07	INYO	35 58	116 16W	1570		7			MARVIN E NOLT
SIERRA CITY	8207	02	SIERRA	39 34	120 38W	4230	7	7			SHIRLEY POLLARD
SIERRAVILLE R S //	8218	02	SIERRA	39 35	120 22W	4975	8	8		C H	U S FOREST SERVICE
SNOW CREEK UPPER	8317	07	RIVERSIDE	33 52	116 41W	1940		7			DESERT WATER AGENCY
SOLEDAD	8338	04	MONTEREY	36 26	121 19W	205		8		C	ALDEN N ANDERSON
SONOMA	8351	01	SONOMA	38 18	122 28W	97	17	17			CAL DEPT PARKS & REC
SONORA R S	8353	05	TUOLUMNE	37 59	120 23W	1749	8	8			STATE DIV OF FORESTRY
SO ENT YOSEMITE N P	8380	05	MARIPOSA	37 30	119 38W	5120	8	8		H	NATIONAL PARK SERVICE
SOUTH LAKE	8406	07	INYO	37 11	118 34W	9580		MID			SO CALIF EDISON CO

SEE REFERENCE NOTES FOLLOWING STATION INDEX

STATION INDEX

CALIFORNIA
JUNE 1982

STATION	INDEX NO.	DIVISION	COUNTY	LATITUDE	LONGITUDE	ELEVATION (IN FEET)	OBSERVATION TIME AND TABLES (LOCAL STD TIME) TEMP	PRECIP	EVAP	SPECIAL (SEE NOTES)	OBSERVER
SPRECKELS HWY BRIDGE	844604		MONTEREY	36 38	121 41W	6					WALTER B HENNES
STANDISH-HICKEY ST PK	849001		MENDOCINO	39 51	123 44W	850					CA DEPT-PARKS & REC
STOCKTON WSO AP	855805		SAN JOAQUIN	37 54	121 15W	22	MID	MID		HJ	WEATHER SERVICE OFFICE
STOCKTON FIRE STA 4	856005		SAN JOAQUIN	[illegible]	121 14W	1					STOCKTON FIRE STA 4
STONYFORD RANGER STA	858002		COLUSA	39 23	122 33W	1168					U FOREST SERVICE
STONY GORGE RESERVOIR	858702		GLENN	39 35	122 32W	800					ORLAND WATER USERS ASSN
STRAWBERRY VALLEY	860602		YUBA	39 34	121 [illegible]W	3800				H	MRS WILLIAM MAGRUDER
SUN CITY	865506		RIVERSIDE	33 43	117 15W	1420					RIVERSIDE CO FIRE DEPT
SUSANVILLE AIRPORT	870203		LASSEN	40 25	120 34W	4140					WILLIAM M MURRAY II
TAHOE CITY	875803		PLACER	39 10	120 [illegible]W	[illegible]				H	JAMES MILLER
TAHOE VALLEY FAA AP	876203		EL DORADO	38 54	120 00W	[illegible]					FAA
TEHACHAPI	882605		KERN	35 [illegible]	118 27W	[illegible]				H	KERN COUNTY FIRE DEPT
TEJON RANCHO	883905		KERN	35 [illegible]	118 15W	1425	17	17			TEJON RANCH COMPANY
TERMO	887303		LASSEN	40 [illegible]	120 [illegible]W	[illegible]	14	14			DENNIS RAY HUNKE
THERMAL FAA AP	889207		RIVERSIDE	33 [illegible]	116 10W	11	MID	MID		H	FAA
THREE RVRS EDISON PH 1	891705		TULARE	36 [illegible]	118 [illegible]W	[illegible]	[illegible]	[illegible]			S CALIF EDISON CO
TIGER CREEK P H	892805		AMADOR	38 [illegible]	120 [illegible]W	[illegible]	[illegible]	[illegible]			PACIFIC GAS & ELEC CO
TOPANGA PATROL STN FC6	896706		LOS ANGELES	34 [illegible]	118 [illegible]W	[illegible]					LACFCD
TORRANCE	897306		LOS ANGELES	33 48	118 20W	[illegible]	[illegible]	[illegible]			TORRANCE MUN AIRPORT
TRACY CARBONA	899905		SAN JOAQUIN	37 42	121 25W	14	7	7			BANTA CARBONA IRRI DIST
TRACY PUMPING PLANT	900105		ALAMEDA	37 48	121 35W	[illegible]	12	12	18		U S BUREAU RECLAMATION
TRINITY RIVER HATCH	902601		TRINITY	40 43	122 45W	1[illegible]	[illegible]	[illegible]	8		U S BUREAU RECLAMATION
TRONA	903507		SAN BERDINO	35 46	117 22W	[illegible]	[illegible]	[illegible]			KERR MCGEE CHEM CORP
TRUCKEE RANGER STATION	904303		NEVADA	39 20	120 11W	[illegible]	[illegible]	[illegible]			U S FOREST SERVICE
TUJUNGA	904706		LOS ANGELES	34 16	118 17W	1[illegible]	14	14			JAMES D PARKA
TULELAKE //R	905301		SISKIYOU	41 58	121 27W	40[illegible]	[illegible]	[illegible]	16	C H	TULELAKE IRRIG DIST
TURLOCK	907305		STANISLAUS	37 29	120 51W	[illegible]					CARL A PEARSON
TUSTIN IRVINE RANCH	908706		ORANGE	33 44	117 47W	118	[illegible]	[illegible]			THE IRVINE COMPANY
TWENTYNINE PALMS	909907		SAN BERDINO	34 8	116 [illegible]W	14[illegible]	[illegible]	[illegible]			JOSHUA TREE NAT MON
TWIN LAKES	910502		ALPINE	38 42	120 [illegible]W	80[illegible]	[illegible]	[illegible]		H	CA DEPT OF TRAN
TWITCHELL DAM	911106		SANTA BARBARA	34 59	120 11W	[illegible]	[illegible]	[illegible]	[illegible]		SANTA MARIA VLY WCD
UKIAH #	912201		MENDOCINO	39 9	123 12W	[illegible]	[illegible]	[illegible]			UKIAH FIRE DEPARTMENT
UKIAH 4 WSW	912401		MENDOCINO	39 8	123 14W	14[illegible]	[illegible]	[illegible]		H	MRS MARJORIE [illegible]ORY
U C L A #	915206		LOS ANGELES	34 4	118 [illegible]W	[illegible]	[illegible]	[illegible]			METEOROLOGY DEPT UCLA
UPPER LAKE 7 W	916[illegible]02		LAKE	39 11	123 [illegible]W	1[illegible]	[illegible]	[illegible]			EDGAR J HUETTE
UPPER MATTOLE	917701		HUMBOLDT	40 15	124 [illegible]W	[illegible]		[illegible]			WESLEY C HOSCHE
UPR SAN LEANDRO FILTER	918504		ALAMEDA	37 [illegible]	122 [illegible]W	3[illegible]	6	[illegible]			E BAY MUN UTIL DIST
VACAVILLE	920002		SOLANO	38 [illegible]	121 5W	1[illegible]	7	[illegible]			VACAVILLE FIRE STA 2
VALYERMO FIRE STN 79	925007		LOS ANGELES	34 [illegible]	118 5W	36[illegible]	7	[illegible]			LOS ANGELES CO FIRE STN 79
VAN NUYS FC 15A	926[illegible]		LOS ANGELES	34 [illegible]	118 2W	6[illegible]		[illegible]			L A DEPT WATER & POWER
VENTURA	928[illegible]		VENTURA	34 [illegible]	119 1W	[illegible]		[illegible]			VENTURA COUNTY
VICTORVILLE PUMP PLANT	932[illegible]07		SAN BERDINO	34 [illegible]	117 1W	28[illegible]	8	[illegible]			VICTORVILLE WATER DIST
VINCENT FIRE STA FC120	934[illegible]		LOS ANGELES	34 [illegible]	[illegible]W	31[illegible]	[illegible]	[illegible]			L A CO FIRE DEPT
VINTON	935102		PLUMAS	39 [illegible]	120 1W	49[illegible]		[illegible]			FRANK D [illegible]
VISALIA	936705		TULARE	36 [illegible]	119 1W	3[illegible]	8	[illegible]			VISALIA FIRE DEPARTMENT
VISTA 2 NNE	937806		SAN DIEGO	33 14	[illegible]4W	5[illegible]	6	[illegible]			VISTA FIRE DIST
VOLTA POWER HOUSE	939002		SHASTA	40 2[illegible]	[illegible]2W	22[illegible]	[illegible]	[illegible]			P & E COMPANY
WALNUT PTL STA FC102C	943106		LOS ANGELES	34 [illegible]	[illegible]2W	4					L A CO FIRE DEPT
WARM SPRINGS DAM	944001		SONOMA	38 4[illegible]	[illegible]0W	2[illegible]	8	[illegible]			U ARMY COE
WASCO	945205		KERN	35 3[illegible]	[illegible]0W	3[illegible]	16	[illegible]			KERN COUNTY FIRE DEPT
WATSONVILLE WATERWORKS	947304		SANTA CRUZ	36 5[illegible]	[illegible]6W	[illegible]	8	[illegible]			CITY OF WATSONVILLE
WEAVERVILLE RANGER STN	949001		TRINITY	40 44	[illegible]6W	20[illegible]	8	[illegible]			U OF FOREST SERVICE
WEED FIRE DEPARTMENT	949901		SISKIYOU	41 2[illegible]	[illegible]3W	35[illegible]	8	[illegible]			WEED FIRE DEPARTMENT
WESTHAVEN	95[illegible]05		FRESNO	36 1[illegible]	[illegible]9W	2[illegible]		[illegible]			BOTTOM LAND COMPANY

SEE REFERENCE NOTES FOLLOWING STATION INDEX

STATION INDEX

STATION	INDEX NO.	DIVISION	COUNTY	LATITUDE	LONGITUDE	ELEVATION (IN FEET)	OBSERVATION TIME AND TABLES LOCAL STD TIME TEMP	PRECIP	EVAP	SPECIAL (SEE NOTES)	OBSERVER
WEST POINT	9582	05	CALAVERAS	38 24	120 32W	2820		8			STATE DIV OF FORESTRY
WHISKEYTOWN RES	9621	02	SHASTA	40 37	122 32W	1295	8	8	8		NATIONAL PARK SERVICE
WHITTIER CTY H FC 106C	9660	06	LOS ANGELES	33 58	118 2W	342		17			WHITTIER WATER D-LACFCD
WILDROSE RANGER STN	9671	07	INYO	36 16	117 11W	4100	8	8		H	NATIONAL PARK SERVICE
WILLIAMS	9677	02	COLUSA	39 9	122 9W	85	8	8		C	POLICE DEPARTMENT
WILLITS 1 NE	9684	01	MENDOCINO	39 25	123 20W	1350	16	16		H	CITY OF WILLITS
WILLOW CREEK 1 NW	9694	01	HUMBOLDT	40 57	123 38W	461	8	8	8		U S FOREST SERVICE
WILLOWS 6 W	9699	02	GLENN	39 31	122 18W	233	16	16			U S BUREAU RECLAMATION
WINTERS	9742	02	YOLO	38 32	121 58W	135	9	9			J NEWTON WALLACE
WOFFORD HEIGHTS	9754	05	KERN	35 43	118 27W	2730		16			GEORGE R WENZEL
WOODFORDS	9775	03	ALPINE	38 47	119 43W	5670	16	16		C H	DAVID O ZELLMER
WOODLAND 1 WNW	9781	02	YOLO	38 41	121 48W	69	9	9			U C AGR EXTEN SERV
WOODSIDE FIRE STN 1	9792	04	SAN MATEO	37 26	122 15W	380	17	17			WOODSIDE FIRE DEPT
WRIGHTS	9814	04	SANTA CLARA	37 8	121 57W	1600		17			MARVIN E WARE
YORBA LINDA	9847	06	ORANGE	33 53	117 49W	350	18	18			KENNETH C FOSTER
YOSEMITE PARK HEADQTRS	9855	05	MARIPOSA	37 45	119 35W	3966	7	7		H	NATIONAL PARK SERVICE
YREKA	9866	01	SISKIYOU	41 43	122 38W	2625	8	8		H	CA DIV OF FORESTRY

SEE REFERENCE NOTES FOLLOWING STATION INDEX

REFERENCE NOTES

DEFINITIONS

MONTHLY DEGREE DAY TOTALS: One heating (cooling) degree day is accumulated for each degree that the daily mean temperature is below (above) 65 deg. F

WIND: (As shown in "Evaporation and Wind" table) The total wind movement in miles over the evaporation pan as determined by an anemometer recorder located 6-8 inches above the pan.

NORMALS: The average value of the meteorological element over the time period - 1941-1970. The normals for National Weather Service localities have been adjusted so as to be representative for the current observation site.

DIVISIONS: Areas within a state of similar climatological characteristics.

STATION NAMES: Name of the city, town or locality. Figures and letters following the station names indicate the distance in miles and direction from the post office or town community center.

LETTERS AND SYMBOLS USED IN THE DATA TABLES

- \- No record. Data not recorded, determined unreliable by quality control checks, or not received in time for publication. No record in the "Monthly Summarized Data" table and the "Daily Temperature" table is indicated by no entry.
  Blank entries in the "Daily Precipitation" and "Snowfall and Snow on Ground" tables indicate zero precipitation.
- \+ Precipitation or temperature extremes occurred on one or more previous dates during the month.
- * Gage not read. Precipitation is included in the amount following the asterisks. Time distribution not known. An * preceding the monthly total indicates precipitation amount is being carried forward to next months total, and may include amounts from the previous month(s).
- V Includes total for previous month(s). (See * above)
- // Gage equipped with a windshield.
- A Amount of precipitation is the total of observer's entries for the current month. It may include precipitation that occurred during the previous month. Refer to earlier bulletin to determine date of last reading. (HAWAII stations)
- B Adjusted monthly value. (estimated)
- M Insufficient or partial data. M is appended to average and/or total values computed with 1-9 daily values missing. (1-7 missing values for Wind and Evaporation). M appears alone if 10 or more daily values are missing, (8 or more for Wind and Evaporation).
- R Amounts from recording gage.
- T Trace. An amount too small to measure.

LETTERS AND SYMBOLS USED IN THE STATION INDEX TABLE

- AR Observation made "after rain" has occurred.
- C Station is equipped with recording rain gage (R) but values in this bulletin are from a non-recording gage unless indicated by an R.
- G Observations appear in "Soil Temperatures" table.
- J Station also published as a Local Climatological Data publication.
- H Observations appear in "Snowfall and Snow on Ground" table.
- MID Observation time is midnight.
- S Station equipped with storage gage. Precipitation measurements made at irregular intervals are published in the annual issue of this bulletin. Data prior to 1977 are published in the "Storage Gage Precipitation" which was discontinued with the 1976 issue.
- SR Observation time near sunrise.
- SS Observation time near sunset.
- VAR Observation time varies.
- MO Gage read once monthly, usually the last day.
- OC Gage readings vary from a few weeks to several months.
- WI Gage read weekly or irregularly.
- WM Gage read weekly and last day of month.
- # Thermometers located in a rooftop shelter.
- $3 Maximum and minimum temperatures are the highest and lowest readings for the calendar day taken from hourly observations.

Additional Information regarding the climate of this state may be obtained by writing to the National Climatic Center, Federal Building, Asheville, N. C. 28801, or to any Weather Service Office near you. Additional precipitation data are contained in the "Hourly Precipitation Data" bulletin for each state, except Alaska.

Seasonal Tables: Monthly and seasonal snowfall and heating degree days for the 12 months ending with the June data will be carried in the July issue of this bulletin. Cooling degree days for the calendar year will be published in the "Climatological Data Annual Summary".

Information concerning the history of changes in locations, exposure, etc. of substations through 1955 is available in the "Substation History" publication. Subsequent historical information is kept on file at the National Climatic Center. Similiar information for regular National Weather Service Offices may be obtained from the "Local Climatological Data" annual publication.

SUBSCRIPTION, PRICE AND ORDERING INFORMATION AVAILABLE THRU:
THE NATIONAL CLIMATIC CENTER, FEDERAL BUILDING, ASHEVILLE N.C. 28801
ATTN: PUBLICATIONS

DMM-NOAA-ASHEVILLE, N.C. JUNE 1982-2500

CALIFORNIA
PLATE I
STATUTE MILES
120TH MERIDIAN TIME ZONE
NORTH
SACRAMENTO
NORTH EAST
INTERIOR BASINS
COAST
DRAINAGE
DRAINAGE
SAN
JOAQUIN
CENTRAL COAST
DRAINAGE
DRAINAGE
SOUTHEAST
DESERT BASINS
NORTH COAST
DRAINAGE
CENTRAL COAST
DRAINAGE
STATUTE MILES
SAN FRANCISCO AREA
SEE
SAN FRANCISCO AREA MAP
STATION LEGEND
Soil Temperature
Precipitation only
storage Precipitation
Precipitation and Temperature
Precipitation, Temperature and Evaporation
Type of gage
Non-recording
Recording
Both types
Double circle combinations indicate the availability of more detailed meteorological data
ALBERS EQUAL AREA PROJECTION
STANDARD PARALLELS AT 29 1/2° AND 45 1/2°

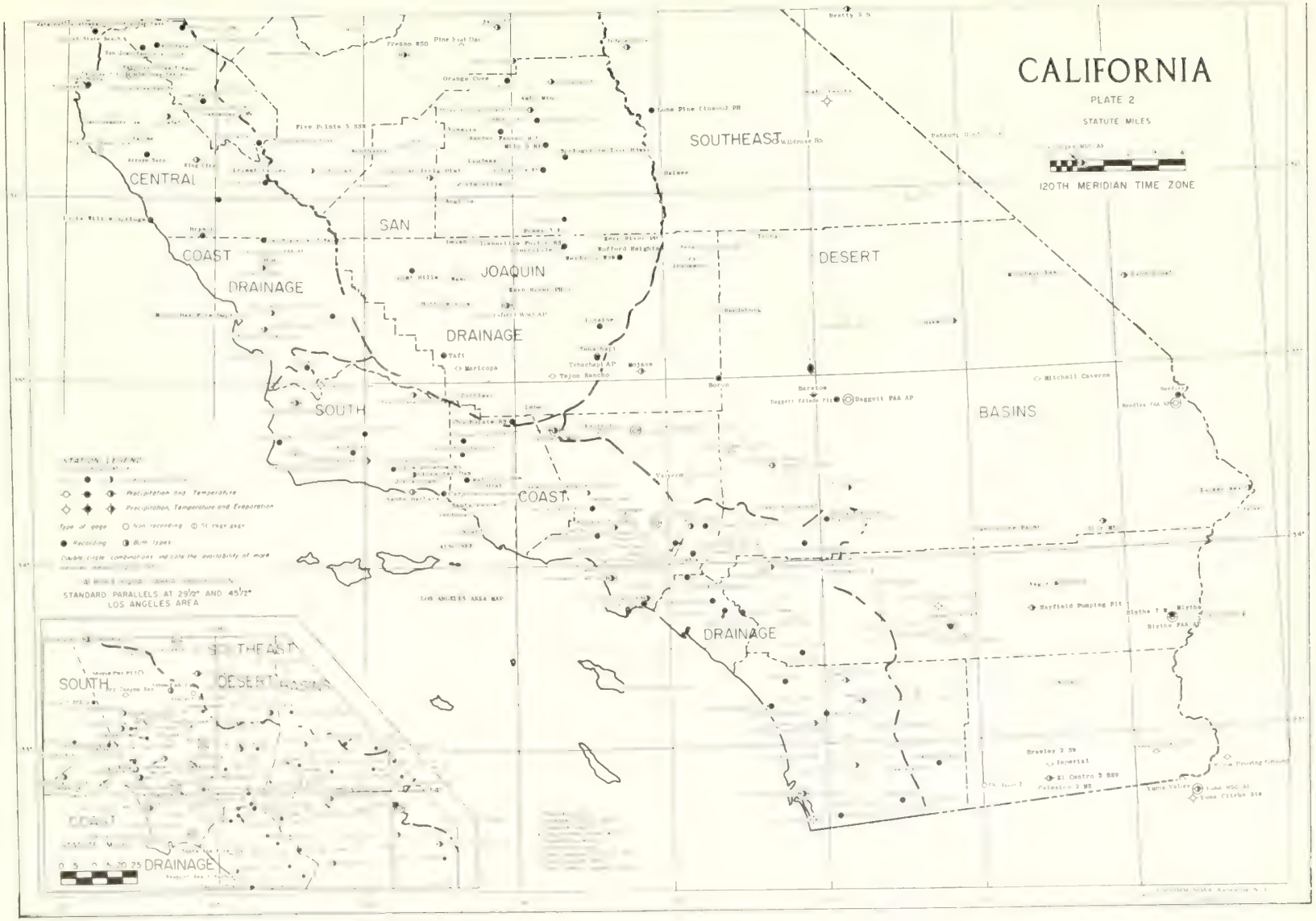
CALIFORNIA
PLATE 2
STATUTE MILES
120TH MERIDIAN TIME ZONE
CENTRAL
COAST
DRAINAGE
SAN
JOAQUIN
DRAINAGE
SOUTH
COAST
DRAINAGE
SOUTHEAST
DESERT
BASINS
Precipitation and Temperature
Precipitation, Temperature and Evaporation
Type of gage
non recording
Recording
Both types
STANDARD PARALLELS AT 29½° AND 45½°
LOS ANGELES AREA
SOUTHEAST
SOUTH
DESERT BASINS
COAST
DRAINAGE
0 5 10 15 20 25

CLIMATE PUBLICATIONS AVAILABLE FROM THE NATIONAL CLIMATIC CENTER, ASHEVILLE, N.C.

COMPARATIVE CLIMATIC DATA

Presents tables of monthly and annual averages, totals or extreme climate conditions for approximately 300 major population centers. This publication is particularly helpful for comparing temperature, rainfall, snowfall, wind velocities, sunshine, cloudiness and relative humidities for the principal cities. The cities are listed alphabetically by state in two sections: observed data and climatological normals. This is an annual publication.

STORM DATA

Monthly issue presents a chronological listing, by states, of occurrences of storms and unusual weather phenomena, together with data on the paths of individual storms, deaths, injuries, and estimated property damage, and a brief narrative description of each event. A new section in the bulletin entitled "OUTSTANDING STORMS OF THE MONTH" highlights severe weather and includes descriptive photographs of storms, their tracks, and analyzed maps. The December issue includes annual summaries of tornadoes and lightning and North Atlantic tropical cyclones.

MONTHLY CLIMATIC DATA FOR THE WORLD

Contains monthly means of temperature, pressure, precipitation, vapor pressure and sunshine for about 2,500 surface data stations worldwide. Also contains monthly mean upper air temperatures, dew point depressions and wind velocities for ten standard levels.

LOCAL CLIMATOLOGICAL DATA

Published monthly for each first-order station. Presents daily maximum and minimum temperatures, degree day data, precipitation, station pressures, wind statistics, sunshine and sky cover data, as well as 3-hourly data for certain parameters. An annual issue is available summarizing monthly data and including up to 40 years record, and featuring a narrative climatological summary and history of the station.

CLIMATOLOGICAL DATA

Published monthly for each state. Gives daily temperature and precipitation records, and monthly averages and totals, with departures from normal when available. Also derived statistics such as heating and cooling degree days, counts of days equaling or exceeding given temperature and precipitation thresholds, extremes, etc., are published for cooperative and first-order stations. Evaporation and soil temperature data are given for reporting stations. Seasonal snowfall, heating and cooling degree day tables included in selected tables. Annual summary also available.

HOURLY PRECIPITATION DATA

Monthly issue presents daily, hourly and maximum short duration data for the recording gage stations for each state except Alaska. The annual issue tabulates monthly and annual totals, and annual maximum precipitation data by selected time categories.

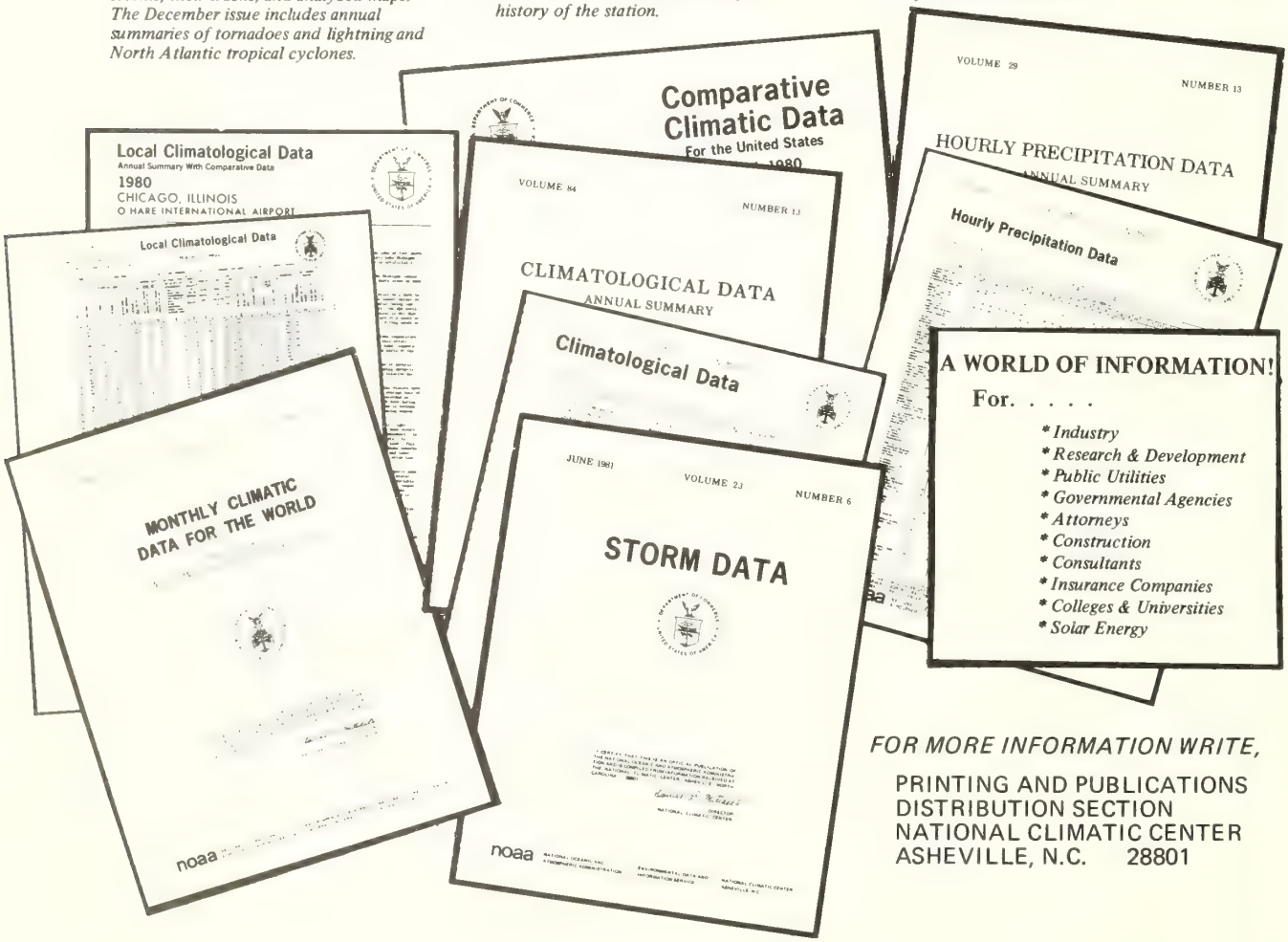

FOR MORE INFORMATION WRITE,

PRINTING AND PUBLICATIONS
DISTRIBUTION SECTION
NATIONAL CLIMATIC CENTER
ASHEVILLE, N.C. 28801

DEPARTMENT OF COMMERCE
NATIONAL OCEANIC AND ATMOSPHERIC ADMINISTRATION
ENVIRONMENTAL DATA AND INFORMATION SERVICE
NATIONAL CLIMATIC CENTER
FEDERAL BUILDING
ASHEVILLE, N.C. 28801

POSTAGE AND FEES PAID
U.S. DEPARTMENT OF COMMERCE
COM 210
THIRD CLASS
BULK RATE

ISSN 0145-0069

CLIMATOLOGICAL DATA

CALIFORNIA

JULY 1982

VOLUME 86 NUMBER 7

CLEMSON UNIVERSITY
OCT 27 1982
PUBLIC DOCUMENTS

"I CERTIFY THAT THIS IS AN OFFICIAL PUBLICATION OF THE NATIONAL OCEANIC AND ATMOSPHERIC ADMINISTRATION AND IS COMPILED FROM INFORMATION RECEIVED AT THE NATIONAL CLIMATIC CENTER, ASHEVILLE NORTH CAROLINA" 28801

L. Ray Hoxit

ACTING DIRECTOR
NATIONAL CLIMATIC CENTER

noaa NATIONAL OCEANIC AND ATMOSPHERIC ADMINISTRATION / ENVIRONMENTAL DATA AND INFORMATION SERVICE / NATIONAL CLIMATIC CENTER ASHEVILLE, NORTH CAROLINA

TEMPERATURE AND PRECIPITATION EXTREMES

CALIFORNIA			
HIGHEST TEMPERATURE	122	JULY 31	DEATH VALLEY
LOWEST TEMPERATURE	25	JULY 3	BURNEY
GREATEST TOTAL PRECIPITATION	2.29		IDYLLWILD FIRE DEPT
LEAST TOTAL PRECIPITATION	.00		232 STATIONS
GREATEST 1 DAY PRECIPITATION	1.59	JULY 1	PIT RIVER P H 5

MONTHLY SUMMARIZED STATION AND DIVISIONAL DATA

CALIFORNIA
JULY 1982

STATION	TEMPERATURE (°F)											NO. OF DAYS				PRECIPITATION (IN)				SNOW, SLEET		NO. OF DAYS		
	AVERAGE MAXIMUM	AVERAGE MINIMUM	AVERAGE	DEPARTURE FROM NORMAL	HIGHEST	DATE	LOWEST	DATE	HEATING DEGREE DAYS	COOLING DEGREE DAYS	MAX 90 OR ABOVE	MAX 32 OR BELOW	MIN 32 OR BELOW	MIN 0 OR BELOW	TOTAL	DEPARTURE FROM NORMAL	GREATEST DAY	DATE	TOTAL	MAX. DEPTH ON GROUND	DATE	.10 OR MORE	.50 OR MORE	1.00 OR MORE
CALIFORNIA																								
NORTH COAST DRAINAGE 01																								
ANGWIN PAC UNION COL	M	M	M																M	M				
BIG BAR RANGER STATION	93.1	52.3	72.7		104	30+	44	3	8	251	22	0	0	0	.00		.00	31+	.0	0		0	0	0
CALISTOGA	90.0	51.1	70.6		101	30	46	2	5	186	15	0	0	0	.22	.21	.22	1	.0	0		1	0	0
CALLAHAN	83.1	48.7	65.9		94	29	37	3	51	87	5	0	0	0	.08		.05	1	.0	0		0	0	0
CECILVILLE 5 SE	84.5	46.6	65.6		94	29	38	10	45	69	13	0	0	0	.17		.12	1	.0	0		1	0	0
CLOVERDALE 3 SSE	90.2	52.8	71.5	-.9	100	31+	44	29+	1	212	15	0	0	0	.00	-.03	.00	31+	.0	0		0	0	0
COVELO	91.7	49.3	70.5		101	29	41	3	16	191	20	0	0	0	.00	-.05	.00	31+	.0	0		0	0	0
CRESCENT CITY 1 N	65.0	51.1	58.1	-.2	72	13	45	23+	207	0	0	0	0	0	.23	-.41	.18	2	.0	0		1	0	0
EUREKA WSO CI R	64.3	52.2	58.3	2.0	71	13	48	8	204	0	0	0	0	0	.08	-.06	.03	30+	.0	0		0	0	0
FOREST GLEN	87.4	47.1	67.3		99	30	42	28+	17	93	12	0	0	0	.00		.00	31+	.0	0		0	0	0
FORT BRAGG	63.2	50.2	56.7	.2	68	15	47	31+	252	0	0	0	0	0	.06	.00	.03	3	.0	0		0	0	0
FORT JONES RANGER STN	87.1	49.0	68.1	-1.5	99	30	39	9+	32	134	15	0	0	0	.11	-.23	.06	2	.0	0		0	0	0
FORT ROSS	66.3	47.8	57.1		71	13	44	31	238	0	0	0	0	0	.00	-.05	.00	31+	.0	0		0	0	0
GRATON	82.5	47.8	65.2	-.3	94	11+	43	16+	34	43	5	0	0	0	.00	-.03	.00	31+	.0	0		0	0	0
GRIZZLY CREEK ST PK	71.7	51.4	61.6		81	18	45	23+	103	6	0	0	0	0	.09		.02	31+	.0	0		0	0	0
HAPPY CAMP RANGER STN	88.8	51.0	69.9	-4.0	100	30	45	16+	5	164	16	0	0	0	.02	-.41	.02	3	.0	0		0	0	0
HEALDSBURG	89.0	53.6	71.3	1.5	100	13	50	29+	0	204	13	0	0	0	.00	-.02	.00	31+	.0	0		0	0	0
HILTS	81.6	46.9	64.3		98	29	38	5+	94	78	6	0	0	0	.35	.06	.35	1	.0	0		1	0	0
HOOPA	M	M	M																M	M				
KENTFIELD	82.1	50.1	66.1	-.1	94	14	47	29+	24	65	5	0	0	0	.00	-.01	.00	31+	.0	0		0	0	0
KLAMATH R	65.4	52.3	58.9		73	14	45	8	185	1	0	0	0	0	.08		.08	2	.0	0		0	0	0
LAVA BEDS NAT MONUMENT	79.8	49.9	64.9		95	30	39	4+	93	96	4	0	0	0	.24		.24	3	.0	0		1	0	0
MOUNT HEBRON R S	80.6	43.5	62.1		92	30	35	15	115	29	3	0	0	0	.86	.49	.60	3	.0	0		2	1	0
NAPA STATE HOSPITAL	79.6	54.3	67.0	-.3	89	14	49	18+	12	79	0	0	0	0	T	-.01	T	31+	.0	0		0	0	0
ORICK PRAIRIE CREEK PK	66.2	49.6	57.9	-.8	73	13	40	16+	217	5	0	0	0	0	.09	-.27	.06	2	.0	0		0	0	0
ORLEANS	88.9	52.8	70.9	-2.2	97	29+	46	8	8	197	16	0	0	0	.14	-.05	.14	2	.0	0		1	0	0
PETALUMA FIRE STN 3	83.2	48.8	66.0	-.7	95	14	44	6	23	62	6	0	0	0	.00	-.01	.00	31+	.0	0		0	0	0
POINT ARENA	65.6	50.4	58.0		69	14+	45	7	211	0	0	0	0	0	.00		.00	31+	.0	0		0	0	0
POTTER VALLEY P H	91.0	52.3	71.7	-1.9	101	30	46	5+	10	227	20	0	0	0	.00	-.05	.00	31+	.0	0		0	0	0
RICHARDSON GROVE ST PK	83.9	51.8	67.9		94	25+	48	15+	17	116	8	0	0	0	.03		.03	2	.0	0		0	0	0
SAINT HELENA	87.6	52.0	69.8	-1.0	98	15	47	4	4	159	12	0	0	0	.00	-.03	.00	31+	.0	0		0	0	0
SAN RAFAEL	M	M	M																M	M				
SANTA ROSA	82.9	51.5	67.2	.4	94	12	48	22+	15	89	5	0	0	0	.00	-.01	.00	31+	.0	0		0	0	0
SAWYERS BAR RANGER STN	87.3	50.9	69.1		97	27	41	7	31	164	16	0	0	0	.09		.08	3	.0	0		0	0	0
SCOTIA	67.0	52.2	59.6	-.8	74	10	48	23+	158	0	0	0	0	0	.20	.15	.11	3	.0	0		1	0	0
SHELTER COVE AVIATION	M	M	M																M	M				
SONOMA	88.9	48.8	68.9		97	15+	40	7	9	137	17	0	0	0	.00		.00	31+	.0	0		0	0	0
TRINITY RIVER HATCH	M	M	M																M	M				
TULELAKE /R	81.8	44.8	63.3		95	12	37	16+	94	50	6	0	0	0	.04	.80	.49	3	.0	0		2	0	0
UKIAH	89.7	54.3	72.0	-1.7	100	29	49	5	5	230	18	0	0	0	.00	-.05	.00	31+	.0	0		0	0	0
WARM SPRINGS DAM	87.8	52.3	70.1		100	15	47	30	2	167	13	0	0	0	.00		.00	31+	.0	0		0	0	0
WEAVERVILLE RANGER STN	90.2	44.7	67.5	-3.3	102	30	38	3	28	111	17	0	0	0	.25	.10	.15	1	.0	0		2	0	0
WEED FIRE DEPARTMENT	80.6	48.4	64.5		95	30	37	3	91	83	3	0	0	0	.24		.24	3	.0	0		1	0	0
WILLITS 1 NE	84.9	46.1	65.5		94	22	40	23	34	56	8	0	0	0	.00		.00	31+	.0	0		0	0	0
WILLOW CREEK 1 NW	91.4	46.5	69.0		102	24	39	8	23	152	21	0	0	0	.07		.07	3	.0	0		0	0	0
YREKA	86.8	51.9	69.4	-2.5	99	30	44	16	25	166	16	0	0	0	.33	.02	.15	3	.0	0		1	0	0
--DIVISIONAL DATA----- ->			65.9	-.8											.12	-.01			.0					

SEE REFERENCE NOTES FOLLOWING STATION INDEX

MONTHLY SUMMARIZED STATION AND DIVISIONAL DATA

CALIFORNIA
JULY 1982

STATION	TEMPERATURE (°F)										NO. OF DAYS MAX		NO. OF DAYS MIN		PRECIPITATION (IN)				SNOW, SLEET			NO. OF DAYS		
	AVERAGE MAXIMUM	AVERAGE MINIMUM	AVERAGE	DEPARTURE FROM NORMAL	HIGHEST	DATE	LOWEST	DATE	HEATING DEGREE DAYS	COOLING DEGREE DAYS	90 OR ABOVE	32 OR BELOW	32 OR BELOW	0 OR BELOW	TOTAL	DEPARTURE FROM NORMAL	GREATEST DAY	DATE	TOTAL	MAX. DEPTH ON GROUND	DATE	.10 OR MORE	.50 OR MORE	1.00 OR MORE
SACRAMENTO DRAINAGE 02																								
ADIN RANGER STATION	M	M	M		96	30	39	6			4	0	0	0	.92		.50	1	.0	0		3	1	0
ALTURAS RANGER STATION	83.4	42.6	63.0	-2.8	95	30	36	3+	100	48	8	0	0	0	.26	-.03	.16	1	.0	0		2	0	0
AUBURN	89.3	61.6	75.5	-1.9	101	31	53	1	4	332	20	0	0	0	.02	.01	.02	1	.0	0		0	0	0
AUBURN DAM PROJECT	88.3	58.8	73.6		99	31	51	17+	11	280	19	0	0	0	.01		.01	1	.0	0		0	0	0
BLUE CANYON WSMO //R	74.7	56.9	65.8	-2.3	86	30	45	3	74	107	0	0	0	0	.07	-.03	.07	1	.0	0		0	0	0
BOWMAN DAM	M	M	M		87	31	42	5			0	0	0	0	.02	-.13	.02	1	.0	0		0	0	0
BROOKS FARNHAM RANCH	97.0M	55.3M	76.2M	-.7	106	30	50	25	0	341	23	0	0	0	.00	-.01	.00	31+	.0	0		0	0	0
BURNEY	83.4	40.8	62.1		95	30	25	3	110	26	7	0	1	0	.38		.30	3	.0	0		1	0	0
CANBY RANGER STATION	82.5	46.0	64.3		94	30	40	20+	71	56	6	0	0	0	.28		.13	2	.0	0		1	0	0
CANYON DAM	80.8	46.5	63.7	-2.0	90	30	39	5	74	40	1	0	0	0	.49	.31	.49	1	.0	0		1	0	0
CHESTER	81.5	41.9	61.7		91	30	35	19	112	16	3	0	0	0	.41	.16	.41	1	.0	0		1	0	0
CHICO UNIVERSITY FARM	M	M	M		100	15	53	12			14	0	0	0	.00	-.01	.00	31+	.0	0		0	0	0
CLEARLAKE HIGHLANDS	91.7	52.6	72.2		104	31	48	25+	7	236	22	0	0	0	.57		.57	1	.0	0		1	1	0
COLFAX	86.5	58.9	72.7	-4.8	98	30	49	1	11	260	14	0	0	0	.00	-.02	.00	31+	.0	0		0	0	0
COLUSA 2 SSW	91.2	57.8	74.5	-3.3	99	29+	52	4+	2	303	22	0	0	0	.00	-.03	.00	31+	.0	0		0	0	0
DAVIS 2 WSW EXP FARM	90.5	54.7	72.6	-2.0	99	30	49	4	1	243	20	0	0	0	.00	-.01	.00	31+	.0	0		0	0	0
DEER CREEK FOREBAY	81.5	54.3	67.9		93	31+	43	5	55	155	4	0	0	0	.16		.16	1	.0	0		1	0	0
DE SABLA	83.1	47.2	65.2	-7.3	93	30+	40	5+	67	78	5	0	0	0	.15	.12	.15	1	.0	0		1	0	0
DOBBINS 1 S	89.2	55.0	72.1		98	30	48	5	2	230	19	0	0	0	.11		.11	1	.0	0		1	0	0
DOWNIEVILLE RANGER STA	M	M	M		94	30	42	6			6	0	0	0	.37	.25	.32	1	.0	0		1	0	0
DUNSMUIR TRTMT PLANT	85.6	52.1	68.9		98	29	43	4+	27	155	15	0	0	0	.40		.37	3	.0	0		1	0	0
EAST PARK RESERVOIR	90.8	52.2	71.5	-5.4	100	31+	49	25+	1	207	19	0	0	0	.00	-.02	.00	31+	.0	0		0	0	0
FAIRFIELD FIRE STN 2	91.8	54.1	73.0		103	15	42	9+	2	259	21	0	0	0	T		T	31+	.0	0		0	0	0
FOLSOM DAM	92.4	58.9	75.7		102	31+	54	18+	1	338	22	0	0	0	.00		.00	31+	.0	0		0	0	0
GEORGETOWN RANGER STA	85.5	53.9	69.7		98	31	43	5	41	194	14	0	0	0	.00		.00	31+	.0	0		0	0	0
GRASS VALLEY 2	83.3	53.2	68.3		95	31	46	5	32	142	10	0	0	0	.03		.03	1	.0	0		0	0	0
HARRISON GULCH R S	86.3	49.1	67.7		99	30	40	18+	29	120	15	0	0	0	.21		.09	4	.0	0		0	0	0
HAT CREEK P H 1	86.2	47.7	67.0	-1.8	98	30	40	4+	37	104	14	0	0	0	.24	.01	.15	3	.0	0		1	0	0
JESS VALLEY	74.7	42.9	58.8		86	29	34	5	197	13	0	0	0	0	.32	-.02	.20	2	.0	0		2	0	0
LAKEPORT	93.9	52.4	73.2	-.2	104	30+	43	19	3	263	25	0	0	0	.00	-.03	.00	31+	.0	0		0	0	0
LAKE SOLANO	88.7	56.5	72.6		99	30	49	25	1	246	20	0	0	0	T		T	31+	.0	0		0	0	0
LAKE SPAULDING	84.0	43.5	63.8	.3	98	29	34	5	81	51	8	0	0	0	.37	.20	.37	1	.0	0		1	0	0
MANZANITA LAKE	73.7	43.3	58.5		85	30	36	5	199	5	0	0	0	0	1.73		1.09	3	.0	0		2	2	1
MARKLEY COVE	90.1	56.4	73.3		101	31+	50	4	3	266	20	0	0	0	.00		.00	31+	.0	0		0	0	0
MARYSVILLE	92.1	59.8	76.0	-2.8	100	31+	55	26+	0	346	21	0	0	0	.02	.01	.02	1	.0	0		0	0	0
MC CLOUD	83.9	47.6	65.8	-.7	97	30	38	3	60	90	8	0	0	0	.30	.05	.21	3	.0	0		1	0	0
MINERAL	75.6	41.1	58.4	-4.0	89	30	34	3	203	2	0	0	0	0	2.23	2.14	1.48	3	.0	0		2	2	1
MOUNT SHASTA WSO CI //R	80.7	47.1	63.9	-3.9	93	29	36	3	82	55	3	0	0	0	.31	-.01	.31	2	.0	0		1	0	0
NEVADA CITY	83.6	53.5	68.6	-.9	95	31	45	5	26	144	5	0	0	0	.08	.04	.08	1	.0	0		0	0	0
ORLAND	M	M	M																M	M				
OROVILLE DAM	91.5	61.4	76.5		102	31	53	17	0	361	21	0	0	0	.07		.07	1	.0	0		0	0	0
PARADISE	88.0	62.7	75.4		98	31+	53	1	9	338	18	0	0	0	.10		.10	1	.0	0		1	0	0
PLACERVILLE	86.9	53.3M	70.1M	-3.4	101	31	46	6	0	186	17	0	0	0	.00	-.02	.00	31+	.0	0		0	0	0
PLACERVILLE IFG	87.9	61.0	74.5		100	30	47	4	19	322	18	0	0	0	.04		.04	1	.0	0		0	0	0
PORTOLA	84.2	41.3	62.8	-.1	95	29	35	9+	92	30	6	0	0	0	.00	-.39	.00	31+	.0	0		0	0	0
QUINCY	87.5	44.1	65.8	-.5	98	31	36	5	38	69	16	0	0	0	.45	.32	.45	1	.0	0		1	0	0
RED BLUFF WSO AP R	93.4	63.1	78.3	-4.0	104	29	55	8+	0	417	22	0	0	0	.25	.21	.25	2	.0	0		1	0	0
REDDING FIRE STN 4	95.6	59.5	77.6		105	29	49	3	1	399	25	0	0	0	.12		.11	1	.0	0		1	0	0
SACRAMENTO FAA AP R	88.7	55.4	72.1	-3.1	97	29+	50	4+	3	230	18	0	0	0	.00	-.01	.00	31+	.0	0		0	0	0
SACRAMENTO WSO CI R	91.9	59.7	75.8	-.1	100	29	55	25+	0	343	22	0	0	0	.00	.00	.00	31+	M	M		0	0	0
SHASTA DAM	M	M	M																M	M				
SIERRA CITY	82.5	50.5	66.5		94	31+	41	5	59	114	3	0	0	0	.77		.75	1	.0	0		1	1	0
SIERRAVILLE R S //	83.0	45.1	64.1	.1	94	30	36	5	83	59	7	0	0	0	.26	-.03	.26	1	.0	0		1	0	0

SEE REFERENCE NOTES FOLLOWING STATION INDEX

MONTHLY SUMMARIZED STATION AND DIVISIONAL DATA

CALIFORNIA
JULY 1982

STATION	TEMPERATURE (°F)										NO. OF DAYS				PRECIPITATION (IN)				SNOW, SLEET			NO. OF DAYS		
	AVERAGE MAXIMUM	AVERAGE MINIMUM	AVERAGE	DEPARTURE FROM NORMAL	HIGHEST	DATE	LOWEST	DATE	HEATING DEGREE DAYS	COOLING DEGREE DAYS	MAX 90 OR ABOVE	MAX 32 OR BELOW	MIN 32 OR BELOW	MIN 0 OR BELOW	TOTAL	DEPARTURE FROM NORMAL	GREATEST DAY	DATE	TOTAL	MAX. DEPTH ON GROUND	DATE	.10 OR MORE	.50 OR MORE	1.00 OR MORE
STONY GORGE RESERVOIR	92.5	58.9	75.7	-3.2	101	31+	50	4	2	343	21	0	0	0	.00	-.02	.00	31+	.0	0		0	0	0
STRAWBERRY VALLEY	78.9	47.5	63.2		89	30	38	5	84	37	0	0	0	0	.06		.06	1	.0	0		0	0	0
TWIN LAKES	69.9	41.5	55.7	.0	80	30+	31	1	284	0	0	0	3	0	.02	.59	.02	24	.0	0		0	0	0
VACAVILLE	90.9	54.5	72.7	3.0	102	31	42	5	0	245	19	0	0	0	.00	.01	.00	31+	.0	0		0	0	0
WHISKEYTOWN RES	89.8	60.7	75.3		102	30	53	4+	6	332	19	0	0	0	.60		.48	1	.0	0		1	0	0
WILLIAMS	94.0	60.2	77.1		102	29	54	3	0	381	25	0	0	0	.00		.00	31+	.0	0		0	0	0
WILLOWS 6 W	90.4	58.3	74.4	3.7	99	14	50	4	0	299	21	0	0	0	.00	.01	.00	31+	.0	0		0	0	0
WINTERS	93.4	57.9	75.7		102	14	52	25+	0	336	23	0	0	0	T	.01	T	31+	.0	0		0	0	0
WOODLAND 1 WNW	95.0	55.9	75.5	1.4	105	30	50	16	0	332	24	0	0	0	T	.00	T	31+	.0	0		0	0	0
--DIVISIONAL DATA			69.7	3.1											.22	.13			.0					
NORTHEAST INTERIOR BASINS 03																								
BOCA	80.3	38.7	59.5	.7	88	31+	30	17+	188	5	0	0	4	0	1.70	1.35	1.20	28	.0	0		3	1	1
BODIE	72.3	35.1	54.0		81	31	26	3	335	0	0	0	6	0	1.44		.79	25	.0	2		2	2	0
BRIDGEPORT	83.4	40.2	61.8		91	30	23	1	106	13	4	0	1	0	.39				.0	0		0	0	0
CEDARVILLE	82.0	51.6	66.8	5.2	93	30+	42	5+	56	123	5	0	0	0	.25	.08	.15	3	.0	0		2	0	0
DONNER MEMORIAL ST PK	78.4	40.0	59.2		89	31+	31	5	183	10	0	0	2	0	.76		.68	1	.0	0		1	1	0
DOYLE 4 SSE	87.8	48.5	68.2		98	30	41	17+	27	132	17	0	0	0	T		T	31+	.0	0		0	0	0
ECHO SUMMIT SIERRA SKI R	68.4	45.7	57.1		80	30	34	5	240	3	0	0	0	0	.33		.32	1	.0	0		1	0	0
FORT BIDWELL	84.3	48.3	66.3	.8	95	26	39	3	57	105	10	0	0	0	.46	.15	.25	4	.0	0		2	0	0
MONO LAKE	81.5	47.0	64.3		91	31	38	5+	67	51	2	0	0	0	.63		.35	27	.0	0		2	0	0
SAGEHEN CREEK	75.6	36.7	56.2		86	29	27	4	267	0	0	0	8	0	.29		.17	1	.0	0		2	0	0
SUSANVILLE AIRPORT	85.8	47.6	66.7	2.5	96	31+	41	5	35	84	11	0	0	0	.03	-.20	.03	1	.0	0		0	0	0
TAHOE CITY	74.0	44.0	59.0	1.7	85	31	34	5	182	4	0	0	0	0	.18	-.07	.14	24	.0	0		1	0	0
TAHOE VALLEY FAA AP	79.6	43.8	61.7		90	30+	35	5	118	22	2	0	0	0		.06			M	M				
TERMO	81.4	41.8	61.4		93	29	35	6+	118	29	3	0	0	0	.10		.08	1	.0	0		0	0	0
TRUCKEE RANGER STATION	77.4	41.1	59.3	1.0	87	31+	31	5	178	7	0	0	3	0	.59	.24	.58	1	.0	0		1	1	0
WOODFORDS	81.5	50.8	66.2	3.1	89	30	44	9	20	65	0	0	0	0	.00	.49	.00	31+	.0	0		0	0	0
--DIVISIONAL DATA------->			61.8	3.4											.48	.10			.0					
CENTRAL COAST DRAINAGE 04																								
BEN LOMOND 4	84.0	49.0	66.5		96	31	45	5	6	61	5	0	0	0	.01		.01	1	.0	0		0	0	0
BERKELEY	68.7	54.6	61.7	1	78	12	52	30+	101	7	0	0	0	0	.00	.01	.00	31+	.0	0		0	0	0
GILROY	87.1	53.6	70.4		95	31+	49	5+	9	184	12	0	0	0	.00		.00	31+	.0	0		0	0	0
HALF MOON BAY	64.2	52.7	58.5	9	69	18	40	8	194	0	0	0	0	0	.00	.05	.00	31+	.0	0		0	0	0
HOLLISTER 2	74.4	50.3	64.4		91	31	45	17	35	40	2	0	0	0	.00		.00	31+	.0	0		0	0	0
KING CITY	84.2	48.8	66.5	4.1	92	31	42	5	16	70	2	0	0	0	.00	.00	.00	31+	.0	0		0	0	0
LIVERMORE	86.5	52.1	69.3	2.0	96	28	49	8+	13	153	13	0	0	0	.00	.03	.00	31+	.0	0		0	0	0
LOS GATOS	83.7	54.2	69.0	1.0	93	14	46	4	11	124	2	0	0	0	.00	.01	.00	31+	.0	0		0	0	0
MARTINEZ WATER PLANT	88.2	55.0	71.6		98	14	47	2+	0	212	14	0	0	0	.00		.00	31+	.0	0		0	0	0
MONTEREY	64.5	51.6	58.1		72	12	49	31+	208	0	0	0	0	0	.10		.09	1	.0	0		0	0	0
MORRO BAY FIRE DEPT	63.3	51.5	57.4		68	10+	48	4	228	0	0	0	0	0	.00		.00	31+	.0	0		0	0	0
MOUNT DIABLO JUNCTION	81.1	58.6	69.9		94	31	46	4	57	216	4	0	0	0	.03		.03	1	.0	0		0	0	0
MOUNT HAMILTON	77.8	6[illegible].0	69.4	1.0	92	30	47	5	38	196	2	0	0	0	.00		.00	31+	.0	0		0	0	0
NEWARK	73.5	58.7	66.1		85	15	56	2+	20	63	0	0	0	0	.00		.00	31+	.0	0		0	0	0
OAKLAND MUSEUM	72.4	56.4	64.4		83	12	54	30+	41	30	0	0	0	0	.03		.03	1	.0	0		0	0	0
PALO ALTO	76.0	50.6	63.3	-2.7	88	14	42	11	69	21	0	0	0	0	.00		.00	31+	.0	0		0	0	0
PASO ROBLES	92.7	49.6	71.1	-.4	107	30	41	1	6	203	18	0	0	0	.00		.00	31+	.0	0		0	0	0
PASO ROBLES FAA AP	94.1	53.2	73.6		109	30	45	17	0	282	22	0	0	0	.00		.00	31+	.0	0		0	0	0
PINNACLES NAT MONUMENT	91.0	48.4	69.7	-3.8	107	31	40	4	19	171	1	0	0	0	.00		.00	31+	.0	0		0	0	0
PISMO BEACH	70.6	51.7	61.1		77	12+	43	9	112	0		0	0	0	.00		.00	31+	.0	0		0	0	0
PRIEST VALLEY	92.4	49.0	70.7	-.2	104	30	40	17	11	197	21	0	0	0	.00	.05	.00	31+	.0	0		0	0	0

SEE REFERENCE NOTES FOLLOWING STATION INDEX

MONTHLY SUMMARIZED STATION AND DIVISIONAL DATA

CALIFORNIA
JULY 1982

STATION	TEMPERATURE (°F)										NO. OF DAYS				PRECIPITATION (IN)				SNOW, SLEET			NO. OF DAYS		
	AVERAGE MAXIMUM	AVERAGE MINIMUM	AVERAGE	DEPARTURE FROM NORMAL	HIGHEST	DATE	LOWEST	DATE	HEATING DEGREE DAYS	COOLING DEGREE DAYS	MAX 90 OR ABOVE	MAX 32 OR BELOW	MIN 32 OR BELOW	MIN 0 OR BELOW	TOTAL	DEPARTURE FROM NORMAL	GREATEST DAY	DATE	TOTAL	MAX. DEPTH ON GROUND	DATE	.10 OR MORE	.50 OR MORE	1.00 OR MORE
REDWOOD CITY	80.6	54.1	67.4	-.8	90	15	48	6+	19	101	1	0	0	0	.00	-.02	.00	31+	.0	0		0	0	0
RICHMOND	69.8	55.2	62.5		76	15+	53	30+	78	10	0	0	0	0	T		T	31+	.0	0		0	0	0
SALINAS 3 E	69.7	53.4	61.6		74	21	49	9	100	0	0	0	0	0	.00		.00	31+	.0	0		0	0	0
SALINAS FAA AP	67.5	48.9	58.2	-3.7	76	7	46	29+	202	0	0	0	0	0	T	-.02	T	31+	.0	0		0	0	0
S F RICHMOND SUNSET R	65.5	M	M		70	4+	50	19			0	0	0	0	.00		.00	31+	.0	0		0	0	0
SAN FRANCISCO WSO AP R	69.8	53.5	61.7	-.8	84	12	51	30+	100	7	0	0	0	0	T	-.01	T	31+	.0	0		0	0	0
SAN FRANCISCO WSO CI R	63.3	52.5	57.9	-.6	74	12	50	30+	210	0	0	0	0	0	.00	-.01	.00	31+	M	M		0	0	0
SAN GREGORIO 2 SE	66.8	50.7	58.8		75	12	43	31+	187	0	0	0	0	0	.18		.14	1	.0	0		1	0	0
SAN JOSE	79.8	55.9	67.9	-.5	89	15+	52	5+	8	105	0	0	0	0	T	-.01	T	31+	.0	0		0	0	0
SAN LUIS OBISPO POLY	77.7	51.7	64.7	.0	88	10	48	4	30	28	0	0	0	0	.00	-.04	.00	31+	.0	0		0	0	0
SANTA CRUZ	74.1	52.5	63.3	.6	81	11	49	5+	48	4	0	0	0	0	.00	-.02	.00	31+	.0	0		0	0	0
UPR SAN LEANDRO FILTER	71.8	53.6	62.7		85	15+	50	4	80	17	0	0	0	0	.05		.05	1	.0	0		0	0	0
WATSONVILLE WATERWORKS	71.9	53.0	62.5	1.8	77	31+	49	5+	72	2	0	0	0	0	.00	-.02	.00	31+	.0	0		0	0	0
WOODSIDE FIRE STN 1	85.0	50.5	67.8		101	14	44	8	17	108	4	0	0	0	.00		.00	31+	.0	0		0	0	0
--DIVISIONAL DATA------->			65.0	-.6											.01	-.02			.0					
SAN JOAQUIN DRAINAGE 05																								
ANTIOCH PUMPING PL 3	88.5	53.7	71.1		98	15	47	25	0	195	14	0	0	0	.00		.00	31+	.0	0		0	0	0
ASH MOUNTAIN	94.0	65.9	80.0	-2.8	104	24	50	1	7	478	24	0	0	0	.00	-.06	.00	31+	.0	0		0	0	0
AUBERRY 1 NW	90.9	66.8	78.9	.4	100	31+	51	1	2	438	21	0	0	0	.00	-.03	.00	31+	.0	0		0	0	0
BAKERSFIELD WSO AP R		73.7	87.1	3.2	108	31+	63	5	0	694	29	0	0	0	.00	-.02	.00	31+	.0	0		0	0	0
BALCH POWER HOUSE	90.1	65.3	77.7		98	31+	49	1	3	403	20	0	0	0	.00		.00	31+	.0	0		0	0	0
BUTTONWILLOW	95.4	63.5	79.5	-2.9	105	31	50	1	0	454	25	0	0	0	.00	-.03	.00	31+	.0	0		0	0	0
CALAVERAS BIG TREES	80.0	50.6	65.3	-2.2	92	31	40	5	66	86	2	0	0	0	.07	.01	.06	1	.0	0		0	0	0
CAMP PARDEE	92.5	60.3	76.4	-1.9	102	31	54	6+	2	361	21	0	0	0	.03	.02	.03	1	.0	0		0	0	0
CHERRY VALLEY DAM	83.3	54.9	69.1		95	30	44	4	34	169	4	0	0	0	.00		.00	31+	.0	0		0	0	0
COALINGA	M	M	M																M	M				
CORCORAN IRRIG DIST	95.7	61.7	78.7		102	23	54	5	0	433	26	0	0	0	.00		.00	31+	.0	0		0	0	0
DENAIR 3 NNE	M	M	M																M	M				
ELECTRA POWER HOUSE	93.9	55.4	74.7	-2.7	103	31+	49	5+	0	303	25	0	0	0	.00	-.02	.00	31+	.0	0		0	0	0
FIVE POINTS 5 SSW	93.6	61.5	77.6		101	30	53	19	0	399	25	0	0	0	.00		.00	31+	.0	0		0	0	0
FRESNO WSO AP R	96.7	65.2	81.0	.4	106	31	57	5+	0	501	26	0	0	0	.00	.00	.00	31+	.0	0		0	0	0
FRIANT GOVERNMENT CAMP	96.4	58.5	77.5	-3.6	106	31	50	5	4	399	25	0	0	0	.06	.05	.06	1	.0	0		0	0	0
GLENNVILLE	88.4	M	M		98	30	42	17			18	0	0	0	.00		.00	31+	.0	0		0	0	0
GRANT GROVE	70.6	48.9	59.8	-2.8	84	31	34	1	170	16	0	0	0	0	.16	.10	.16	1	.0	0		1	0	0
HANFORD 2 S	92.8	61.3	77.1	-2.5	100	25+	51	3	1	381	24	0	0	0	.18	.17	.18	1	.0	0		1	0	0
HETCH HETCHY	80.6	53.5	67.1	-3.7	93	31	45	5	43	115	2	0	0	0	T	-.12	T	31+	.0	0		0	0	0
HUNTINGTON LAKE	69.3	44.9	57.1	-3.5	80	30	34	1	240	1	0	0	0	0	.00		.00	31+	.0	0		0	0	0
KERN RIVER P H 1		72.8	87.1	.1	108	31+	64	6+	0	693	30	0	0	0	.00	-.01	.00	31+	.0	0		0	0	0
KERN RIVER P H 3	94.8	62.4	78.6		104	30	48	1	1	428	26	0	0	0	.00		.00	31+	.0	0		0	0	0
LEMON COVE	95.5	62.4	79.0	-2.6	102	31+	52	5	0	440	25	0	0	0	.03	.02	.03	1	.0	0		0	0	0
LINDSAY	94.3	59.7	77.0	-3.1	101	31+	52	1	0	382	25	0	0	0	.00	-.02	.00	31+	.0	0		0	0	0
LODGEPOLE	71.2	43.2	57.2		83	30	31	1	232	1	0	0	1	0	.43		.20	27	.0	0		2	0	0
LODI	88.4	54.0	71.2	-1.9	95	30+	49	26	4	202	15	0	0	0	.00	-.02	.00	31+	.0	0		0	0	0
LOS BANOS	93.4	59.7	76.6	-1.8	104	31	51	17	1	366	23	0	0	0	.00	-.01	.00	31+	.0	0		0	0	0
LOS BANOS DET RESV	91.9	63.1	77.5		103	31	53	17	2	398	21	0	0	0	.00		.00	31+	.0	0		0	0	0
MADERA	96.5	60.6	78.6	-1.6	105	31	52	1	0	426	30	0	0	0	.00	-.02	.00	31+	.0	0		0	0	0
MARICOPA	M	M	M																M	M				
MERCED MUNICIPAL AP	94.1	59.0	76.6	-1.7	101	30	51	4	0	367	24	0	0	0	.00	-.01	.00	31+	.0	0		0	0	0
MODESTO	93.0	59.4	76.2	-.1	102	31	53	4	0	354	24	0	0	0	.00	-.02	.00	31+	.0	0		0	0	0
NEWMAN	96.2	58.1	77.2	-1.0	104	31	50	4	0	384	27	0	0	0	.00	-.01	.00	31+	.0	0		0	0	0
NEW MELONES DAM	92.3	57.0	74.7		103	31	48	1	7	313	23	0	0	0	.00		.00	31+	.0	0		0	0	0
NORTH FORK RANGER STA	84.6M	60.3	72.5M		102	31	48	5	31	248	14	0	0	0	.21	.16	.21	1	.0	0		1	0	0
ORANGE COVE	M	M	M		102	30	52	6+			18	0	0	0	.02	.01	.02	1	.0	0		0	0	0

SEE REFERENCE NOTES FOLLOWING STATION INDEX

MONTHLY SUMMARIZED STATION AND DIVISIONAL DATA

CALIFORNIA
JULY 1982

STATION	TEMPERATURE (°F)										NO. OF DAYS				PRECIPITATION (IN)				SNOW, SLEET			NO. OF DAYS		
	AVERAGE MAXIMUM	AVERAGE MINIMUM	AVERAGE	DEPARTURE FROM NORMAL	HIGHEST	DATE	LOWEST	DATE	HEATING DEGREE DAYS	COOLING DEGREE DAYS	MAX 90 OR ABOVE	MAX 32 OR BELOW	MIN 32 OR BELOW	MIN 0 OR BELOW	TOTAL	DEPARTURE FROM NORMAL	GREATEST DAY	DATE	TOTAL	MAX. DEPTH ON GROUND	DATE	.10 OR MORE	.50 OR MORE	1.00 OR MORE
PORTERVILLE	95.1	64.7	79.9	-1.1	107	31	56	6+	0	468	25	0	0	0	.17	.15	.17	1	.0	0		1	0	0
POSEY 3 E	80.1	51.6	65.9		90	31	46	11	52	85	1	0	0	0	.00		.00	31+	.0	0		0	0	0
SALT SPRINGS PWR HOUSE	84.7	57.9	71.3		96	31+	45	6	24	228	5	0	0	0	.03	-.06	.03	1	.0	0		0	0	0
SAN LUIS DAM	89.6	62.7	76.2		101	30	52	17	5	358	21	0	0	0	T		T	31+	.0	0		0	0	0
SONORA R S	92.3	56.3	74.3	-2.7	104	30	46	4	2	298	20	0	0	0	.00	-.03	.00	31+	.0	0		0	0	0
SO ENT YOSEMITE N P	79.8	49.1	64.5	-2.2	90	31+	39	4	77	68	2	0	0	0	.03	-.05	.03	3	.0	0		0	0	0
STOCKTON WSO AP	94.0	58.0	76.0	-.7	103	29	53	4	0	348	24	0	0	0	.00	-.01	.00	31+	.0	0		0	0	0
STOCKTON FIRE STA 4	90.0	56.8	73.4	-.7	99	30	51	6	0	266	19	0	0	0	.00	-.01	.00	31+	.0	0		0	0	0
TEHACHAPI	M	M	M																M	M				
TEJON RANCHO	94.7	66.3	80.5	-1.8	103	30	50	1	0	488	26	0	0	0	.00	-.01	.00	31+	.0	0		0	0	0
THREE RVRS EDISON PH 1	95.4	62.5	79.0		103	31	50	1	0	441	26	0	0	0	.00		.00	31+	.0	0		0	0	0
TIGER CREEK P H	88.3	55.2	71.8	-2.5	100	31+	47	5	12	226	19	0	0	0	.06	.01	.05	1	.0	0		0	0	0
TRACY CARBONA	90.5	53.7	72.1		100	31	48	22+	7	234	20	0	0	0	.04		.04	1	.0	0		0	0	0
TRACY PUMPING PLANT	90.6	59.1	74.9		100	30	54	4	0	313	21	0	0	0	.00		.00	31+	.0	0		0	0	0
VISALIA	M	M	M																M	M				
WASCO	97.5	64.8	81.2	-1.4	104	31+	57	5+	0	508	28	0	0	0	.00	-.02	.00	31+	.0	0		0	0	0
YOSEMITE PARK HEADQTRS	85.6	54.0	69.8	-2.1	98	30	45	5	35	193	13	0	0	0	.13	-.14	.09	1	.0	0		0	0	0
--DIVISIONAL DATA------->			74.6	-2.2											.03	-.01			.0					
SOUTH COAST DRAINAGE 06																								
ALPINE	92.0	59.7	75.9		103	20	49	1	0	345	20	0	0	0	T		.00	31+	.0	0		0	0	0
AVALON PLEASURE PIER	72.5	59.0	65.8	.2	80	30	55	1	14	46	0	0	0	0	.00	-.01	.00	31+	.0	0		0	0	0
BIG BEAR LAKE	73.1	43.9	61.5		86	31	34	1	117	15	0	0	0	0	.76		.63	26	.0	0		2	1	0
BURBANK VALLEY PMP PLT	91.8	60.3	76.1	1.9	102	21	52	1	0	354	21	0	0	0	.00	-.01	.00	31+	.0	0		0	0	0
CACHUMA LAKE	89.8	50.8	70.3		101	31+	47	22+	0	172	16	0	0	0	T		.00	31+	.0	0		0	0	0
CAMPO	94.4	49.7	72.1		101	22+	39	5	7	234	26	0	0	0	.33	-.01	.18	27	.0	0		2	0	0
CANOGA PARK PIERCE COL	94.0	55.4	74.7		103	20	48	1	0	309	22	0	0	0	.00		.00	31+	.0	0		0	0	0
CHULA VISTA	79.1	62.1	68.6	2.0	85	20	54	1	2	124	0	0	0	0	.00	-.02	.00	31+	.0	0		0	0	0
CORONA	91.3	58.6	75.5	.9	103	20	51	1	0	332	21	0	0	0	.00	-.04	.00	31+	.0	0		0	0	0
CULVER CITY	81.9	61.9	71.9	3.6	89	21	58	10+	0	223	0	0	0	0	.00	.00	.00	31+	.0	0		0	0	0
CUYAMACA	81.6	47.2	64.4	-5.9	94	31	36	5	80	71	4	0	0	0	.19	-.32	.19	24	.0	0		1	0	0
DRY CANYON RESERVOIR	94.3	51.5	72.9		104	21	44	1	9	263	24	0	0	0	.00	-.02	.00	31+	.0	0		0	0	0
EL CAJON	89.4	61.1	75.3		103	20	53	1	0	324	14	0	0	0	.00		.00	31+	.0	0		0	0	0
EL CAPITAN DAM	93.4	56.8	75.1	-.4	107	21	48	5+	0	321	23	0	0	0	.00	-.03	.00	31+	.0	0		0	0	0
ELSINORE	98.1	60.6	79.4	1.0	105	21+	50	7	0	452	30	0	0	0	.00	-.03	.00	31+	.0	0		0	0	0
ESCONDIDO 2	88.2	59.9	74.1		97	21	54	10+	0	288	14	0	0	0	.00		.00	31+	.0	0		0	0	0
FONTANA KAISER	93.3	58.0	75.7		102	20	48	1	0	333	22	0	0	0	.00		.00	31+	.0	0		0	0	0
HENSHAW DAM	88.9	51.1	70.0		97	23+	39	5	27	188	17	0	0	0	.05	-.12	.05	23	.0	0		0	0	0
IDYLLWILD FIRE DEPT	83.9	50.6	67.3		91	31+	37	1	40	117	3	0	0	0	2.29		94	25	.0	0		4	3	0
JULIAN WYNOLA	88.8	53.4	71.1		97	20	41	1	15	212	14	0	0	0	.29		.29	26	.0	0		1	0	0
LAGUNA BEACH	74.7	58.6	67.7	.6	86	29	52	1	6	9	0	0	0	0	.00	-.01	.00	31+	.0	0		0	0	0
LA MESA	84.8	59.8	72.3	1.3	96	20	54	1	0	23	3	0	0	0	.00	-.03	.00	31+	.0	0		0	0	0
LOMPOC	72.3	51.4	61.9		76	31+	46	5	91	0	0	0	0	0	.00		.00	31+	.0	0		0	0	0
LONG BEACH WSO AP R	83.1	63.5	73.3	1.1	94	20	58	6+	0	265	4	0	0	0	.00	.00	.00	31+	.0	0		0	0	0
LOS ANGELES WSO AP R	79.8	62.8	69.3	.8	83	21	58	1	0	144	0	0	0	0	.00	-.01	.00	31+	.0	0		0	0	0
LOS ANGELES CIVIC CTR R	81.5	64.5	74.0	.8	92	21	59	1	0	284	2	0	0	0	.00	.00	.00	31+	.0	0		0	0	0
MONTEBELLO	81.6	62.8	75.7		97	21	56	20+	0	334	15	0	0	0	.00		.00	31+	.0	0		0	0	0
MT WILSON 2	79.4	61.9	70.7	-.9	86	21	44	1	30	21	3	0	0	0	.00	-.04	.00	31+	.0	0		0	0	0
NEW CUYAMA FIRE STA	93.9	M	M		1	3	42	1			21	0	0	0	.00		.00	31+	.0	0		0	0	0
NEWPORT BEACH HARBOR	72.2	62.7	67.5	.7	77	1+	56	1	2	8	0	0	0	0	.00	-.01	.00	31+	.0	0		0	0	0
OAK GROVE RANGER STN	91.8	50.8	72.3		1	3	43	5	3	23	24	0	0	0	.33		.26	26	.0	0		1	0	0
OCEANSIDE MARINA	71.6	62.3	67.0		6	1	55	1	5	7	0	0	0	0	.00		.00	31+	.0	0		0	0	0
OJAI	87.1	52.1	69.9	-3.4	95	1+	46	1	5	164	14	0	0	0	.00	-.02	.00	31+	.0	0		0	0	0
OXNARD	74.9	57.1	66.3	1.1	82	21	52	1	7	5	0	0	0	0	.00	-.01	.00	31+	.0	0		0	0	0

SEE REFERENCE NOTES FOLLOWING STATION INDEX

MONTHLY SUMMARIZED STATION AND DIVISIONAL DATA

CALIFORNIA
JULY 1982

STATION	TEMPERATURE (°F)										NO. OF DAYS				PRECIPITATION (IN)				SNOW, SLEET			NO. OF DAYS		
	AVERAGE MAXIMUM	AVERAGE MINIMUM	AVERAGE	DEPARTURE FROM NORMAL	HIGHEST	DATE	LOWEST	DATE	HEATING DEGREE DAYS	COOLING DEGREE DAYS	MAX 90 OR ABOVE	MAX 32 OR BELOW	MIN 32 OR BELOW	MIN 0 OR BELOW	TOTAL	DEPARTURE FROM NORMAL	GREATEST DAY	DATE	TOTAL	MAX. DEPTH ON GROUND	DATE	.10 OR MORE	.50 OR MORE	1.00 OR MORE
PALOMAR MT OBSERVATORY	81.5	57.4	69.5	-3.0	89	22	48	5+	19	164	0	0	0	0	.45	.09	.25	26	.0	0		2	0	0
PASADENA	89.8	61.4	75.6	1.8	98	21	54	1	0	336	19	0	0	0	.00	-.01	.00	31+	.0	0		0	0	0
POMONA CAL POLY	89.9	57.2	73.6	-.8	99	20	49	1	0	272	18	0	0	0	.00	-.02	.00	31+	.0	0		0	0	0
RAMONA FIRE DEPT	92.1	54.6	73.4		103	19	43	3	1	266	21	0	0	0	.00		.00	31+	.0	0		0	0	0
REDLANDS	94.1	58.5	76.3	-1.0	103	20	50	2+	0	360	26	0	0	0	.00	-.08	.00	31+	.0	0		0	0	0
RIVERSIDE FIRE STN 3	94.9	61.0	78.0	2.0	104	20	53	9+	0	409	26	0	0	0	.00	-.08	.00	31+	.0	0		0	0	0
RIVERSIDE CIT EXP STN R	91.8	58.8	75.3		101	20	50	1	0	325	20	0	0	0	.00		.00	31+	.0	0		0	0	0
SAN BERNARDINO CO HOSP	97.6	62.8	80.2	2.0	106	19	53	1	0	478	29	0	0	0	.00	-.04	.00	31+	.0	0		0	0	0
SANDBERG WSMO //R	82.7	62.5	72.6	-1.4	94	29	51	5	8	251	4	0	0	0	.00	-.03	.00	31+	.0	0		0	0	0
SAN DIEGO WSO AP R	77.1	66.6	71.9	2.3	84	23+	63	6+	0	219	0	0	0	0	.00	-.01	.00	31+	.0	0		0	0	0
SAN GABRIEL FIRE DEPT	89.5	61.1	75.3	1.2	101	29	53	2	0	326	16	0	0	0	.00	-.01	.00	31+	.0	0		0	0	0
SAN JACINTO RANGER STN	98.1	57.7	77.9		107	21	50	6+	0	409	28	0	0	0	.00		.00	31+	.0	0		0	0	0
SAN PASQUAL ANIMAL PK	91.0	55.5	73.3		105	20	44	17	1	267	17	0	0	0	.00		.00	31+	.0	0		0	0	0
SANTA ANA FIRE STATION	81.8	62.2	72.0	.3	91	20	56	1	0	222	1	0	0	0	.00	-.02	.00	31+	.0	0		0	0	0
SANTA BARBARA	M	M	M																M	M				
SANTA BARBARA FAA AP	73.0	55.8	64.4	-.7	79	19	52	2	38	25	0	0	0	0	.00	-.04	.00	31+	.0	0		0	0	0
SANTA MARIA WSO AP R	71.9	52.6	62.3	.2	77	7	47	5	76	1	0	0	0	0	.00	-.03	.00	31+	.0	0		0	0	0
SANTA MONICA PIER	M	M	M																M	M				
SUN CITY	96.8	55.9	76.4		105	21	47	1	0	358	26	0	0	0	.00		.00	31+	.0	0		0	0	0
TORRANCE	79.0	60.4	69.7	1.3	86	30	56	6	0	154	0	0	0	0	.00	.00	.00	31+	.0	0		0	0	0
TUJUNGA	92.4	58.5	75.5		101	20	50	1	0	329	21	0	0	0	.00		.00	31+	.0	0		0	0	0
TUSTIN IRVINE RANCH	82.1	M	M		94	20	50	12+			3	0	0	0	.00	-.01	.00	31+	.0	0		0	0	0
TWITCHELL DAM	77.9	50.8	64.4		90	30+	46	5	39	23	2	0	0	0	.00		.00	31+	.0	0		0	0	0
U C L A	76.2	60.2	68.2	-.4	83	21	56	7+	2	109	0	0	0	0	.00	-.01	.00	31+	.0	0		0	0	0
VISTA 2 NNE	M	M	M																M	M				
YORBA LINDA	89.5	59.2	74.4	1.2	99	20	52	1	0	296	17	0	0	0	.00	-.02	.00	31+	.0	0		0	0	0
--DIVISIONAL DATA------->			71.7	.3											.08	.00			.0					
SOUTHEAST DESERT BASINS 07																								
BAKER		71.6	90.4		119	31	61	1	0	792	31	0	0	0	.00		.00	31+	.0	0		0	0	0
BARSTOW FIRE STN	97.8	66.1	82.0		109	31	56	1	0	532	29	0	0	0	1.03		1.00	26	.0	0		1	1	1
BEAUMONT 1 E	95.6	57.7	76.7	.3	104	21	47	1	0	370	25	0	0	0	.02	-.18	.01	30+	.0	0		0	0	0
BISHOP WSO AP R	95.0	55.6	75.3	-1.3	105	31	42	1	3	331	25	0	0	0	.00	-.17	.00	31+	.0	0		0	0	0
BLYTHE	M	M	M																M	M				
BLYTHE FAA AIRPORT		78.6	92.9	-1.8	114	14	62	1	0	873	31	0	0	0	.49	.21	.43	26	.0	0		1	0	0
BORREGO DESERT PARK		73.5	89.0		113	30+	57	1	0	750	30	0	0	0	.62		.35	25	.0	0		2	0	0
BRAWLEY 2 SW		72.5	89.2	-2.8	112	30+	60	2+	0	758	31	0	0	0	.76	.70	.60	26	.0	0		2	1	0
DAGGETT FAA AIRPORT		74.6	87.3	.0	109	31	62	2+	0	700	29	0	0	0	1.40	1.13	.74	26	.0	0		2	2	0
DEATH VALLEY		83.2	96.8	-4.8	122	31	69	1	0	992	30	0	0	0	.36	.22	.28	27	.0	0		1	0	0
DEEP SPRINGS COLLEGE	87.6	58.4	73.0		99	31	40	1	3	259	14	0	0	0	.42		.21	26	.0	0		2	0	0
EAGLE MOUNTAIN		81.3	91.8	-1.8	110	30+	70	1	0	838	29	0	0	0	.34	.10	.12	27	.0	0		1	0	0
EL CENTRO 2 SSW		74.4	90.4	-1.2	113	29	63	1	0	792	31	0	0	0	.00	-.10	.00	31+	.0	0		0	0	0
EL MIRAGE FIELD	95.0M	57.1	76.1M		106	31	48	18+	0	341	25	0	0	0	.16		.12	23	.0	0		1	0	0
FAIRMONT	87.5	63.9	75.7	-3.2	105	31	48	1	10	350	15	0	0	0	.00	-.03	.00	31+	.0	0		0	0	0
GOLD ROCK RANCH		78.8	92.2		112	14	64	1	0	848	31	0	0	0	.30		.17	25	.0	0		2	0	0
HAIWEE	92.3	64.2	78.3	-2.1	105	31	44	1	9	429	21	0	0	0	.23	-.01	.20	27	.0	0		1	0	0
HAYFIELD PUMPING PLANT		73.0	87.3	-2.4	109	14	62	5+	0	696	29	0	0	0	.76	.50	.48	26	.0	0		2	0	0
IMPERIAL		75.3	90.6	-1.0	113	14	61	1	0	798	31	0	0	0	T	-.07	.00	31+	.0	0		0	0	0
INDEPENDENCE	94.1	63.5	78.8		106	31	46	2	8	442	26	0	0	0	.04	-.11	.03	27	.0	0		0	0	0
INYOKERN		64.2	82.5		113	31	48	2	0	550	30	0	0	0	.00		.00	31+	.0	0		0	0	0
IRON MOUNTAIN		80.0	91.2	-3.4	111	31	69	1	0	816	29	0	0	0	.23	-.02	.12	26	.0	0		1	0	0
LAKE ARROWHEAD	80.0	51.8	65.9	-3.2	89	29	40	1	53	91	0	0	0	0	.23	.07	.23	26	.0	0		1	0	0
LANCASTER FSS/FAA	93.5	66.6	80.1		106	30	52	6	0	473	21	0	0	0	.00		.00	31+	.0	0		0	0	0
MECCA FIRE STATION		71.9	89.4	-1.1	112	31+	62	4	0	763	31	0	0	0	.02	-.12	.02	25	.0	0		0	0	0

SEE REFERENCE NOTES FOLLOWING STATION INDEX

MONTHLY SUMMARIZED STATION AND DIVISIONAL DATA

CALIFORNIA
JULY 1982

STATION	TEMPERATURE (°F)										NO. OF DAYS				PRECIPITATION (IN)				SNOW, SLEET			NO. OF DAYS		
	AVERAGE MAXIMUM	AVERAGE MINIMUM	AVERAGE	DEPARTURE FROM NORMAL	HIGHEST	DATE	LOWEST	DATE	HEATING DEGREE DAYS	COOLING DEGREE DAYS	MAX 90 OR ABOVE	MAX 32 OR BELOW	MIN 32 OR BELOW	MIN 0 OR BELOW	TOTAL	DEPARTURE FROM NORMAL	GREATEST DAY	DATE	TOTAL	MAX. DEPTH ON GROUND	DATE	.10 OR MORE	.50 OR MORE	1.00 OR MORE
MITCHELL CAVERNS	90.9	68.9	79.9		100	31	53	1	0	470	18	0	0	0	.75		.55	25	.0	0		2	1	0
MOJAVE	94.7	67.2	81.0		105	30	56	6	0	502	23	0	0	0	.00	.06	.00	31+	.0	0		0	0	0
MOUNTAIN PASS	M	M	M																M	M				
NEEDLES FAA AIRPORT		82.2	93.6	-1.8	113	30	67	1	0	892	31	0	0	0	.38	.02	.36	27	.0	0		1	0	0
PALMDALE	96.0	62.0	79.0	2.2	107	31+	51	9	0	442	25	0	0	0	.00	-.05	.00	31+	.0	0		0	0	0
PALM DESERT		66.6	86.5		114	19	58	4+	0	671	31	0	0	0	.08		.05	26	.0	0		0	0	0
PALM SPRINGS		74.7	90.1	.7	114	30	62	6	0	784	31	0	0	0	.00	.24	.00	31+	.0	0		0	0	0
PARKER RESERVOIR		81.5	93.6	1.6	112	29+	72	26+	0	895	31	0	0	0	.52	.22	.52	26	.0	0		1	1	0
RANDSBURG	97.0	66.5	81.8	2.2	108	31	51	1	0	529	27	0	0	0	.12	.03	.12	27	.0	0		1	0	0
THERMAL FAA AP		75.1	90.0		111	29+	63	6+	0	784	31	0	0	0	.12	.02	.08	25	.0	0		0	0	0
TRONA		75.0	89.1	.2	115	31	60	1	0	757	31	0	0	0	.05	-.14	.05	23	.0	0		0	0	0
TWENTYNINE PALMS		68.3	85.9	-2.6	110	14	58	5+	0	655	30	0	0	0	.85	.33	.82	25	.0	0		1	1	0
VALYERMO FIRE STN '9	M	M	M																M	M				
VICTORVILLE PUMP PLANT	93.2	60.5	76.9	-2.1	109	31	48	1	5	381	21	0	0	0	.03	-.07	.03	26	.0	0		0	0	0
WILDROSE RANGER STN	91.5	62.7	77.1		105	30	47	1	8	393	20	0	0	0	.13		.05	28	.0	0		0	0	0
--DIVISIONAL DATA----->			84.5	.0											.28	.06			.0					

SEE REFERENCE NOTES FOLLOWING STATION INDEX

DAILY PRECIPITATION (INCHES)

CALIFORNIA
JULY 1982

STATION	TOTAL	DAY OF MONTH 1	2	3	4	5	6	7	8	9	10	11	12	13	14	15
CALIFORNIA																
NORTH COAST DRAINAGE 01																
ANGWIN PAC UNION COL	M	-	-	-	-	-	-	-	-	-	-	-	-	-	-	-
BIG BAR RANGER STATION	.00															
BRIDGEVILLE 4 NNW	.00															
BURNT RANCH 1 S	.08			.08												
CALISTOGA	.22	.22														
CALLAHAN	.08	.05	.03				T									
CECILVILLE 5 SE	.17	.12	.05													
CLOVERDALE 3 SSE	.00															
COPCO 1 DAM	.43		.15					.24	.04							
COVELO	.00															
CRESCENT CITY 1 N	.23		.18													
CRESCENT CITY 7 ENE	M	-	-	-	-	-	-	-	-	-	-	-	-	-	-	-
EUREKA WSO CI R	.08	T	.03					T			T	T			.02	
FOREST GLEN	.00															
FORT BRAGG	.06			.03												
FORT DICK	.18					.11										
FORT JONES RANGER STN	.11		.06	.02	.03											
FORT ROSS	.00															
GARBERVILLE	.00															
GASQUET RANGER STATION	.02		.02													
GRATON	.00															
GREENVIEW	.00															
GRIZZLY CREEK ST PK	.09	.01	.02													
GUERNEVILLE FIRE DEPT	M	-	-	-	-	-	-	-	-	-	-	-	-	-	-	-
HAPPY CAMP RANGER STN	.02			.02												
HAYFORK RANGER STATION	.12	.02		.10												
HEALDSBURG	.00															
HEALDSBURG 2	.00															
HILTS	.35	.35														
HOOPA	M	-	-	-	-	-	-	-	-	-	-	-	-	-	-	-
KENTFIELD	.00															
KLAMATH R	.08	T	.08													
LAVA BEDS NAT MONUMENT	.24	T	T	.24												
MAD RIVER RANGER STN	M	-	-	-	-	-	-	-	-	-	-	-	-	-	-	-
MOUNT HEBRON R S	.86	.01	T	.60				.25								
MUIR WOODS	.00															
NAPA STATE HOSPITAL T	.00	T														
OAK KNOLL R S 2	.02			.02												
OAKVILLE 1 WNW	M	-	-	-	-	-	-	-	-	-	-	-	-	-	-	-
OCCIDENTAL	.00															
ORICK PRAIRIE CREEK PK	.09		.06													
ORLEANS	.14		.14													
PETALUMA FIRE STN 3	.00															
POINT ARENA	.00															
POTTER VALLEY P H	.00															
RICHARDSON GROVE ST PK	.03		.03													
SAINT HELENA	.00															
SAN RAFAEL	M	-	-	-	-	-	-	-	-	-	-	-	-	-	-	-
SANTA ROSA	.00															
SAWYERS BAR RANGER STN	.09	.01		.08												
SCOTIA	.20	.01	.01	.11											.01	
SHELTER COVE AVIATION	M	-	-	-	-	-	-	-	-	-	-	-	-	-	-	-
SONOMA	.00															
STANDISH-HICKEY ST PK	.07	.07	T													
TRINITY RIVER HATCH	M	-	-	-	-	-	-	-	-	-	-	-	-	-	-	-
TULELAKE //R	1.04	.09	.37	.49			.09	T								
UKIAH	.00															
UKIAH 4 WSW	.00															
UPPER MATTOLE	.00															
WARM SPRINGS DAM	.00															
WEAVERVILLE RANGER STN	.25	.15	.10													

SEE REFERENCE NOTES FOLLOWING STATION INDEX

DAILY PRECIPITATION (CONT)

CALIFORNIA
JULY 1982

STATION	DAY OF MONTH															
	16	17	18	19	20	21	22	23	24	25	26	27	28	29	30	31
CALIFORNIA																
NORTH COAST DRAINAGE 01																
ANGWIN PAC UNION COL	-	-	-	-	-	-					-	-		-	-	-
BIG BAR RANGER STATION																
BRIDGEVILLE 4 NNW																
BURNT RANCH 1 S																
CALISTOGA																
CALLAHAN																
CECILVILLE 5 SE																
CLOVERDALE 3 SSE																
COPCO 1 DAM																
COVELO																
CRESCENT CITY 1 N												05				
CRESCENT CITY 7 ENE	-	-	-	-	-	-										
EUREKA WSO CI R					T					T			T	T	.03	
FOREST GLEN																
FORT BRAGG					.02	.01										
FORT DICK													.04		.02	.01
FORT JONES RANGER STN																
FORT ROSS																
GARBERVILLE																
GASQUET RANGER STATION																
GRATON																
GREENVIEW																
GRIZZLY CREEK ST PK												01	.01	.01	.01	.02
GUERNEVILLE FIRE DEPT	-	-	-	-	-	-										
HAPPY CAMP RANGER STN																
HAYFORK RANGER STATION																
HEALDSBURG																
HEALDSBURG 2																
HILTS																
HOOPA	-	-	-	-	-	-										
KENTFIELD																
KLAMATH R													T			
LAVA BEDS NAT MONUMENT																
MAD RIVER RANGER STN	-	-	-	-	-	-										
MOUNT HEBRON R S																
MUIR WOODS																
NAPA STATE HOSPITAL																
OAK KNOLL R S 2																
OAKVILLE 1 WNW	-	-	-	-	-	-										
OCCIDENTAL																
ORICK PRAIRIE CREEK PK												03				
ORLEANS																
PETALUMA FIRE STN 3																
POINT ARENA																
POTTER VALLEY P H																
RICHARDSON GROVE ST PK																
SAINT HELENA																
SAN RAFAEL	-	-	-	-	-	-										
SANTA ROSA																
SAWYERS BAR RANGER STN																
SCOTIA											T	T	.01	.02	.03	
SHELTER COVE AVIATION	-	-	-	-	-	-										
SONOMA																
STANDISH-HICKEY ST PK																
TRINITY RIVER HATCH	-	-	-	-	-	-										
TULELAKE R																
UKIAH																
UKIAH 4 WSW																
UPPER MATTOLE																
WARM SPRINGS DAM																
WEAVERVILLE RANGER STN																

SEE REFERENCE NOTES FOLLOWING STATION INDEX

DAILY PRECIPITATION (INCHES)

CALIFORNIA
JULY 1982

STATION	TOTAL	DAY OF MONTH 1	2	3	4	5	6	7	8	9	10	11	12	13	14	15
WEED FIRE DEPARTMENT	.24			.24												
WILLITS 1 NE	.00															
WILLOW CREEK 1 NW	.07			.07		T										
YREKA	.33	.05	.08	.15	.05											
SACRAMENTO DRAINAGE 02																
ADIN RANGER STATION	.92	.50	.17	.25												
ALTURAS RANGER STATION	.26	.16		.10												
AUBURN	.02	.02														
AUBURN DAM PROJECT	.01	.01														
BLUE CANYON WSMO //R	.07	.07														
BOWMAN DAM	.02	.02														
BROOKS FARNHAM RANCH	.00															
BRUSH CREEK R S	.08	.08														
BUCKHORN	M	-	-	-	-	-	-	-	-	-	-	-	-	-	-	-
BUCKS CREEK P H	.24	.24														
BURNEY	.38	.07		.30	.01											
CANBY RANGER STATION	.28	.09	.13	.06												
CANYON DAM	.49	.49														
CHALLENGE RANGER STA	.07	.07														
CHESTER	.41	.41														
CHICO UNIVERSITY FARM	.00															
CLEARLAKE HIGHLANDS	.57	.57														
COLEMAN FISHERIES STA	.64	.25	.29	.10												
COLFAX	.00															
COLGATE POWER HOUSE	.07	.07														
COLUSA 2 SSW	.00															
CORNING HOUGHTON RANCH	M	-	-	-	-	-	-	-	-	-	-	-	-	-	-	-
DAVIS 2 WSW EXP FARM	.00															
DEER CREEK FOREBAY	.16	.16														
DE SABLA	.15	.15														
DOBBINS 1 S	.11	.11														
DOWNIEVILLE RANGER STA	.37	.32	.05													
DUNSMUIR TRTMT PLANT	.40	.01	.02	.37		T										
EAST PARK RESERVOIR	.00															
FAIRFIELD FIRE STN 2	T .00	T														
FOLSOM DAM	.00															
FORESTHILL RANGER STA	.06	.06			T											
FRENCH GULCH	M	-	-	-	-	-	-	-	-	-	-	-	-	-	-	-
GEORGETOWN RANGER STA	.00															
GOLD RUN	.05	.05														
GRASS VALLEY 2	.03	.03														
GREENVILLE RANGER STA	.00															
HARRISON GULCH R S	.21	.04	T	.08	.09											
HARRY ENGLEBRIGHT DAM	.04	.04														
HAT CREEK P H 1	.24	.09		.15												
IOWA HILL	.02	.02														
JESS VALLEY	.32	.12	.20													
KELSEY 1 N	.00															
LAKEPORT	.00															
LAKE SOLANO	T .00	T														
LAKE SPAULDING	.37	.37	T													
MANZANITA LAKE	1.73	.63	.01	1.09												
MARKLEY COVE	.00															
MARYSVILLE	.02	.02														
MC CLOUD	.30	.06	.03	.21	T											
MIDDLETOWN	M	-	-	-	-	-	-	-	-	-	-	-	-	-	-	-
MINERAL	2.23	.75	T	1.48												
MOUNT SHASTA WSO CI //R	.31		.31		T											
NEVADA CITY	.08	.08														
NICOLAUS 2	.00															
ONO	M	-	-	-	-	-	-	-	-	-	-	-	-	-	-	-
ORLAND	M	-	-	-	-	-	-	-	-	-	-	-	-	-	-	-
OROVILLE DAM	.07	.07														
PACIFIC HOUSE	T .00															

SEE REFERENCE NOTES FOLLOWING STATION INDEX

DAILY PRECIPITATION (CONT)

CALIFORNIA
JULY 1982

STATION	DAY OF MONTH															
	16	17	18	19	20	21	22	23	24	25	26	27	28	29	30	31
WEED FIRE DEPARTMENT																
WILLITS 1 NE																
WILLOW CREEK 1 NW																
YREKA																
SACRAMENTO DRAINAGE 02																
ADIN RANGER STATION																
ALTURAS RANGER STATION																
AUBURN																
AUBURN DAM PROJECT																
BLUE CANYON WSMO /R																
BOWMAN DAM																
BROOKS FARNHAM RANCH																
BRUSH CREEK R S																
BUCKHORN																
BUCKS CREEK P H																
BURNEY																
CANBY RANGER STATION																
CANYON DAM																
CHALLENGE RANGER STA																
CHESTER																
CHICO UNIVERSITY FARM																
CLEARLAKE HIGHLANDS																
COLEMAN FISHERIES STA																
COLFAX																
COLGATE POWER HOUSE																
COLUSA 2 SSW																
CORNING HOUGHTON RANCH																
DAVIS 2 WSW EXP FARM																
DEER CREEK FOREBAY																
DE SABLA																
DOBBINS 1 S																
DOWNIEVILLE RANGER STA																
DUNSMUIR TRTMT PLANT																
EAST PARK RESERVOIR																
FAIRFIELD FIRE STN 2																
FOLSOM DAM																
FORESTHILL RANGER STA																
FRENCH GULCH																
GEORGETOWN RANGER STA																
GOLD RUN																
GRASS VALLEY 2																
GREENVILLE RANGER STA																
HARRISON GULCH R S																
HARRY ENGLEBRIGHT DAM																
HAT CREEK P H 1																
IOWA HILL																
JESS VALLEY																
KELSEY 1 N																
LAKEPORT																
LAKE SOLANO																
LAKE SPAULDING																
MANZANITA LAKE																
MARKLEY COVE																
MARYSVILLE																
MC CLOUD																
MIDDLETOWN																
MINERAL																
MOUNT SHASTA WSO CI /R																
NEVADA CITY																
NICOLAUS 2																
ONO																
ORLAND																
OROVILLE DAM																
PACIFIC HOUSE																

SEE REFERENCE NOTES FOLLOWING STATION INDEX

DAILY PRECIPITATION (INCHES)

CALIFORNIA
JULY 1982

STATION		TOTAL	DAY OF MONTH 1	2	3	4	5	6	7	8	9	10	11	12	13	14	15
PARADISE		.10	.10														
PASKENTA RANGER STA		.00															
PAYNES CREEK		.62	.50	.01	.11												
PIT RIVER P H 1		.26	.12	.05	.09												
PIT RIVER P H 5		2.07	1.59	.22	.21		.05										
PLACERVILLE		.00															
PLACERVILLE IFG		.04	.04														
PORTOLA		.00															
QUINCY		.45	.45														
RED BLUFF WSO AP	R	.25		.25													
REDDING FIRE STN 4		.12	.11	.01													
REPRESA		M	-	-	-	-	-	-	-	-	-	-	-	-	-	-	-
ROUND MT P G AND E		1.03	.29	.72	.02												
SACRAMENTO FAA AP	R	.00															
SACRAMENTO WSO CI	R	.00															
SHASTA DAM		M	-	-	-	-	-	-	-	-	-	-	-	-	-	-	-
SHINGLETOWN 2 E		1.41	.55	.03	.83												
SIERRA CITY		.77	.75	.02													
SIERRAVILLE R S	//	.26	.26														
STONYFORD RANGER STA		.06	.06														
STONY GORGE RESERVOIR		.00															
STRAWBERRY VALLEY		.06	.06														
TWIN LAKES		.02															
UPPER LAKE 7 W		.00															
VACAVILLE		.00															
VINTON		.34	.30														
VOLTA POWER HOUSE		1.06	.30	.10	.66												
WHISKEYTOWN RES		.60	.48	.05	.07												
WILLIAMS		.00															
WILLOWS 6 W		.00															
WINTERS	T	.00	T														
WOODLAND 1 WNW	T	.00	T														
NORTHEAST INTERIOR BASINS	03																
BOCA		1.70	.35														
BODIE		1.44															
BRIDGEPORT		.39		*	.25												
CEDARVILLE		.25	.10		.15					T							
DONNER MEMORIAL ST PK		.76	.68														
DOYLE		.73	.73														
DOYLE 4 SSE	T	.00	T														
ECHO SUMMIT-SIERRA SKI R		.33	.32								T						
ELLERY LAKE	//	1.50	.10														
FORT BIDWELL		.46	.02	.25	.05				.02								
GEM LAKE		.36	.10														
MONO LAKE		.63															
SAGEHEN CREEK		.29	.17	T		T											
SUSANVILLE AIRPORT		.03	.03														
TAHOE CITY		.18	.04	T													
TERMO		.10	.08	.02													
TRUCKEE RANGER STATION		.59	.58	T													
WOODFORDS		.00															
CENTRAL COAST DRAINAGE	04																
BEN LOMOND 4		.01	.01														
BERKELEY		.00															
BIG SUR STATE PARK		M	-	-	-	-	-	-	-	-	-	-	-	-	-	-	-
BLACK MOUNTAIN 2 SW		M	-	-	-	-	-	-	-	-	-	-	-	-	-	-	-
GILROY		.00															
HALF MOON BAY		.00															
HOLLISTER 2		.00															
KING CITY		.00															
LIVERMORE		.00															
LOS GATOS		.00															

SEE REFERENCE NOTES FOLLOWING STATION INDEX

DAILY PRECIPITATION (CONT)

CALIFORNIA
JULY 1982

STATION	DAY OF MONTH 16	17	18	19	20	21	22	23	24	25	26	27	28	29	30	31
PARADISE																
PASKENTA RANGER STA																
PAYNES CREEK																
PIT RIVER P H 1																
PIT RIVER P H 5																
PLACERVILLE																
PLACERVILLE IFG																
PORTOLA																
QUINCY																
RED BLUFF WSO AP R																
REDDING FIRE STN 4																
REPRESA	-	-	-	-	-	-	-	-								
ROUND MT P G AND E																
SACRAMENTO FAA AP R																
SACRAMENTO WSO CI R																
SHASTA DAM		-		-	-	-		-								
SHINGLETOWN 2 E																
SIERRA CITY																
SIERRAVILLE R S 1/																
STONYFORD RANGER STA																
STONY GORGE RESERVOIR																
STRAWBERRY VALLEY																
TWIN LAKES								T	0.[illegible]							
UPPER LAKE 7 W																
VACAVILLE																
VINTON												0.4				
VOLTA POWER HOUSE																
WHISKEYTOWN RES																
WILLIAMS																
WILLOWS 6 W																
WINTERS																
WOODLAND 1 WNW																
NORTHEAST INTERIOR BASINS 03																
BOCA									.15				T.20			
BODIE									.60	T.[illegible]	0.[illegible]					
BRIDGEPORT									.01		0.[illegible]	0.1	0.[illegible]			
CLEARVILLE												T				
DONNER MEMORIAL ST PK									.08							
DOYLE													T			
DOYLE 4 SSE												T				
ECHO SUMMIT-SIERRA SKI R									.01							
ELLERY LAKE 1/												0.[illegible]	0.2	0.4		
FORT BIDWELL														T		
GEM LAKE																
MONO LAKE										T.4	0.5	1.[illegible]	0.[illegible]	0.[illegible]	0.6	
SAGEHEN CREEK									.12							
SUSANVILLE AIRPORT																
TAHOE CITY									.14				T			
TERMO	T												T			
TRUCKEE RANGER STATION									.01							
WOODFORDS																
CENTRAL COAST DRAINAGE 04																
BEN LOMOND 4																
BERKELEY																
BIG SUR STATE PARK		-		-	-	-		-	-							
BLACK MOUNTAIN 2 SW		-		-	-	-		-	-							
GILROY																
HALF MOON BAY																
HOLLISTER 2																
KING CITY																
LIVERMORE																
LOS GATOS																

SEE REFERENCE NOTES FOLLOWING STATION INDEX

DAILY PRECIPITATION (INCHES)

CALIFORNIA
JULY 1982

STATION		TOTAL	DAY OF MONTH 1	2	3	4	5	6	7	8	9	10	11	12	13	14	15
LOS GATOS 4 SW		.00															
MARTINEZ WATER PLANT		.00															
MONTEREY		.10	.09													.01	
MORRO BAY FIRE DEPT		.00															
MOUNT DIABLO JUNCTION		.03	.03														
MOUNT HAMILTON		.00															
NEWARK		.00															
OAKLAND MUSEUM		.03	.03														
PAICINES OHRWALL RANCH		.00															
PALO ALTO		.00															
PALOMA		.01	.01														
PASO ROBLES		.00															
PASO ROBLES FAA AP		.00															
PINNACLES NAT MONUMENT		.00															
PISMO BEACH		.00															
PRIEST VALLEY		.00															
REDWOOD CITY		.00															
RICHMOND	T	.00	T														
SALINAS 3 E		.00															
SALINAS FAA AP	T	.00	T														
SALINAS DAM		.00															
SAN CLEMENTE DAM	T	.00	T														
S F RICHMOND SUNSET	R	.00															
SAN FRANCISCO WSO AP	RT	.00	T										T				
SAN FRANCISCO WSO CI	R	.00															
SAN GREGORIO 2 SE		.18	.14	T									.03			.01	
SAN JOSE	T	.00	T														
SAN LUIS OBISPO POLY		.00															
SANTA CRUZ		.00															
SANTA MARGARITA BOOST		.00															
SOLEDAD		.00															
SPRECKELS HWY BRIDGE		.04	.04														
UPR SAN LEANDRO FILTER		.05	.05														
WATSONVILLE WATERWORKS		.00															
WOODSIDE FIRE STN 1		.00															
WRIGHTS		.00															
SAN JOAQUIN DRAINAGE	05																
ANTIOCH PUMPING PL 3		.00															
ASH MOUNTAIN		.00															
AUBERRY 1 NW		.00															
BAKERSFIELD WSO AP	R	.00															
BALCH POWER HOUSE		.00															
BUTTONWILLOW		.00															
CALAVERAS BIG TREES		.07	.06	T													
CALAVERAS RANGER STN		.00															
CAMP PARDEE		.03	.03														
CHERRY VALLEY DAM		.00															
COALINGA		M	-	-	-	-	-	-	-	-	-	-	-	-	-	-	-
COARSEGOLD 1 NW		.00															
CORCORAN IRRIG DIST		.00															
DELANO		.00															
DENAIR 3 NNE		M	-	-	-	-	-	-	-	-	-	-	-	-	-	-	-
ELECTRA POWER HOUSE		.00															
ELLIOTT	T	.00	T														
EXCHEQUER RESERVOIR		.02	.02														
FIDDLETOWN DEXTER RANCH		.02	.02														
FIVE POINTS 5 SSW		.00															
FRESNO WSO AP	R	.00															
FRIANT GOVERNMENT CAMP		.06	.06														
GLENNVILLE		.00															
GRANT GROVE		.16	.16														
GROVELAND RANGER STA		.00															
HANFORD 2 S		.18	.18														
HETCH HETCHY	T	.00	T														

SEE REFERENCE NOTES FOLLOWING STATION INDEX

DAILY PRECIPITATION (CONT)

CALIFORNIA
JULY 1982

STATION	DAY OF MONTH 16	17	18	19	20	21	22	23	24	25	26	27	28	29	30	31
LOS GATOS 4 SW																
MARTINEZ WATER PLANT																
MONTEREY					T						T	T				
MORRO BAY FIRE DEPT																
MOUNT DIABLO JUNCTION																
MOUNT HAMILTON																
NEWARK																
OAKLAND MUSEUM																
PAICINES OHRWALL RANCH																
PALO ALTO																
PALOMA																
PASO ROBLES																
PASO ROBLES FAA AP																
PINNACLES NAT MONUMENT																
PISMO BEACH																
PRIEST VALLEY																
REDWOOD CITY																
RICHMOND																
SALINAS 3 E																
SALINAS FAA AP																
SALINAS DAM																
SAN CLEMENTE DAM																
S F RICHMOND SUNSET R																
SAN FRANCISCO WSO AP R												T				
SAN FRANCISCO WSO CI R																
SAN GREGORIO 2 SE																
SAN JOSE																
SAN LUIS OBISPO POLY																
SANTA CRUZ																
SANTA MARGARITA BOOST																
SOLEDAD																
SPRECKELS HWY BRIDGE																
UPR SAN LEANDRO FILTER																
WATSONVILLE WATERWORKS																
WOODSIDE FIRE STN 1																
WRIGHTS																
SAN JOAQUIN DRAINAGE 05																
ANTIOCH PUMPING PL 3																
ASH MOUNTAIN																
AUBERRY 1 NW																
BAKERSFIELD WSO AP R																
BALCH POWER HOUSE																
BUTTONWILLOW																
CALAVERAS BIG TREES								.01								
CALAVERAS RANGER STN																
CAMP PARDEE																
CHERRY VALLEY DAM																
COALINGA	-		-	-	-	-	-	-	-							
COARSEGOLD 1 NW																
CORCORAN IRRIG DIST																
DELANO																
DENAIR 3 NNE	-		-	-	-	-	-	-	-							
ELECTRA POWER HOUSE																
ELLIOTT																
EXCHEQUER RESERVOIR																
FIDDLETOWN DEXTER RANCH																
FIVE POINTS 5 SSW																
FRESNO WSO AP R																
FRIANT GOVERNMENT CAMP																
GLENNVILLE																
GRANT GROVE																
GROVELAND RANGER STA																
HANFORD 2 S																
HETCH HETCHY																

SEE REFERENCE NOTES FOLLOWING STATION INDEX

DAILY PRECIPITATION (INCHES)

CALIFORNIA
JULY 1982

STATION	TOTAL	DAY OF MONTH 1	2	3	4	5	6	7	8	9	10	11	12	13	14	15
HUNTINGTON LAKE	.00															
KERLINGER	.08	.08														
KERN RIVER P H 1	.00						.00									
KERN RIVER P H 3	.00															
KETTLEMAN STATION	.00															
LEBEC	M	-	-			-	-	-	-	-		-	-	-		-
LEMON COVE	.03	.03														
LINDSAY	.00															
LODGEPOLE	.43	.14														
LODI	.00															
LOS BANOS	.00															
LOS BANOS ARBURUA RCH	.00															
LOS BANOS DET RESV	.00															
MADERA	.00															
MARICOPA	M	-		-	-	-	-		-	-			-	-	-	-
MARIPOSA	.28	.28														
MATHER	T .00	T														
MENDOTA DAM	M	-	-		-	-		-	-			-	-	-	-	-
MERCED MUNICIPAL AP	.00															
MODESTO	.00															
NEWMAN	.00															
NEW MELONES DAM	.00															
NORTH FORK RANGER STA	.21	.21														
ORANGE COVE	.02	.02														
PANOCHE 2 W	.00															
PATTIWAY	.00															
PINE FLAT DAM	.16	.15		.01												
PORTERVILLE	.17	.17														
POSEY 3 E	.00															
SALT SPRINGS PWR HOUSE	.03	.03														
SAN LUIS DAM	T .00	T														
SONORA R S	.00															
SO ENT YOSEMITE N P	.03			.03												
STOCKTON WSO AP	.00															
STOCKTON FIRE STA 4	.00															
TEHACHAPI	M	-	-	-	-	-	-	-	-	-	-	-	-	-		-
TEJON RANCHO	.00															
THREE RVRS EDISON PH 1	.00															
TIGER CREEK P H	.06	.05														
TRACY CARBONA	.04	.04														
TRACY PUMPING PLANT	.00															
TURLOCK	M	-	-	-	-	-	-	-	-	-	-	-	-	-	-	-
VISALIA	M	-	-	-	-	-						-	-	-	-	-
WASCO	.00															
WESTHAVEN	.00															
WEST POINT	.00															
WOFFORD HEIGHTS	.00															
YOSEMITE PARK HEADQTRS	.13	.09			.04											
SOUTH COAST DRAINAGE 06																
ACTON-ESDO CYN FC261F	.00															
ALISO CN OAT MT FC 446	.00															
ALPINE	T .00															
ALTADENA	.00															
ANZA	.52															
AVALON PLEASURE PIER	.00															
BIG BEAR LAKE	.76															
BIG TUJUNGA DAM FC46DE	.00															
BURBANK VALLEY PMP PLT	.00															
CACHUMA LAKE	T .00															
CAMPO	.33															
CANOGA PARK PIERCE COL	.00															
CHATSWORTH FC 24 F	.00															
CHULA VISTA	.00															
CORONA	.00															

SEE REFERENCE NOTES FOLLOWING STATION INDEX

DAILY PRECIPITATION (CONT)

CALIFORNIA
JULY 1982

STATION	DAY OF MONTH															
	16	17	18	19	20	21	22	23	24	25	26	27	28	29	30	31
HUNTINGTON LAKE																
KERLINGER																
KERN RIVER P H 1				.06												
KERN RIVER P H 3																
KETTLEMAN STATION																
LEBEC	-	-	-	-	-	-	-						-			
LEMON COVE																
LINDSAY																
LODGEPOLE												.20			.09	
LODI																
LOS BANOS																
LOS BANOS ARBURUA RCH																
LOS BANOS DET RESV																
MADERA																
MARICOPA			-	-	-	-	-									
MARIPOSA																
MATHER																
MENDOTA DAM			-	-	-	-	-									
MERCED MUNICIPAL AP																
MODESTO																
NEWMAN																
NEW MELONES DAM																
NORTH FORK RANGER STA																
ORANGE COVE																
PANOCHE 2 W																
PATTIWAY																
PINE FLAT DAM																
PORTERVILLE																
POSEY 3 E																
SALT SPRINGS PWR HOUSE																
SAN LUIS DAM																
SONORA R S																
SO ENT YOSEMITE N P									T							
STOCKTON WSO AP																
STOCKTON FIRE STA 4																
TEHACHAPI			-	-	-	-	-									
TEJON RANCHO																
THREE RVRS EDISON PH 1																
TIGER CREEK P H									.07							
TRACY CARBONA																
TRACY PUMPING PLANT																
TURLOCK			-	-	-	-	-									
VISALIA			-	-	-	-	-									
WASCO																
WESTHAVEN																
WEST POINT																
WOFFORD HEIGHTS																
YOSEMITE PARK HEADQTRS									T							
SOUTH COAST																
DRAINAGE 06																
ACTON-ESDO CYN FC261F																
ALTO CN OAT MT FC 446																
ALPINE							T									
ALTADENA																
ANZA										.01	57					
AVALON PLEASURE PIER																
BIG BEAR LAKE								13	T	T	61					
BIG TUJUNGA DAM FC46DE																
BURBANK VALLEY PMP PLT																
CALHUMA LAKE									T							
CAMPO							.10	05				18				
CANOGA PARK PIERCE COL																
CHATSWORTH FC 24 F																
CHULA VISTA																
CORONA																

SEE REFERENCE NOTES FOLLOWING STATION INDEX

DAILY PRECIPITATION (INCHES)

CALIFORNIA
JULY 1982

STATION	TOTAL	DAY OF MONTH 1	2	3	4	5	6	7	8	9	10	11	12	13	14	15
COVINA TEMPLE FC 193 B	.00															
CRYSTAL LAKE FC 283C	.20															
CULVER CITY	.00															
CUYAMACA	.19															
DESCANSO RANGER STN	.04															
DOWNEY FIRE STN FC107D	.00															
DRY CANYON RESERVOIR	.00															
EL CAJON	.00															
EL CAPITAN DAM	.00															
ELSINORE	.00															
ESCONDIDO 2	.00															
FONTANA 5 N	.00															
FONTANA KAISER	.00															
GIBRALTAR DAM 2	.00															
GLENDORA WEST FC 185	.00															
HEMET	.00															
HENSHAW DAM	.05	T														
IDYLLWILD FIRE DEPT	2.29															
JULIAN WYNOLA	.29															
JUNCAL DAM	.00															
LA CRESCENTA FC 251 B	.00															
LAGUNA BEACH	.00															
LAKESIDE 2 E	.00															
LA MESA	.00															
LECHUZA PT STN FC-352B	.00															
LOMPOC	.00															
LONG BEACH WSO AP R	.00															
LOS ALAMOS	.00															
LOS ANGELES WSO AP R	.00															
LOS ANGELES CIVIC CTR R	.00															
LOS PRIETOS RANGER STA	.00															
LYTLE CREEK RANGER STN	.06															
MONTEBELLO	.00															
MT WILSON 2	.00															
NEW CUYAMA FIRE STA	.00															
NEWHALL SOLEDAD FC32CE	.00															
NEWPORT BEACH HARBOR	.00															
OAK GROVE RANGER STN	.33															
OCEANSIDE MARINA	.00															
OJAI	.00															
OXNARD	.00															
PACOIMA DAM FC 33 A E	.00															
PALOMAR MT OBSERVATORY	.45															
PALOS VERDES EST FC43D	.00															
PASADENA	.00															
PIRU 2 ESE	M	-	-	-	-	-	-	-	-	-	-	-	-	-	-	-
POMONA CAL POLY	.00															
POWAY VALLEY	M	-	-	-	-	-	-	-	-	-	-	-	-	-	-	-
RAMONA FIRE DEPT	.00															
REDLANDS	.00															
RIVERSIDE FIRE STN 3	.00															
RIVERSIDE CIT EXP STN R	.00															
SALSIPUEDES GAGING STN	.00															
SAN BERNARDINO CO HOSP	.00															
SANDBERG PTL FC130B	.00															
SANDBERG WSMO //R	.00															
SAN DIEGO WSO AP R	.00															
SAN DIMAS FIRE WD FC95	.00															
SAN GABRIEL CANYON PH	.00															
SAN GABRIEL DM FC425BE	.00															
SAN GABRIEL FIRE DEPT	.00															
SAN JACINTO RANGER STN	.00															
SAN PASQUAL ANIMAL PK	.00															
SANTA ANA FIRE STATION	.00															
SANTA BARBARA	M	-	-	-	-	-	-	-	-	-	-	-	-	-	-	-
SANTA BARBARA FAA AP	.00															

SEE REFERENCE NOTES FOLLOWING STATION INDEX

DAILY PRECIPITATION (CONT)

CALIFORNIA
JULY 1982

STATION		DAY OF MONTH 16	17	18	19	20	21	22	23	24	25	26	27	28	29	30	31
COVINA TEMPLE FC 193 B													.20				
CRYSTAL LAKE FC 283C																	
CULVER CITY																	
CUYAMACA										.19							
DESCANSO RANGER STN								.04	T								
DOWNEY FIRE STN FC107D																	
DRY CANYON RESERVOIR																	
EL CAJON																	
EL CAPITAN DAM																	
ELSINORE																	
ESCONDIDO 2																	
FONTANA 5 N																	
FONTANA KAISER																	
GIBRALTAR DAM 2																	
GLENDORA WEST FC 185																	
HEMET													T				
HENSHAW DAM									.05								
IDYLLWILD FIRE DEPT								.60	.53		.94	.05				.17	
JULIAN WYNOLA												.29					
JUNCAL DAM																	
LA CRESCENTA FC 251 B																	
LAGUNA BEACH																	
LAKESIDE 2 E																	
LA MESA																	
LECHUZA PT STN FC-352B																	
LOMPOC																	
LONG BEACH WSO AP	R																
LOS ALAMOS																	
LOS ANGELES WSO AP	R																
LOS ANGELES CIVIC CTR	R																
LOS PRIETOS RANGER STA																	
LITTLE CREEK RANGER STN													.06				
MONTEBELLO																	
MT WILSON 2																	
NEW CUYAMA FIRE STA																	
NEWHALL SOLEDAD FC32CE																	
NEWPORT BEACH HARBOR																	
OAK GROVE RANGER STN								T			.0[illegible]	.26					
OCEANSIDE MARINA																	
OJAI																	
ONNARD																	
PACOIMA DAM FC 33 A E																	
PALOMAR MT OBSERVATORY												.25	.20				
PALOS VERDES EST FC43D																	
PASADENA																	
PIRU 2 ESE		-	-	-	-	-	-	-	-	-	-	-	-	-	-	-	
POMONA CAL POLY																	
POWAY VALLEY		-	-	-	-	-	-	-	-	-	-	-	-	-	-	-	
RAMONA FIRE DEPT																	
REDLANDS																	
RIVERSIDE FIRE STN 3																	
RIVERSIDE CIT EXP STN	R																
SALSIPUEDES GAGING STN																	
SAN BERNARDINO CO HOSP																	
SANDBERG PTL FC130B																	
SANDBERG WSMO	R																
SAN DIEGO WSO AP	R																
SAN DIMAS FIRE WD FC95																	
SAN GABRIEL CANYON PH																	
SAN GABRIEL DM FC425BE																	
SAN GABRIEL FIRE DEPT																	
SAN JACINTO RANGER STN																	
SAN PASQUAL ANIMAL PK																	
SANTA ANA FIRE STATION																	
SANTA BARBARA		-	-	-	-	-	-	-	-	-	-	-	-	-	-	-	
SANTA BARBARA FAA AP																	

SEE REFERENCE NOTES FOLLOWING STATION INDEX

DAILY PRECIPITATION (INCHES)

CALIFORNIA
JULY 1982

STATION	TOTAL	DAY OF MONTH 1	2	3	4	5	6	7	8	9	10	11	12	13	14	15
SANTA MARIA WSO AP R	.00															
SANTA MONICA PIER	M	-	-	-			-	-			-	-	-	-		-
SAUGUS PWR PLT 1	.00															
SUN CITY	.00															
TOPANGA PATROL STN FC6	.00															
TORRANCE	.00															
TUJUNGA	.00															
TUSTIN IRVINE RANCH	.00															
TWITCHELL DAM	.00															
U C L A	.00															
VAN NUYS FC 15A	.00															
VENTURA	M	-		-	-	-	-	-	-	-	-	-	-	-	-	-
VINCENT FIRE STA FC120	.00															
VISTA 2 NNE	M	-	-	-	-	-	-		-	-	-	-	-	-	-	-
WALNUT PTL STA FC102C	.00															
WHITTIER CTY H FC 106C	.00															
YORBA LINDA	.00															
SOUTHEAST DESERT BASINS 07																
APPLE VALLEY	.26															
BAKER	.00															
BARSTOW FIRE STN	1.03															
BEAUMONT 1 E	.02															
BENTON INSPECTION STA	.30															
BIG PINES PARK FC 83B	.00															
BISHOP CREEK INTAKE 2 //R	.74	.10														
BISHOP WSO AP R	.00															
BLYTHE	M	-	-	-	-		-	-	-	-	-	-	-	-	-	-
BLYTHE FAA AIRPORT	.49															
BORREGO DESERT PARK	.62															
BOULEVARD 2	.33															
BRAWLEY 2 SW	.76															
CALEXICO 2 NE T	.00															
CHINA LAKE ARMITAGE T	.00															
DAGGETT FAA AIRPORT	1.40															
DEATH VALLEY	.36															
DEEP CANYON LABORATORY	.08															
DEEP SPRINGS COLLEGE	.42															
EAGLE MOUNTAIN	.34															
EL CENTRO 2 SSW	.00															
EL MIRAGE FIELD	.16															
FAIRMONT	.00															
GOLD ROCK RANCH	.30															
GOLDSTONE ECHO 2	.30															
HAIWEE	.23															
HAYFIELD PUMPING PLANT	.76															
IMPERIAL T	.00															
INDEPENDENCE	.04	.01														
INYOKERN	.00															
IRON MOUNTAIN	.23															
LAKE ARROWHEAD	.23															
LAKE SABRINA //	.32															
LANCASTER FSS/FAA	.00															
MECCA FIRE STATION	.02															
MITCHELL CAVERNS	.75															
MOJAVE	.00															
MOUNTAIN PASS	M	-	-	-	-	-	-	-	-	-	-	-	-	-	-	-
NEEDLES FAA AIRPORT	.38															
NILAND	.26															
OCOTILLO 2	.01															
PALMDALE	.00															
PALM DESERT	.08															
PALM SPRINGS	.00															
PARKER RESERVOIR	.52															
RANDSBURG	.12															

SEE REFERENCE NOTES FOLLOWING STATION INDEX

DAILY PRECIPITATION (CONT)

CALIFORNIA
JULY 1982

STATION	DAY OF MONTH 16	17	18	19	20	21	22	23	24	25	26	27	28	29	30	31
SANTA MARIA WSO AP R											-		-	-		-
SANTA MONICA PIER	-															
SAUGUS PWR PLT 1																
SUN CITY																
TOPANGA PATROL STN FC6																
TORRANCE																
TUJUNGA																
TUSTIN IRVINE RANCH																
TWITCHELL DAM																
U C L A																
VAN NUYS FC 15A													-	-		
VENTURA	-															
VINCENT FIRE STA FC120													-	-		
VISTA 2 NNE	-															
WALNUT PTL STA FC102C																
WHITTIER CTY H FC 106C																
YORBA LINDA																
SOUTHEAST DESERT BASINS 07																
APPLE VALLEY										.25	.01					
BAKER																
BARSTOW FIRE STN									.03		.00					
BEAUMONT 1 E								.01			T				.01	
BENTON INSPECTION STA									.11	.05	T	07	.07	T		
BIG PINES PARK FC 83B										.02	.32	24	.06			
BISHOP CREEK INTAKE 2 / R																
BISHOP WSO AP R																
BLYTHE	-							-	-	-	-		-	-	-	
BLYTHE FAA AIRPORT			T								.43	06				
BORREGO DESERT PARK										.35		27				
BOULEVARD 2							30				.03					
BRAWLEY 2 SW											.60	16				
CALEXICO 2 NE								T	T							
CHINA LAKE ARMITAGE											T					
DAGGETT FAA AIRPORT							.54	.08	.04	T	.74					
DEATH VALLEY									.06	.02	T	28				
DEEP CANYON LABORATORY											.01	07				
DEEP SPRINGS COLLEGE										.12	.21	09			T	
EAGLE MOUNTAIN										.09	.05	12			.08	
EL CENTRO 2 SSW																
EL MIRAGE FIELD								.12			.04					
FAIRMONT																
GOLD ROCK RANCH										.17	.13					
GOLDSTONE ECHO 2											.30					
HAIWEE											.03	20	T			
HATFIELD PUMPING PLANT											.48	25			.03	
IMPERIAL											T					
INDEPENDENCE										T		03	T	T		
INYOKERN																
IRON MOUNTAIN			.05					.02	.04	T	.12					
LAKE ARROWHEAD											.23					
LAKE SABRINA /												28	.04			
LANCASTER FSS/FAA																
MECCA FIRE STATION										.02						
MITCHELL CAVERNS							.15			.55					.05	
MOJAVE																
MOUNTAIN PASS	-		-				-	-	-	-	-		-	-	-	
NEEDLES FAA AIRPORT								T	.02			36				
NILAND											.26					
OCOTILLO 2										01						
PALMDALE																
PALM DESERT											.05	03				
PALM SPRINGS																
PARKER RESERVOIR											.52					
RANDSBURG											T	12				

SEE REFERENCE NOTES FOLLOWING STATION INDEX

DAILY PRECIPITATION (INCHES)

CALIFORNIA
JULY 1982

STATION	TOTAL	DAY OF MONTH 1	2	3	4	5	6	7	8	9	10	11	12	13	14	15
SHOSHONE	.20															
SNOW CREEK UPPER	.52															
SOUTH LAKE	.72	.10														
THERMAL FAA AP	.12															
TRONA	.05															
TWENTYNINE PALMS	.85															
VALYERMO FIRE STN 79	M	-	-	-	-	-	-	-	-	-	-	-	-	-		-
VICTORVILLE PUMP PLANT	.03															
WILDROSE RANGER STN	.13															

SEE REFERENCE NOTES FOLLOWING STATION INDEX

DAILY PRECIPITATION (CONT)

CALIFORNIA
JULY 1982

STATION	DAY OF MONTH															
	16	17	18	19	20	21	22	23	24	25	26	27	28	29	30	31
SHOSHONE									.20							
SNOW CREEK UPPER									.27	20	.05					
SOUTH LAKE											.06	.12	.32		.12	
THERMAL FAA AP										.08	.04					
TRONA								.05			T					
TWENTYNINE PALMS										82	.03					
VALYERMO FIRE STN 79								-	-		-		-		-	
VICTORVILLE PUMP PLANT											.03					
WILDROSE RANGER STN									.02		.03	03	.05			

SEE REFERENCE NOTES FOLLOWING STATION INDEX

TOTAL SNOWFALL AND NUMBER OF DAYS WITH ONE INCH OR MORE ON GROUND

STATION	JUL		AUG		SEP		OCT		NOV		DEC		JAN		FEB		MAR		APR		MAY		JUN		TOTAL		TOTAL PRECIPITATION
	SNOWFALL	1 IN ON GD	SNOWFALL	1 IN ON GD	SNOWFALL	1 IN ON GD	SNOWFALL	1 IN ON GD	SNOWFALL	1 IN ON GD	SNOWFALL	1 IN ON GD	SNOWFALL	1 IN ON GD	SNOWFALL	1 IN ON GD	SNOWFALL	1 IN ON GD	SNOWFALL	1 IN ON GD	SNOWFALL	1 IN ON GD	SNOWFALL	1 IN ON GD	SNOWFALL	1 IN ON GD	
CALIFORNIA																											
NORTH COAST DRAINAGE 01																											
ANGWIN PAC UNION COL													M .0	2			M .0	-	M .0	0			-	-	M M	2	65.52
BRIDGEVILLE 4 NNW		-							2.0	0	1.5	-	22.5	-		-	26.5	-	16.0	-					68.5 M		91.08
BURNT RANCH 1 S									-				18.0	-		-	17.5	6	8.0	9					M 43.5 M	15	61.48
CALLAHAN									-	1			-	-		-									M M	1	M 26.63
CECILVILLE 5 SE			-	-	-	-	-	-	-	-	-	-	-	-	-	-	-	-	16.0	-					M 16.0 M		M
COPCO 1 DAM						-			-		2.5	1	12.0	13			2.0	0	1.3	0					M 17.8	14	27.20
GASQUET RANGER STATION													M .0	1					7.5	-					7.5 M	1	145.08
GREENVIEW		-							-				22.0	-		-	3.0	-	3.0	0					M 28.0 M		36.26
HAPPY CAMP RANGER STN									2.5	0			M .5	-	-	-	T	0			-	-			M 3.0 M		M 75.26
HILTS									2.0	0	10.0	-	23.0	-		-	3.0	0	2.0	0					40.0 M		36.59
LAVA BEDS NAT MONUMENT							1.7	1	3.3	6	4.5	-	15.6	15	7.0	-	-	-	M .0	10					M 32.1 M	32	22.12
MAD RIVER RANGER STN													M50.0	-		-	22.5	-	-	5					M 72.5 M	5	75.33
MOUNT HEBRON R S									5.0	0			-	-		-									M 5.0 M		20.60
ORLEANS									2.0	-			1.0	0			.5	0	.5	0					4.0		80.79
SAWYERS BAR RANGER STN				-				-					M43.5	-	-	-			-	-					M 43.5 M		M 47.93
STANDISH-HICKEY ST PK													-	-		-	M 5.0	-							M 5.0 M		92.19
TRINITY RIVER HATCH													15.0	-		-									15.0 M		41.30
TULELAKE //R									2.0	1	4.3	1	M 6.3	7	1.8	1	6.3	1	3.5	1					24.2	12	15.11
UKIAH 4 WSW													21.0	4			15.0	4	T	0					36.0	8	79.45
WEAVERVILLE RANGER STN											2.	3	16.0	-		-	M 3.0	-	M .0						21.0 M		54.10
WEED FIRE DEPARTMENT									1.8	-	.3	0	-	-		-	5.5	-	M .0	-					M 7.6 M		33.81
WILLITS 1 NE													5.0	-		-	5.0	0							10.0 M		72.53
YREKA													M .0	3			T	0	1.0	0					1.0	3	33.04
SACRAMENTO DRAINAGE 02																											
ADIN RANGER STATION									2.5	-	2.5	-	M20.5	-	.5	-	24.3	-	.8	-					51.1 M		20.58
ALTURAS RANGER STATION							-		3.0	-	2.7	-	M11.4	-	4.5	-	10.6	4	1.6	4					M 33.8 M	8	13.92
AUBURN													.5	0			M .0	-	4.5	1					5.0 M	1	59.47
BLUE CANYON WSMO //R							16.1	5	11.8	4	31.2	11	98.8	31	1.4	28	130.7	31	53.2	30	3.0	6			346.2	146	115.60
BOWMAN DAM							13.0	1	18.0	7	26.0	17	M37.0	-	-	-	-	-	-	-	-	-			M 94.0 M	25	M 89.59
BRUSH CREEK R S													-	-		-	M 6.0	3							M 6.0 M	3	M109.31
BUCKHORN									7.0	6	21.0	10	62.5	31	T	19	57.8	17	26.5	15					174.8	98	105.38
BUCKS CREEK P H													M 6.4	-			2.0	0							8.4 M		114.74
BURNEY											1.0	-	-	25		3	M .0	3	-	-					M 1.0 M	31	36.88
CANYON DAM							3.0	3	12.0	5	6.0	14	41.0	31		28	29.1	-	30.0	25					121.1 M	106	56.82
CHESTER							4.0	0	12.5	4	15.5	5	50.0	31	T	19	78.5	6	15.5	16					176.0	81	47.15
COLFAX													17.8	-		-	-	-							M 17.8 M		74.87
CORNING HOUGHTON RANCH				-		-		-					3.3	-		-			-	-					M 3.3 M		25.09
DEER CREEK FOREBAY							6.5	2	-	5	1.5	4	M69.5	-	-	-	72.0	-	-	-			-	-	M149.5 M	11	112.92
DE SABLA													M57.0	-		-	19.0	-	6.0	8					82.0 M	8	100.85
DOBBINS 1 S						-							5.8	2			2.8	0	1.8	-					10.4 M	2	84.02
DUNSMUIR TRTMT PLANT									-	2	2.0	2	53.0	31		2	M 9.0	5	M .0	4					M 64.0	46	84.90
EAST PARK RESERVOIR													18.5	-											18.5 M		26.03
FORESTHILL RANGER STA		-							-				40.0	-	-	-	-	-	M .0	-					M 40.0 M		76.49
GRASS VALLEY 2													8.0	-		-	3.5	-		1					11.5 M	1	M 84.07
HAT CREEK P H 1													M 7.0	8		1	4.0	4	5.0	3	-	-	-	-	M 16.0 M	16	M 24.85
IOWA HILL									.5	2			32.7	19			29.4	10	17.2	9					79.8	40	82.08
JESS VALLEY							5.0	2	9.0	6	18.0	13	M26.0	31	2.5	-	24.5	7	7.0	1			T	0	92.0 M	60	20.20
KELSEY 1 N													3.0	-	M .0	-	M 4.5	1	8.0	-					15.5 M	1	58.99
LAKE SPAULDING							-	-	11.0	5	14.0	13	168.5	31	2.0	28	114.0	31	74.0	30	3.0	-	-	-	M386.5 M	138	117.91

SEE REFERENCE NOTES FOLLOWING STATION INDEX

TOTAL SNOWFALL AND NUMBER OF DAYS WITH ONE INCH OR MORE ON GROUND

STATION	JUL			AUG			SEP			OCT			NOV			DEC			JAN			FEB			MAR			APR			MAY			JUN			TOTAL			TOTAL PRECIPITATION
	SNOWFALL		1 IN ON GD	SNOWFALL		1 IN ON GD	SNOWFALL		1 IN ON GD	SNOWFALL		1 IN ON GD	SNOWFALL		1 IN ON GD	SNOWFALL		1 IN ON GD	SNOWFALL		1 IN ON GD	SNOWFALL		1 IN ON GD	SNOWFALL		1 IN ON GD	SNOWFALL		1 IN ON GD	SNOWFALL		1 IN ON GD	SNOWFALL		1 IN ON GD	SNOWFALL		1 IN ON GD	
MANZANITA LAKE										4.0		4	5.0			9.1			46.5		31	4.0			19.5		29	32.0		26						1	182.1		131	64.41
MC CLOUD													5.5			4.5			M6.8		31	1.0			3.6			15.0		11							113.4	M	6	71.52
MIDDLETOWN																			12.5																		M	13.0	M		71.53
MINERAL										3.0			1.0		1	1.0			M71.5		31				3.0			31.5		25							185.5	M	87	88.19
MOUNT SHASTA WSO CI													10.5		5	1.0			36.0		31				9.4			14.0		10							104.4			49.80
NEVADA CITY																			M26.3						16.0			M		4							42.3	M	4	84.64
PACIFIC HOUSE																			M50.0			M			56.0			33.0									144.0	M		85.53
PAYNES CREEK																			M17.5																		17.5	M		40.72
PIT RIVER P H 1																					5				M 6.0		4			4							M 6.0		11	27.29
PIT RIVER P H 5													2.5		1	4.0		1	30.0		24				9.5		3	6.0		4							51.0		13	115.57
PLACERVILLE IFG																									13.0												M 33.0	M		M 63.45
PORTOLA													6.5		4	1.0			M48.5			7.0		14	13.6			11.0									M140.6	M	24	35.18
QUINCY																			M70.8						10.0			1.0									92.8	M		66.33
RED BLUFF WSO AP			R																3.6																		3.6			20.40
REDDING FIRE STN 4																			4.8																		4.8			56.44
ROUND MT P G AND E																0.1		1	44.0		24				1.0		1	1.0		1							56.1		3	96.94
SHINGLETOWN 2 E													3.0			0.1		1	41.0						17.0		4	11.0									73.0	M		65.88
SIERRA CITY										4.0		4	5.6		5	5.1		2	133.1		31				M			M									M214.4	M	34	95.60
SIERRAVILLE R S													4.0		3	0.1		3	44.0					5			7	45.5									121.0	M	14	43.14
STONYFORD RANGER STA																												2.1									M	M		26.81
STONY GORGE RESERVOIR																			5.0																		5.0	M		27.97
STRAWBERRY VALLEY										2.5		4	17.0		5	5.1		7	77.0		14			5	14.1		11	45.5		20							226.1		84	137.75
TWIN LAKES													56.0		4	4.0			150.5			4.7			14.0			65.0						4.5			581.0	M		74.75
VINTON																1.0			2.0			1.1			4.5			4.0		4							M 61.0	M		2.18
VOLTA POWER HOUSE																			M18.0		8				1.0		1	4.0		4							25.0			47.59
WHISKEYTOWN RES																			M2.1																		2.1	M		91.04
WILLOWS 6 W																			1.1																		1.1			25.34
NORTHEAST INTERIOR BASINS			03																																					
BOCA												4	4.0		1	4.0			9.0						M14.0			26.0									M19.0			46.1
BODIE										-			9.0			5.1			M3.5						1.0												M13.5	M		14.27
BRIDGEPORT										-									M16.0									4.0									M 22.0	M		14.33
CEDARVILLE													2.3			2.3			11.6			M 5.1			2.6			5.8									32.0	M		14.33
DONNER MEMORIAL ST PK										12.8		4	14.4						0.1					5	13.1			8.1		17	56.2		3	2.5		1	M231.5		170	18.33
DOYLE										-			2.5		4				4.1		8			0				5.1			2.1						M 1.1	M	13	14.47
DOYLE 4 SSE										3.0			5.0						0.1					0				0.1			2.1						M 20.0	M	5	28.74
ECHO SUMMIT-SIERRA SKI R										34.5		4	54.0						5.1		-			0	28.8			5.1									M194.1			
FORT BIDWELL										.5			5.5						0.1		3			5	1.1			0.1			8.1						56.1	M	51	
MONO LAKE										.5			7.0						0.1		3				20.0			M 8.1									69.5		56	
SAGEHEN CREEK										14.0			18.5						2.1		3			3	24.1			14.0			8.5						0M308.4		145	
SUSANVILLE AIRPORT													8.0						0.1		-							0.1			3.1						34.2	M		
TAHOE CITY										12.0			4.0						0.1		3			2				0.1			5.0		2	2.0		2	257.0		7	
TERMO										2.0			8.4								2			1				M 0.1								1	M 44.1		1	
TRUCKEE RANGER STATION										15.0			10.0					2	109.0		3	1.0		2	9.0			17.1								1	298.0			
WOODFORDS													6.1						M68.1		3				5.1			7.5									18.1			
CENTRAL VALLEY DRAINAGE			04																																					
BEN LOMOND 4																			5.1						1.1															
BLACK MOUNTAIN 2 SW																			M		5				1.1												M	M		
MONTEREY																					1						0											5		
MOUNT DIABLO JUNCTION																			3.5																		1.5	M		
MOUNT HAMILTON																			M		0				1.0		0										M 49.0	M		
[illegible]																																					M 4.3			

SEE REFERENCE NOTES FOLLOWING STATION INDEX

TOTAL SNOWFALL AND NUMBER OF DAYS WITH ONE INCH OR MORE ON GROUND

STATION	JUL SNOWFALL	JUL 1 IN ON GD	AUG SNOWFALL	AUG 1 IN ON GD	SEP SNOWFALL	SEP 1 IN ON GD	OCT SNOWFALL	OCT 1 IN ON GD	NOV SNOWFALL	NOV 1 IN ON GD	DEC SNOWFALL	DEC 1 IN ON GD	JAN SNOWFALL	JAN 1 IN ON GD	FEB SNOWFALL	FEB 1 IN ON GD	MAR SNOWFALL	MAR 1 IN ON GD	APR SNOWFALL	APR 1 IN ON GD	MAY SNOWFALL	MAY 1 IN ON GD	JUN SNOWFALL	JUN 1 IN ON GD	TOTAL SNOWFALL	TOTAL 1 IN ON GD	TOTAL PRECIPITATION
PRIEST VALLEY													2.5	-		-	M .8	-	.8	0					4.1	M	24.03
WRIGHTS																	1.1	0							1.1		70.56
SAN JOAQUIN DRAINAGE 05																											
ASH MOUNTAIN													3.5	2			T	0	.5	0					4.0	2	35.81
BALCH POWER HOUSE															-	28									M	28	40.83
CALAVERAS BIG TREES							.8	1	13.5	-	2.0	-	89.4	-	-	-	79.2	-	33.5	-					M218.4	M 1	93.67
CALAVERAS RANGER STN		-	-	-					5.1	3		2	M19.0	-		-	52.0	-	39.0	-					M115.1	M 5	M 70.82
CHERRY VALLEY DAM		-					1.0	2	5.5	3	7.8	8	89.5	31	.3		72.8	17	8.0	10					184.9	M 71	82.03
ELECTRA POWER HOUSE																	4.0	1	1.0	0					5.0	1	50.99
FIDDLETOWN DEXTER RANCH													M 2.0	-		-	-	-							M 2.0	M	56.67
GLENNVILLE									-	-			19.0	-		-	1.0	0	-	-					M 20.0	M	20.64
GRANT GROVE							7.0	7	15.0	-	5.0	18	79.0	31	T	28	118.0	31	27.0	30	2.0	1			253.0	146	60.00
GROVELAND RANGER STA									-	-							36.5	-							M 36.5	M	58.16
HETCH HETCHY													M36.0	-		9	-	-							M 36.0	M 9	53.17
HUNTINGTON LAKE									-	-			M83.0	-		-	5.0	-	33.0	-					M121.0	M	66.30
LEBEC							-	-					-	-		-	2.0	1	-	-	-	-			M 2.0	M 1	M 8.66
LODGEPOLE							15.1	10	28.2	9	-	31	110.5	31	4.5	28	138.0	31	43.0	30	3.0	16			M342.3	186	66.71
MARIPOSA				-					-	-			7.1	-		-	4.4	-			-	-			M 11.5	M	M 48.11
MATHER							-		-	-	-	2	M25.3	-	-	-	M 4.0	13	M .0	9					M 29.3	M 24	57.30
NORTH FORK RANGER STA								-			-	-	-	-		-	5.0	-	8.0	-					M 13.0	M	49.43
PATTIWAY										-			13.5	-	1.0	1	3.0	1	9.5	-					27.0	M 2	12.06
POSEY 3 E									12.0	-	-		58.5	-	T	-	M39.5	-	18.0	4					M128.0	M 4	38.71
SALT SPRINGS PWR HOUSE											-	-	56.0	23			55.3	9	28.0	9					M139.3	41	72.16
SO ENT YOSEMITE N P									6.8	-	-		M36.4	-	-	-	-	-	-	-					M 43.2	M	69.91
TEHACHAPI									3.0	1			12.0	-	.5	-	M 2.2	2	6.5	2					24.2	M 5	13.75
TIGER CREEK P H													15.0	5			19.0	-							34.0	M 5	73.07
WEST POINT													M25.0	-			22.0	-	16.0	4					63.0	M 4	57.29
WOFFORD HEIGHTS													-	-		-	2.0	-							M 2.0	M	14.84
YOSEMITE PARK HEADQTRS									5.0	2			61.0	-		21	42.3	10	5.0	-					113.3	M 33	55.27
SOUTH COAST DRAINAGE 06																											
ANZA													-	5			-	-							M	M 5	8.48
BIG BEAR LAKE									6.5	-			42.5	-	T	-	56.5	-	15.0	-	1.0	-			121.5	M	22.23
BIG TUJUNGA DAM FC46DE															.9	0									.9		28.46
CUYAMACA													25.1	-			17.0	-	2.0	0					44.1	M	39.81
DESCANSO RANGER STN						-							M 3.0	-		-	1.0	1	-	-					M 4.0	M 1	25.59
IDYLLWILD FIRE DEPT									1.5	-			33.1	15	T	9	29.8	10	5.0	1					69.4	35	M 31.70
JULIAN WYNOLA													2.0	-		-									2.0	M	28.82
LECHUZA PT STN FC-352B															.5	-			-	-					M .5	M	15.13
MT WILSON 2									15.2	-		2	-	8	T	0	22.8	14	3.0	3	T	0	-	-	M 41.0	M 27	35.54
NEW CUYAMA FIRE STA													-	-					2.0	1					M 2.0	M 1	9.91
PACOIMA DAM FC 33 A E															1.0	-									1.0	M	16.11
PALOMAR MT OBSERVATORY				-					5.0	-			M19.0	-		-	31.0	-	3.0	0			-	-	M 58.0	M	14.46
SAN GABRIEL DM FC425BE															2.3	-			3.6	0					5.9	M	31.55
SOUTHEAST DESERT BASINS 07																											
BENTON INSPECTION STA									.5	1	-		16.5	21			6.0	4	T	0					M 23.0	26	6.92
BIG PINES PARK FC 83B													-	-	1.9	-									M 1.9	M	27.03
BISHOP WSO AP R									2.1	1			20.7	19	T	0	4.8	1							27.6	21	6.51
DEEP SPRINGS COLLEGE							-		6.7	4		6	9.1	21	T	0	M .7	1							M 16.5	32	M 5.38
EL MIRAGE FIELD													.3	0											.3		7.23
HAIWEE									-	3		1	M .5	-	5.0	-	-	-							M 5.5	M 4	6.69

SEE REFERENCE NOTES FOLLOWING STATION INDEX

TOTAL SNOWFALL AND NUMBER OF DAYS WITH ONE INCH OR MORE ON GROUND

STATION	JUL		AUG		SEP		OCT		NOV		DEC		JAN		FEB		MAR		APR		MAY		JUN		TOTAL		TOTAL PRECIPITATION
	SNOWFALL	1 IN ON GD	SNOWFALL	1 IN ON GD	SNOWFALL	1 IN ON GD	SNOWFALL	1 IN ON GD	SNOWFALL	1 IN ON GD	SNOWFALL	1 IN ON GD	SNOWFALL	1 IN ON GD	SNOWFALL	1 IN ON GD	SNOWFALL	1 IN ON GD	SNOWFALL	1 IN ON GD	SNOWFALL	1 IN ON GD	SNOWFALL	1 IN ON GD	SNOWFALL	1 IN ON GD	
INDEPENDENCE									.5	0			4.5	5											5.0	5	M 3.97
LAKE ARROWHEAD									8.0	3		5	M44.0	-	-	-	M34.0	-		14					M 86.0	M 22	41.74
MITCHELL CAVERNS									-		-		3.7	-	T	-	T	0	1.0	0					M 4.7	M	9.95
MOJAVE												-	2.0	-		-									2.0	M	10.83
MOUNTAIN PASS		-		-		-			-	2			13.0	7	4.0	3	10.0	4	4.0	1	-	-	-	-	M 31.0	M 17	M 7.11
RANDSBURG													T	0	M .0	1	.5	0		1					.5	2	8.19

SEE REFERENCE NOTES FOLLOWING STATION INDEX

DAILY TEMPERATURES(°F)

CALIFORNIA
JULY 1982

STATION		DAY OF MONTH 1	2	3	4	5	6	7	8	9	10	11	12	13	14	15	16	17	18	19	20	21	22	23	24	25	26	27	28	29	30	31	AVERAGE
CALIFORNIA																																	
NORTH COAST DRAINAGE 01																																	
ANGWIN PAC UNION COL	MAX																																M
	MIN																																M
BIG BAR RANGER STATION	MAX	81	82	74	76	84	86	83	84	88	90	93	94	92	90	90	90	95	96	100	101	100	99	102	102	102	100	102	104	102	104	100	93.1
	MIN	56	57	44	50	46	50	47	46	50	51	52	52	52	56	55	46	53	51	54	54	50	53	54	54	55	55	54	54	59	56	54	52.3
CALISTOGA	MAX	76	75	82	78	84	89	89	82	89	94	95	97	97	99	100	91	87	83	86	88	89	93	94	92	87	88	92	94	100	101	100	90.0
	MIN	53	46	53	49	50	47	51	47	47	49	52	54	56	54	55	55	49	55	49	49	52	51	52	56	52	51	48	48	53	49	52	51.1
CALLAHAN	MAX	73	66	69	71	74	79	78	77	79	83	84	86	86	79	79	86	88	82	88	88	87	87	88	86	87	89	91	92	94	91	90	83.1
	MIN	47	52	37	45	47	46	47	40	48	48	51	51	51	47	44	41	52	51	51	51	49	49	52	51	49	49	48	54	54	55	52	48.7
CECILVILLE 5 SE	MAX	76	66	70	72	76	83	72	76	79	80	86	87	84	83	82	85	87	90	90	90	89	90	90	90	93	92	93	90	94	93	93	84.5
	MIN	50	49	41	46	49	49	49	49	39	38	46	47	47	46	46	45	43	43	47	49	45	48	49	48	47	46	47	46	51	49	50	46.6
CLOVERDALE 3 SSE	MAX	78	75	79	87	92	93	87	83	88	97	99	99	100	95	99	92	83	88	86	85	87	92	94	88	88	86	87	92	99	98	100	90.2
	MIN	50	54	55	44	58	58	51	50	58	61	62	63	55	56	52	53	49	55	52	50	52	51	54	55	55	48	49	47	44	50	47	52.8
COVELO	MAX	79	76	73	80	85	89	85	88	89	92	95	94	92	93	89	89	92	95	95	96	98	97	98	97	94	98	98	99	101	100	97	91.7
	MIN	53	48	41	42	43	45	49	44	48	52	51	53	54	58	49	45	50	48	50	47	50	51	53	51	50	48	50	49	56	52	48	49.3
CRESCENT CITY 1 N	MAX	68	63	66	64	66	67	66	66	70	68	66	63	72	70	67	67	63	58	58	60	69	69	69	59	60	61	62	63	65	66	65	65.0
	MIN	54	54	51	48	50	49	49	48	47	53	55	53	51	56	45	49	52	51	50	51	52	46	45	51	51	53	54	54	55	54	54	51.1
EUREKA WSO CI	R MAX	62	65	65	66	65	65	65	65	69	67	68	68	71	67	65	64	64	60	62	64	64	64	62	60	61	63	63	61	61	62	64	64.3
	MIN	54	52	49	51	53	51	52	48	51	55	55	58	57	55	51	49	52	52	50	52	51	49	50	51	53	53	54	54	53	52	51	52.2
FOREST GLEN	MAX	77	78	81	80	79	80	85	75	83	88	87	89	89	85	87	82	88	91	92	93	93	93	94	90	86	78	98	95	96	99	98	87.4
	MIN	49	52	50	49	47	43	45	45	45	47	49	48	49	47	45	43	42	44	44	49	47	50	49	48	49	48	48	42	49	49	50	47.1
FORT BRAGG	MAX	64	62	66	64	65	67	66	63	67	66	65	66	66	62	68	65	61	62	61	58	62	66	62	61	58	58	60	60	63	62	63	63.2
	MIN	53	53	50	51	49	49	47	47	50	52	53	50	51	54	52	47	49	48	49	49	50	49	52	51	51	50	51	52	49	51	47	50.2
FORT JONES RANGER STN	MAX	75	78	67	72	78	85	83	80	81	81	88	90	90	86	85	81	93	90	89	93	92	92	93	95	90	89	95	96	98	99	96	87.1
	MIN	48	53	39	42	57	48	48	45	39	45	50	54	51	47	56	48	47	50	50	47	47	48	51	51	50	50	51	49	53	53	51	49.0
FORT ROSS	MAX	68	67	65	66	67	68	65	66	69	69	70	68	71	70	70	70	63	64	64	65	63	65	65	60	63	65	65	65	65	67	68	66.3
	MIN	50	50	49	47	50	47	47	45	49	51	48	47	49	51	46	46	49	49	49	48	49	47	48	48	50	46	46	47	45	46	44	47.8
GRATON	MAX	78	75	84	76	82	86	83	80	85	94	94	90	90	89	93	81	79	77	77	75	78	82	84	77	74	76	80	81	82	87	87	82.5
	MIN	48	50	45	43	44	48	45	44	45	49	48	50	50	52	51	43	51	54	47	49	49	44	48	51	51	49	50	49	44	47	44	47.8
GRIZZLY CREEK ST PK	MAX	61	69	69	70	70	71	71	68	73	68	70	72	73	78	75	72	70	81	80	80	76	77	77	76	73	67	67	66	62	72	69	71.7
	MIN	53	52	48	47	45	49	52	49	50	53	53	57	58	58	53	50	51	53	49	49	53	45	45	48	53	54	53	54	55	53	52	51.4
HAPPY CAMP RANGER STN	MAX	80	80	85	88	90	81	83	79	82	89	90	91	92	84	84	82	87	93	92	95	93	91	84	83	95	95	96	97	96	100	97	88.8
	MIN	54	55	48	46	45	45	49	47	48	47	51	47	54	52	49	45	47	49	50	54	50	51	54	57	55	58	53	54	56	56	56	51.0
HEALDSBURG	MAX	77	84	80	84	89	88	81	89	95	93	95	95	100	98	97	87	83	82	83	85	90	91	87	82	82	86	89	94	97	96	99	89.0
	MIN	57	54	55	50	52	55	52	51	52	57	55	58	57	56	60	53	54	54	53	54	54	51	52	53	53	53	53	51	50	51	52	53.6
HILTS	MAX	72	68	65	64	70	81	75	73	76	83	81	83	80	72	69	82	87	87	89	87	85	81	86	90	89	92	94	96	98	90	85	81.6
	MIN	45	38	38	42	38	43	44	40	46	46	53	49	51	45	41	42	45	49	49	50	49	47	48	48	54	50	49	53	56	57	50	46.9
HOOPA	MAX																																M
	MIN																																M
KENTFIELD	MAX	68	81	79	77	82	90	87	80	87	89	86	90	93	94	91	87	70	80	80	80	79	81	80	76	75	77	78	80	80	82	86	82.1
	MIN	55	51	52	48	49	48	51	50	50	53	52	52	53	55	54	50	50	50	48	48	48	48	48	49	47	48	49	50	47	50	50	50.1
KLAMATH	R MAX	61	63	65	63	69	65	65	66	68	67	67	67	71	73	72	68	65	63	62	63	67	69	66	62	60	65	63	62	63	65	62	65.4
	MIN	55	53	48	48	52	49	49	45	50	52	57	57	58	59	50	47	51	52	53	52	53	49	49	51	53	55	55	56	55	55	54	52.3
LAVA BEDS NAT MONUMENT	MAX	68	71	61	65	67	70	76	72	73	75	79	82	83	80	76	72	80	83	85	87	86	85	86	84	86	86	90	90	89	95	92	79.8
	MIN	50	48	39	39	40	44	48	44	48	48	47	53	53	47	40	41	49	54	56	54	54	51	48	52	55	56	56	57	60	60	55	49.9
MOUNT HEBRON R S	MAX	67	73	60	68	67	71	78	78	79	75	81	82	82	81	81	70	79	84	86	87	86	86	86	85	87	88	88	91	91	92	89	80.6
	MIN	45	44	38	38	41	41	47	38	38	42	46	46	46	40	35	36	42	46	45	47	46	42	44	44	47	44	44	49	51	51	47	43.5
NAPA STATE HOSPITAL	MAX	70	76	77	76	82	81	80	84	86	85	81	88	86	89	86	79	72	78	78	79	78	78	77	73	72	74	75	82	81	80	84	79.6
	MIN	56	52	52	49	49	57	52	53	52	58	56	56	69	57	60	55	55	49	51	52	52	54	55	58	51	52	57	54	54	54	51	54.3
ORICK PRAIRIE CREEK PK	MAX	61	63	64	68	67	66	65	68	72	70	67	67	73	69	67	70	71	67	66	61	68	71	68	65	62	62	62	61	62	64	64	66.2
	MIN	53	50	42	42	44	45	45	40	46	45	55	56	66	60	62	40	48	50	49	50	50	41	42	49	51	52	53	54	54	53	52	49.6

SEE REFERENCE NOTES FOLLOWING STATION INDEX

DAILY TEMPERATURES(°F)

CALIFORNIA
JULY 1982

STATION		DAY OF MONTH 1	2	3	4	5	6	7	8	9	10	11	12	13	14	15	16	17	18	19	20	21	22	23	24	25	26	27	28	29	30	31	AVERAGE
ORLEANS	MAX	79	73	74	78	82	84	74	85	87	88	88	90	86	86	88	89	95	95	96	95	94	96	97	95	93	95	95	94	97	93	96	88.9
	MIN	57	56	52	48	47	51	48	46	53	55	54	54	55	54	52	49	52	56	54	53	52	51	54	52	52	55	54	55	55	57	54	52.8
PETALUMA FIRE STN 3	MAX	72	77	71	75	82	89	75	84	88	88	87	93	91	95	90	79	82	80	77	75	84	85	82	78	80	79	84	88	93	90	87	83.2
	MIN	54	51	49	46	45	44	49	45	46	51	50	51	51	52	51	45	45	53	51	50	50	46	48	51	50	50	50	48	48	48	47	48.8
POINT ARENA	MAX	65	65	67	67	67	68	67	69	67	67	67	67	67	69	68	68	65	65	64	62	66	68	68	69	63	62	61	62	62	62	64	65.6
	MIN	50	54	47	50	51	51	45	49	51	50	50	51	53	54	52	50	48	52	50	49	50	47	48	51	51	51	51	51	52	52	50	50.4
POTTER VALLEY P H	MAX	77	79	70	79	83	89	78	88	89	92	93	97	93	97	89	88	90	93	95	93	98	98	98	96	93	95		99	100	101	95	91.0
	MIN	56	54	46	46	46	52	49	47	50	52	54	56	56	57	55	48	53	52	52	52	51	55	56	55	52	51	52	52	55	55	54	52.3
RICHARDSON GROVE ST PK	MAX	75	75	72	72	80	77	84	82	81	82	86	81	83	84	75	78	84	87	90	92	90	90	94	94	94	89	90	89	82	86	84	83.9
	MIN	54	49	49	49	48	48	49	49	52	48	53	53	56	56	48	54	52	53	51	51	51	50	52	53	53	52	55	55	51	57	55	51.8
SAINT HELENA	MAX	72	82	78	83	88	91	83	88	94	90	91	93	97	96	98	80	80	86	86	88	88	89	86	86	81	86	87	94	91	92	93	87.6
	MIN	52	55	49	47	53	49	48	50	50	60	51	51	57	58	54	52	52	49	50	51	50	55	54	52	53	50	54	55	50	53	48	52.0
SAN RAFAEL	MAX																																M
	MIN																																M
SANTA ROSA	MAX	72	81	77	79	84	85	76	84	89	91	88	94	91	93	89	78	80	77	74	76	82	86	79	75	76	78	8	88	91	87	88	82.9
	MIN	52	53	51	48	50	54	51	50	51	55	53	55	54	56	57	50	52	53	51	50	50	48	51	50	50	51	51	51	49	49	49	51.5
SAWYERS BAR RANGER STN	MAX	76	78	67	71	75	81	83	76	83	83	88	90	91	85	83	87	89	93	93	95	93	94	94	95	96	96	97	96	96	93	90	87.3
	MIN	54	53	44	45	44	49	41	42	44	49	51	52	52	51	47	47	52	53	53	54	50	52	52	55	48	48	54	55	60	64	62	50.9
SCOTIA	MAX	59	66	67	67	68	67	66	65	67	74	73	69	71	73	68	64	67	72	72	71	70	69	70	67	64	61	6	63	61	62	61	67.0
	MIN	54	53	49	49	52	50	49	49	50	51	55	56	58	57	53	52	52	53	52	52	53	48	48	50	52	53	54	54	54	53	53	52.2
SHELTER COVE AVIATION	MAX																																M
	MIN																																M
SONOMA	MAX	70	81	78	78	85	90	87	89	91	90	93	97	96	97	97	89	80	91	91	92	93	90	89	89	83	87	8	95	95	91	94	88.9
	MIN	54	50	51	44	45	48	40	46	44	51	51	52	53	52	5	47	48	52	50	51	50	45	49	48	48	45	5	50	47	49	46	48.8
TRINITY RIVER HATCH	MAX																																M
	MIN																																M
TULELAKE	MAX	69	68	6	65	69	7	75	74	77	82	86	9	83	79	74	78	83	8	86	86	86	87	87	6	89	2	91	90	93	93	88	81.8
	MIN	50	47	40	39	39	40	48	42	42	45	49	47	47	39	37	37	44	4	46	47	46	43	45	47	44	45	48	49	52	51	48	44.8
UKIAH	MAX	78	77	72	76	83	90	78	87	88	88	89	94	91	92	88	89	89	91	95	93	97	97	96	2	92	5	97	96	100	98	93	89.7
	MIN	54	53	50	52	49	54	51	50	54	51	57	59	60	61	57	54	55	52	54	52	53	56	57	5	50	3	53	52	58	59	58	54.3
WARM SPRINGS DAM	MAX	77	77	81	74	83	92	87	81	89	93	95	95	96	96	00	92	83	83	83	83	84	89	91	6	82	2	86	90	99	96	98	87.8
	MIN	55	54	54	51	57	52	49	49	50	57	55	56	56	65	56	53	52	52	51	51	51	48	49	1	51	2	50	48	50	47	50	52.3
WEAVERVILLE RANGER STN	MAX	78	74	71	75	78	84	89	85	85	87	92	93	93	88	89	86	89	91	95	97	96	97	98	6	96	5	98	98	101	102	99	90.2
	MIN	53	52	38	42	40	45	43	39	45	45	48	48	47	45	44	41	41	40	44	47	44	45	47	45	45	42	44	46	47	50	45	44.7
WEED FIRE DEPARTMENT	MAX	70	65	60	67	69	72	79	74	74	75	82	84	83	84	78	74	77	84	86	89	87	86	86	6	88	7	89	90	94	95	84	80.6
	MIN	50	51	37	40	41	41	45	41	46	46	48	51	51	45	42	41	47	52	54	58	48	46	47	48	57	3	54	56	55	58	51	48.4
WILLITS 1 NE	MAX	70	70	69	74	79	84	82	82	81	86	84	89	87	87	86	82	87	86	90	86	93	94	91	0	86	7	88	91	93	91	86	84.9
	MIN	52	49	43	47	44	48	44	45	42	49	48	50	49	49	46	41	48	48	47	44	44	46	40	9	48	47	42	43	45	45	47	46.1
WILLOW CREEK 1 NW	MAX	80	83	75	75	82	85	89	78	88	90	92	91	94	91	90	86	92	97	98	00	99	98	100	2	00	7	98	98	91	99	94	91.4
	MIN	49	52	41	40	43	44	40	39	45	46	47	47	48	50	44	42	46	47	48	51	45	44	48	9	49	47	46	47	52	49	56	46.5
YREKA	MAX	78	76	67	73	75	79	83	82	81	84	90	91	90	88	82	80	84	90	91	94	94	93	91	1	94	4	95	88	97	99	96	86.8
	MIN	50	54	47	49	45	49	51	47	45	51	55	54	55	50	45	44	51	51	54	54	52	51	53	3	57	5	53	60	59	60	55	51.9
SACRAMENTO DRAINAGE 02																																	
ADIN RANGER STATION	MAX	59	57				68	68	67	70			78	78	75	79	81			86	85	86	87	87			0	89	92	95	96		M
	MIN	48	45				39	54	44	45			44	50	46	40	41			46	46	47	45	47			7	53	54	54	53		M
ALTURAS RANGER STATION	MAX	71	70	67	65	67	72	81	79	77	80	85	87	88	85	79	79	84	88	87	89	88	89	90	1	89	1	94	91	92	95	94	83.4
	MIN	36	41	36	37	38	37	53	41	40	41	45	42	45	40	42	40	43	43	41	37	39	44	45	4	42	5	52	51	50	46	46	42.6
AUBURN	MAX	69	75	78	75	78	83	87	82	86	90	91	94	94	96	95	93	83	86	90	93	94	95	95	6	93	1	94	95	97	98	101	89.3
	MIN	53	55	55	55	54	58	58	56	58	60	63	68	68	67	67	59	55	56	60	64	64	63	63	4	63	3	66	68	70	70	68	61.6
AUBURN DAM PROJECT	MAX	68	73	77	74	77	82	87	81	85	89	91	92	93	95	94	92	83	85	90	92	93	93	94	5	92	0	93	94	96	98	99	88.3
	MIN	52	53	51	52	51	56	58	54	57	59	61	65	65	63	66	57	51	55	58	59	61	61	58	9	57	1	64	64	66	66	63	58.8
BLUE CANYON WSMO	MAX	58	60	60	60	68	71	67	69	72	74	78	76	78	73	75	70	73	78	79	79	80	79	78	9	79	1	80	83	85	86	82	74.7
	MIN	46	46	45	46	46	5	53	51	55	57	53	60	59	60	59	56	55	56	59	58	63	60	59	1	62	1	64	63	66	65	61	56.9

SEE REFERENCE NOTES FOLLOWING STATION INDEX

DAILY TEMPERATURES(°F)

CALIFORNIA
JULY 1982

STATION		DAY OF MONTH 1	2	3	4	5	6	7	8	9	10	11	12	13	14	15	16	17	18	19	20	21	22	23	24	25	26	27	28	29	30	31	AVERAGE
BOWMAN DAM	MAX	58	60			63	68	71	68	70	73			80			75	72			80	80			80			82	81	83	86	87	M
	MIN	45	45			42	49	47	47	45	48			50			50	50			50	52			57			56	56	60	55	55	M
BROOKS FARNHAM RANCH	MAX	83		86	80	87	93	95		93	97	99	101	100		104	100	92	93	97	100	100		100	101	101	98	101	101	105	106	105	97.0
	MIN	56		53	53	52	54	59		52	58	61	62	63		61	55	53	51	53	53	52		54	55	50	51	57	55	57	56	56	55.3
BURNEY	MAX	76	67	65	69	71	75	80	79	78	81	86	90	90	87	88	83	81	83	84	86	86	88	90	88	87	89	88	90	92	95	93	83.4
	MIN	49	45	25	34	39	37	45	39	40	40	44	48	49	44	38	40	39	39	36	36	40	40	42	37	49	43	40	39	44	44	42	40.8
CANBY RANGER STATION	MAX	72	68	62	64	68	77	78	75	78	86	87	87	87	82	82	80	83	85	85	87	86	87	87	86	86	91	93	91	93	94	91	82.5
	MIN	51	47	45	42	40	40	54	46	44	46	50	51	51	43	42	40	44	46	44	40	42	44	48	46	44	44	50	52	53	50	47	46.0
CANYON DAM	MAX	69	66	66	66	72	75	76	74	75	81	82	85	82	83	85	86	80	81	83	84	85	86	85	85	85	85	87	87	89	90	89	80.8
	MIN	49	44	41	47	39	44	47	43	43	45	49	51	51	49	46	46	40	44	44	45	45	45	47	47	47	51	52	52	53	50	47	46.5
CHESTER	MAX	69	69	68	69	72	78	75	76	77	80	85	85	83	85	83	78	80	84	85	85	86	85	86	85	85	87	87	88	90	91	90	81.5
	MIN	50	41	38	45	36	39	45	40	39	41	45	47	45	47	40	43	37	37	35	37	38	39	43	40	41	46	47	48	46	44	41	41.9
CHICO UNIVERSITY FARM	MAX	73	76	82	85		88	88					86	94	96	100				92	93		95	96	94	93	92	95		98	98	98	M
	MIN	59	60	57	57		54	57					53	66	67	59				54	60		60	60	60	58	58	62		61	63	66	M
CLEARLAKE HIGHLANDS	MAX	75	74	78	70	80	85	89	80	89	91	93	95	98	95	99	91	90	90	94	97	98	99	98	99	97	96	98	98	100	102	104	91.7
	MIN	54	55	50	50	48	50	53	50	52	55	57	58	60	57	56	56	51	49	50	49	50	53	54	52	48	49	51	50	54	53	58	52.6
COLFAX	MAX	72	71	73	74	79	83	83	82	86	87	90	88	86	84	83	83	82	87	90	91	91	92	94	92	91	92	93	94	96	98	96	86.5
	MIN	49	51	52	54	50	55	60	55	55	58	61	60	57	60	58	61	57	56	58	62	61	62	65	64	60	61	63	67	65	65	64	58.9
COLUSA 2 SSW	MAX	73	79	76	81	87	88	87	87	92	95	97	98	97	97	94	93	86	90	93	92	95	94	95	92	90	95	94	99	99	97	96	91.2
	MIN	54	58	52	52	54	58	55	55	58	61	63	64	68	67	64	57	54	54	56	55	54	54	60	56	53	55	57	59	63	61	62	57.8
DAVIS 2 WSW EXP FARM	MAX	73	76	82	79	82	88	90	86	89	94	94	96	96	98	98	97	81	86	91	93	91	95	95	94	90	89	92	95	98	99	98	90.5
	MIN	57	54	53	49	51	55	55	51	53	58	61	59	61	60	66	56	52	53	53	53	51	52	55	52	51	51	54	53	56	55	55	54.7
DEER CREEK FOREBAY	MAX	62	65	68	67	68	72	76	75	78	80	83	85	81	91	87	83	77	81	85	87	86	88	87	86	87	88	89	88	92	93	93	81.5
	MIN	45	47	44	45	43	49	52	50	50	53	54	57	56	54	57	58	52	54	56	56	58	55	60	61	60	59	61	60	60	63	55	54.3
DE SABLA	MAX	61	64	67	68	77	74	78	77	79	82	85	87	85	87	85	88	87	85	88	85	87	88	89	87	93	88	88	90	92	93	91	83.1
	MIN	46	44	40	43	40	42	44	42	44	47	50	52	51	50	49	49	43	45	46	46	47	47	48	49	49	48	50	50	52	54	55	47.2
DOBBINS 1 S	MAX	77	75	75	76	82	84	83	84	87	90	92	89	94	94	91	87	86	91	94	92	95	94	95	93	92	94	95	95	96	98	96	89.2
	MIN	54	54	51	55	48	52	56	51	53	51	56	59	59	61	57	50	51	53	53	55	55	55	55	57	56	57	60	57	60	56	57	55.0
DOWNIEVILLE RANGER STA	MAX	67	70				76	78	79				88	86	82	89	84			86	88	82	89	91			90	90	90	90	94		M
	MIN	49	48				42	50	48				43	51	53	51	49			45	48	47	46	47			51	55	55	55	53		M
DUNSMUIR TRTMT PLANT	MAX	61	68	70	72	80	82	76	81	85	90	92	85	88	83	81	85	89	90	89	90	91	92	92	91	91	92	92	94	98	93	91	85.6
	MIN	56	55	43	43	45	48	51	48	50	52	56	66	55	58	58	57	47	48	50	51	51	53	56	50	50	48	48	52	56	56	57	52.1
EAST PARK RESERVOIR	MAX	78	80	82	78	79	82	84	88	85	90	92	100	98	100	99	92	81	85	92	94	99	97	100	95	93	90	88	95	98	100	100	90.8
	MIN	52	53	49	50	52	50	52	50	51	50	52	55	55	54	53	50	51	55	54	55	51	54	52	50	49	51	52	50	54	55	56	52.2
FAIRFIELD FIRE STN 2	MAX	76	75	86	82	84	90	96	84	93	96	97	97	99	101	103	98	82	85	92	93	93	96	96	94	86	86	92	94	100	100	100	91.8
	MIN	57	54	55	51	55	54	56	42	42	59	59	66	58	60	62	55	53	54	48	52	53	56	55	52	52	48	54	49	57	53	57	54.1
FOLSOM DAM	MAX	72	78	81	78	81	88	92	87	90	94	95	98	98	100	99	97	86	88	94	95	96	97	97	98	94	92	97	98	101	102	102	92.4
	MIN	56	55	55	54	55	59	60	57	58	58	63	63	65	65	66	59	54	54	60	59	55	56	61	59	57	55	56	60	65	63	63	58.9
GEORGETOWN RANGER STA	MAX	58	70	73	71	72	77	82	81	83	85	86	89	90	91	91	89	81	84	89	89	91	92	91	90	90	91	92	93	95	97	98	85.5
	MIN	46	47	44	44	43	49	49	49	49	51	55	56	57	57	57	51	51	54	55	56	57	56	59	59	59	59	59	61	60	62	60	53.9
GRASS VALLEY 2	MAX	64	69	71	70	71	76	79	77	78	81	83	86	85	88	88	80	78	81	85	87	92	91	90	90	89	90	91	92	92	93	95	83.3
	MIN	54	51	49	49	46	50	55	50	49	52	52	57	57	59	57	50	50	51	51	54	52	52	53	55	54	54	56	58	57	56	60	53.2
HARRISON GULCH R S	MAX	78	61	71	71	74	81	82	77	83	85	91	92	92	89	90	86	83	87	88	90	90	92	92	93	91	89	91	93	98	99	97	86.3
	MIN	51	52	55	45	46	46	47	48	53	57	59	59	54	56	54	54	40	40	46	46	45	47	46	45	44	41	44	47	50	51	55	49.1
HAT CREEK P H 1	MAX	76	70	70	70	74	78	84	84	80	84	89	90	91	90	89	85	84	86	88	90	89	92	93	93	91	92	91	92	94	98	96	86.2
	MIN	54	50	40	40	43	43	58	45	46	46	51	52	53	50	46	47	48	46	43	45	46	48	47	44	46	49	49	51	51	52	50	47.7
JESS VALLEY	MAX	58	55	58	59	64	70	68	61	74	77	79	80	76	74	71	71	77	79	80	79	80	80	81	81	80	85	83	83	86	85	82	74.7
	MIN	45	39	36	35	34	35	45	40	39	45	44	46	41	40	38	41	44	43	44	43	43	43	44	43	41	48	53	50	50	51	47	42.9
LAKEPORT	MAX	77	86	79	82	84	91	92	91	92	95	96	100	94	93	93	95	85	95	96	97	100	99	98	97	96	98	104	101	103	104	99	93.9
	MIN	48	48	53	45	46	53	49	48	50	53	55	58	60	68	57	59	48	45	43	50	51	51	51	54	52	55	58	51	56	55	53	52.4
LAKE SOLANO	MAX	75	74	78	77	78	87	86	78	86	90	91	95	94	97	95	92	84	83	90	92	92	93	92	91	91	90	92	94	95	99	98	88.7
	MIN	52	57	59	57	57	56	62	55	57	61	65	60	61	64	64	59	53	51	55	54	53	53	55	53	49	50	56	55	58	55	56	56.5
LAKE SPAULDING	MAX	62	68	68	68	73	73	77	77	80	82	87	85	88	88	88	83	83	88	88	88	90	90	89	89	88	91	92	92	98	97	94	84.0
	MIN	40	41	43	44	34	42	45	42	37	41	42	46	42	47	45	47	42	40	44	44	41	40	49	45	41	46	44	49	52	46	47	43.5

SEE REFERENCE NOTES FOLLOWING STATION INDEX

DAILY TEMPERATURES (°F)

CALIFORNIA
JULY 1982

STATION		DAY OF MONTH 1	2	3	4	5	6	7	8	9	10	11	12	13	14	15	16	17	18	19	20	21	22	23	24	25	26	27	28	29	30	31	AVERAGE
MANZANITA LAKE	MAX	60	56	56	58	60	66	70	68	69	71	76	79	81	77	78	74	71	74	76	78	79	80	79	79	79	80	80	80	82	85	84	73.7
	MIN	46	39	38	39	36	40	45	37	40	42	45	49	47	45	42	43	40	39	40	40	45	44	45	44	43	46	49	48	51	48	47	43.3
MARKLEY COVE	MAX	72	74	79	77	82	86	89	79	87	90	92	96	95	98	97	93	80	87	90	93	94	95	95	95	93	93	95	96	99	101	101	90.1
	MIN	56	54	58	50	55	55	56	54	55	58	65	60	67	61	64	53	51	53	55	53	55	53	57	55	52	54	57	56	57	57	58	56.4
MARYSVILLE	MAX	76	77	83	81	82	87	92	89	88	94	96	98	93	100	98	95	86	89	93	95	95	97	96	97	94	92	96	97	99	100	100	92.1
	MIN	57	57	57	56	56	60	59	57	59	62	63	65	67	66	67	59	55	57	60	58	56	61	60	57	55	55	60	63	65	62	62	59.8
MC CLOUD	MAX	78	58	65	68	68	76	80	74	79	82	88	89	89	86	87	81	86	84	87	89	88	91	91	91	89	89	91	92	95	97	93	83.9
	MIN	52	51	38	40	44	43	52	44	43	49	49	54	53	48	47	45	44	45	44	47	48	50	51	47	48	44	45	52	54	53	53	47.6
MINERAL	MAX	60	58	59	60	62	67	71	70	70	72	75	79	82	79	79	76	72	77	79	80	80	81	80	84	83	82	85	82	83	89	87	75.6
	MIN	46	42	34	40	35	38	39	37	38	46	44	46	45	45	43	42	38	35	38	38	38	39	41	40	40	44	45	45	45	44	43	41.1
MOUNT SHASTA WSO AP	MAX	59	63	66	67	73	79	72	76	77	81	83	82	82	78	74	79	81	84	85	85	88	88	88	87	86	88	89	92	93	90	88	80.7
	MIN	52	43	36	38	40	45	48	44	46	47	45	45	48	51	48	47	44	45	47	49	49	49	50	48	47	47	47	52	55	55	52	47.1
NEVADA CITY	MAX	66	67	72	77	72	76	79	79	80	83	85	87	85	89	88	85	80	83	85	86	88	88	90	90	89	89	87	89	90	93	95	83.6
	MIN	50	50	49	53	45	49	53	51	48	51	53	56	55	58	56	58	50	53	52	54	53	53	55	53	56	56	57	59	59	58	55	53.5
ORLAND	MAX																																M
	MIN																																M
OROVILLE DAM	MAX	73	77	80	78	80	86	89	85	88	92	94	97	91	98	99	94	86	90	94	96	96	96	97	97	95	93	96	97	100	101	102	91.5
	MIN	56	57	59	55	56	57	60	55	56	65	65	69	71	69	70	59	53	58	62	60	58	60	65	63	59	59	60	66	66	67	67	61.4
PARADISE	MAX	66	70	72	74	75	77	85	81	85	88	89	93	92	95	97	91	82	86	91	91	92	94	94	96	92	95	95	96	97	98	98	88.0
	MIN	53	54	55	55	56	58	61	56	60	60	63	67	69	69	68	61	57	59	61	66	64	65	65	65	64	69	68	68	68	71	68	62.7
PLACERVILLE	MAX	63	72	78	74	73	80	85	81	83	87	89	91	91	93	92	92	82	85	88	90	91	93	94	93	94	90	91	93	93	93	101	86.9
	MIN	49	51	48	49	47	46	57	49	50	50	54	57	57	56	52	55	49	51	52	53	53	54	56	58	56		56	60	60	59	55	53.3
PLACERVILLE IFG	MAX	72	75	72	70	74	83	84	83	87	84	86	92	98	93	93	91	80	85	91	93	93	94	94	90	90	94	95	94	98	100	98	87.9
	MIN	49	59	48	47	48	52	60	57	59	58	60	62	62	68	68	58	56	60	58	65	66	63	65	63	65	65	68	69	71	73	70	61.0
PORTOLA	MAX	72	72	79	69	75	88	77	78	78	88	88	81	85	87	82	83	83	89	87	88	90	88	87	89	89	89	90	92	95	93	90	84.2
	MIN	43	38	38	37	37	35	45	46	35	39	42	41	44	45	42	39	36	36	40	38	39	40	38	42	48	49	49	44	47	47	41	41.3
QUINCY	MAX	76	73	78	79	78	81	83	79	83	85	91	92	92	89	92	86	84	87	89	90	91	92	92	91	91	92	94	93	95	97	98	87.5
	MIN	52	48	40	44	36	43	50	45	38	40	42	48	48	49	45	45	44	39	39	41	41	39	43	43	41	49	49	47	51	47	40	44.1
RED BLUFF WSO AP	MAX	74	74	78	80	88	88	83	88	93	96	100	103	98	100	94	86	91	94	97	96	98	98	98	98	95	98	100	102	104	103	99	93.4
	MIN	60	63	55	58	58	62	63	55	63	65	66	69	68	72	70	64	58	59	63	61	63	62	65	63	58	61	64	65	68	68	67	63.1
REDDING FIRE STN	MAX	76	77	78	82	89	90	89	90	94	98	101	103	100	100	99	95	93	96	98	98	101	99	101	100	98	103	102	103	105	103	102	95.6
	MIN	59	62	49	52	58	57	62	53	57	59	65	65	62	72	70	68	55	54	56	59	57	58	58	57	55	56	59	62	61	64	62	59.5
SACRAMENTO FAA AP	MAX	72	79	76	80	85	87	81	87	91	92	94	92	97	95	94	78	83	89	90	90	93	93	92	88	86	92	92	95	97	96	94	88.7
	MIN	55	54	50	50	52	56	55	53	55	58	59	60	63	60	63	55	52	54	54	53	53	59	55	53	52	52	55	54	56	55	60	55.4
SACRAMENTO WSO CI	MAX	75	81	79	85	89	91	88	90	95	97	97	95	99	99	96	80	87	92	93	93	96	96	96	91	89	94	95	99	100	99	97	91.9
	MIN	59	57	58	55	58	62	60	58	60	63	63	64	66	65	65	59	56	57	58	56	56	62	60	56	55	56	60	59	63	61	65	59.7
SHASTA DAM	MAX																																M
	MIN																																M
SIERRA CITY	MAX	67	63	68	68	70	75	74	75	78	81	84	87	87	86	88	82	80	83	86	88	88	89	88	87	88	88	89	89	91	94	94	82.5
	MIN	48	43	42	46	41	49	44	45	46	49	50	54	52	55	52	49	49	49	51	50	52	50	54	55	54	57	58	56	60	54	49	50.5
SIERRAVILLE R S	MAX	68	68	70	68	69	75	80	74	76	82	82	90	91	87	88	82	80	84	87	88	87	89	89	86	88	88	90	90	92	94	92	83.0
	MIN	50	43	43	37	36	40	52	50	40	44	38	50	51	50	47	43	40	42	41	43	44	42	49	54	49	40	50	52	52	48	40	45.1
STONY GORGE RESERVOIR	MAX	[illegible]	[illegible]	[illegible]	[illegible]	[illegible]	[illegible]	[illegible]	[illegible]	[illegible]	[illegible]	[illegible]	[illegible]	97	100	[illegible]	[illegible]	[illegible]	[illegible]	[illegible]	[illegible]	[illegible]	[illegible]	[illegible]	[illegible]	[illegible]	[illegible]	[illegible]	[illegible]	[illegible]	[illegible]	101	[illegible]
	MIN	[illegible]	[illegible]	[illegible]	[illegible]	[illegible]	[illegible]	[illegible]	[illegible]	[illegible]	[illegible]	[illegible]	[illegible]	68	[illegible]	[illegible]	[illegible]	[illegible]	[illegible]	[illegible]	[illegible]	[illegible]	[illegible]	[illegible]	[illegible]	[illegible]	[illegible]	[illegible]	[illegible]	[illegible]	[illegible]	61	[illegible]
STRAWBERRY VALLEY	MAX	[illegible]	[illegible]	[illegible]	[illegible]	[illegible]	[illegible]	[illegible]	[illegible]	[illegible]	[illegible]	[illegible]	[illegible]	[illegible]	84	78	73	77	81	83	[illegible]	[illegible]	[illegible]	[illegible]	[illegible]	83	85	85	86	88	89	85	78.9
	MIN	[illegible]	[illegible]	[illegible]	[illegible]	[illegible]	[illegible]	[illegible]	[illegible]	[illegible]	[illegible]	[illegible]	[illegible]	[illegible]	53	48	48	44	46	45	[illegible]	[illegible]	[illegible]	[illegible]	[illegible]	50	51	[illegible]	52	53	[illegible]	50	47.5
TWIN LAKES	MAX	[illegible]	[illegible]	[illegible]	[illegible]	[illegible]	[illegible]	[illegible]	[illegible]	[illegible]	[illegible]	[illegible]	[illegible]	[illegible]	74	70	70	68	72	70	[illegible]	[illegible]	[illegible]	[illegible]	[illegible]	72	[illegible]	73	76	80	80	78	69.9
	MIN	[illegible]	[illegible]	[illegible]	[illegible]	[illegible]	[illegible]	[illegible]	[illegible]	[illegible]	[illegible]	[illegible]	[illegible]	[illegible]	42	40	40	42	40	42	[illegible]	[illegible]	[illegible]	[illegible]	[illegible]	48	46	48	45	45	50	50	41.5
VACAVILLE	MAX	[illegible]	[illegible]	[illegible]	[illegible]	[illegible]	[illegible]	[illegible]	[illegible]	[illegible]	[illegible]	[illegible]	[illegible]	[illegible]	98	97	91	82	89	99	[illegible]	[illegible]	[illegible]	[illegible]	[illegible]	87	90	96	98	98	100	102	90.9
	MIN	[illegible]	[illegible]	[illegible]	[illegible]	[illegible]	[illegible]	[illegible]	[illegible]	[illegible]	[illegible]	[illegible]	[illegible]	[illegible]	60	65	56	52	52	52	[illegible]	[illegible]	[illegible]	[illegible]	[illegible]	[illegible]	[illegible]	55	54	57	56	55	54.5
WHISKEYTOWN RES	MAX	[illegible]	[illegible]	[illegible]	[illegible]	[illegible]	[illegible]	[illegible]	[illegible]	[illegible]	[illegible]	[illegible]	[illegible]	[illegible]	[illegible]	2	91	88	89	[illegible]	[illegible]	[illegible]	[illegible]	[illegible]	[illegible]	[illegible]	[illegible]	[illegible]	[illegible]	[illegible]	[illegible]	102	[illegible]
	MIN	[illegible]	[illegible]	[illegible]	[illegible]	[illegible]	[illegible]	[illegible]	[illegible]	[illegible]	[illegible]	[illegible]	[illegible]	[illegible]	[illegible]	4	62	56	56	[illegible]	[illegible]	[illegible]	[illegible]	[illegible]	[illegible]	[illegible]	[illegible]	[illegible]	[illegible]	[illegible]	[illegible]	70	[illegible]
WILLIAMS	MAX	[illegible]	[illegible]	[illegible]	[illegible]	[illegible]	[illegible]	[illegible]	[illegible]	[illegible]	[illegible]	[illegible]	[illegible]	[illegible]	[illegible]	0	88	91	93	[illegible]	[illegible]	[illegible]	[illegible]	[illegible]	[illegible]	[illegible]	[illegible]	[illegible]	[illegible]	[illegible]	[illegible]	98	94.0
	MIN	[illegible]	[illegible]	[illegible]	[illegible]	[illegible]	[illegible]	[illegible]	[illegible]	[illegible]	[illegible]	[illegible]	[illegible]	[illegible]	[illegible]	9	56	58	59	[illegible]	[illegible]	[illegible]	[illegible]	[illegible]	[illegible]	[illegible]	[illegible]	[illegible]	[illegible]	[illegible]	[illegible]	57	60.2

SEE REFERENCE NOTES FOLLOWING STATION INDEX

DAILY TEMPERATURES(°F)

CALIFORNIA
JULY 1982

STATION		DAY OF MONTH 1	2	3	4	5	6	7	8	9	10	11	12	13	14	15	16	17	18	19	20	21	22	23	24	25	26	27	28	29	30	31	AVERAGE
WILLOWS 6 W	MAX	73	79	77	79	86	88	87	85	90	92	94	96	95	99	97	90	85	89	92	91	94	94	95	93	90	92	94	97	98	96	95	90.4
	MIN	57	60	52	50	52	57	54	51	59	60	61	66	66	65	64	55	52	56	58	55	57	59	61	57	52	55	59	59	65	63	70	58.3
WINTERS	MAX	78	78	85	82	83	90	93	88	91	95	96	100	98	102	100	100	88	89	94	97	95	97	97	96	94	93	95	100	99	101	100	93.4
	MIN	54	56	57	57	57	57	63	56	57	61	62	62	65	67	71	59	55	55	55	55	52	55	57	55	52	54	56	58	59	58	58	57.9
WOODLAND 1 WNW	MAX	76	79	88	83	84	90	95	89	92	97	99	102	97	103	101	101	88	92	97	98	96	100	99	99	96	95	99	100	102	105	104	95.0
	MIN	56	56	54	51	52	57	57	53	57	60	61	61	63	61	68	50	52	53	54	54	52	54	55	56	51	52	56	55	58	56	58	55.9
NORTHEAST INTERIOR BASINS 03																																	
BOCA	MAX	63	67	70	75	66	73	77	73	74	79	82	86	88	84	84	80	77	81	85	84	83	85	85	84	85	85	86	86	86	88	88	80.3
	MIN	43	40	32	40	31	37	44	45	30	34	37	39	37	40	36	36	30	37	36	35	35	34	45	48	40	42	48	46	45	42	35	38.7
BODIE	MAX	61	65	64	60	63	68	68	65	72	75	78	79	79	78	76	71	75	77	76	77	79	77	70	72	73	73	72	75	80	80	81	72.9
	MIN	33	29	26	33	33	28	35	41	29	33	35	34	33	33	34	28	27	37	34	33	35	36	35	50	40	40	49	41	40	38	37	35.1
BRIDGEPORT	MAX	69	76	70	73	76	77	76	84	80	85	88	90	86	86	84	79	83	85	85	87	89	90	88	87	86	84	85	87	89	91	90	83.4
	MIN	29	36	34	37	34	35	40	46	37	40	41	42	39	42	40	39	34	39	40	42	42	43	42	44	42	45	47	47	43	44	42	40.2
CEDARVILLE	MAX	70	69	65	68	68	71	77	77	76	78	83	87	90	86	82	76	80	84	88	89	87	88	86	86	88	91	93	85	88	93	92	82.0
	MIN	50	45	42	47	42	44	52	52	47	51	56	57	59	47	45	47	48	53	51	51	58	55	57	53	53	54	62	54	59	57	52	51.6
DONNER MEMORIAL ST PK	MAX	61	65	65	63	63	72	75	70	73	78	80	84	83	85	82	78	75	79	83	83	83	85	83	81	82	83	86	86	85	89	89	78.4
	MIN	41	38	35	40	31	34	37	45	32	37	38	42	38	41	39	40	36	35	39	37	38	36	45	49	42	45	51	48	48	44	40	40.0
DOYLE 4 SSE	MAX	72	75	73	74	78	84	81	80	86	89	92	93	91	89	88	83	88	91	92	92	93	93	93	92	91	95	92	92	97	98	96	87.8
	MIN	52	43	41	43	48	51	53	50	42	52	48	49	51	51	47	44	41	43	45	45	45	47	51	60	50	53	57	53	53	52	45	48.5
ECHO SUMMIT-SIERRA SKI R	MAX	46	55	59	53	55	62	63	62	63	66	70	72	73	72	73	70	66	69	72	72	73	74	75	74	72	73	76	73	77	80	79	68.4
	MIN	38	40	41	37	34	35	44	43	41	44	45	47	46	46	46	43	43	45	47	48	49	48	48	53	52	52	53	52	52	53	53	45.7
FORT BIDWELL	MAX	72	67	69	70	73	80	77	77	83	85	89	88	87	82	79	80	86	88	91	88	90	88	88	90	90	95	92	90	94	93	91	84.3
	MIN	51	45	39	41	40	41	52	47	46	46	51	52	51	44	40	43	45	48	49	47	50	48	50	51	52	53	61	52	55	56	52	48.3
MONO LAKE	MAX	70	74	75	70	71	70	74	76	80	83	86	88	87	85	83	80	83	84	86	89	86	85	83	85	83	84	78	81	88	90	91	81.5
	MIN	38	39	41	44	38	43	45	48	47	45	48	48	45	46	49	45	43	44	48	50	51	54	57	50	51	50	52	48	49	51	49	47.0
SAGEHEN CREEK	MAX	62	62	60	61	67	72	67	68	73	77	81	81	79	79	73	71	77	80	80	80	81	81	78	78	80	82	79	81	86	85	83	75.6
	MIN	43	36	35	35	28	33	45	47	27	32	33	39	32	37	39	41	30	30	34	34	33	32	43	44	39	41	45	41	42	37	32	36.7
SUSANVILLE AIRPORT	MAX	73	75	73	73	72	78	82	79	80	83	89	91	90	89	88	85	84	86	89	89	90	92	91	89	89	90	94	93	93	96	96	85.8
	MIN	53	46	45	51	41	44	42	49	45	46	52	55	49	51	46	46	42	45	45	44	46	50	49	48	49	47	50	50	51	50	48	47.6
TAHOE CITY	MAX	55	64	64	59	61	65	72	67	69	74	75	78	79	78	78	75	75	71	77	78	78	80	79	77	78	79	80	79	80	84	85	74.0
	MIN	43	42	37	39	34	40	46	48	38	41	40	46	43	45	41	46	40	40	43	42	43	42	53	52	47	49	53	49	50	48	44	44.0
TAHOE VALLEY FAA AP	MAX	66	71	64	66	69	77	72	77	80	80	80	81	83	84	79	82	79	79	82	84	84	84	84	83	83	82	83	83	90	90	86	79.6
	MIN	49	40	52	46	35	40	39	37	40	40	43	45	42	42	40	44	38	40	40	40	42	42	56	56	49	49	49	49	49	46	40	43.8
TERMO	MAX	65	64	64	66	71	78	73	74	79	84	87	87	86	82	81	80	83	88	86	86	87	87	86	87	87	90	88	89	93	92	89	81.9
	MIN	47	38	36	42	35	35	50	41	40	39	47	46	48	39	36	38	37	39	39	39	39	40	43	39	45	49	52	47	47	43	42	41.8
TRUCKEE RANGER STATION	MAX	61	64	66	63	63	69	74	74	70	76	79	83	84	81	81	77	74	79	83	82	81	84	82	79	82	82	84	84	85	87	87	77.4
	MIN	44	39	36	41	32	37	48	32	31	40	39	41	39	43	41	41	37	38	44	40	40	38	43	52	45	42	51	46	48	45	41	41.1
WOODFORDS	MAX	77	76	78	78	77	75	76	72	78	82	86	85	82	83	82	77	82	84	84	84	86	85	85	85	81	82	82	85	86	89	84	81.5
	MIN	48	49	52	49	50	49	47	53	44	49	48	54	54	49	52	49	49	48	53	50	54	53	59	49	53	52	51	54	52	56	49	50.9
CENTRAL COAST DRAINAGE 04																																	
BEN LOMOND 4	MAX	75	81	79	78	84	84	83	83	93	89	86	85	90	87	80	76	79	81	82	83	87	86	80	77	80	83	86	90	89	91	96	84.0
	MIN	54	51	46	48	45	47	50	47	46	48	50	49	52	51	50	49	52	53	49	52	49	46	49	52	52	46	48	48	48	46	47	49.0
BERKELEY	MAX	62	66	66	67	71	73	66	70	75	71	72	78	77	76	74	63	66	67	65	65	67	68	64	63	64	65	66	69	69	70	75	68.7
	MIN	55	56	54	52	54	55	55	55	55	56	57	57	57	56	57	54	57	56	55	54	54	54	55	53	53	53	53	53	52	52	54	54.6
GILROY	MAX	73	78	83	70	77	86	90	84	89	91	91	92	94	94	92	88	75	86	86	88	89	95	93	86	83	86	88	89	95	95	95	87.1
	MIN	58	57	52	49	49	53	53	53	51	54	56	54	56	54	55	50	51	55	55	54	53	52	52	52	53	56	56	56	56	55	53	53.6
HALF MOON BAY	MAX	61	66	65	65	65	67	63	65	65	63	64	65	66	66	64	67	67	69	68	67	64	66	65	61	61	61	59	62	61	61	62	64.2
	MIN	55	55	53	54	55	54	50	40	50	51	51	55	54	54	50	54	54	55	55	54	53	54	54	53	52	53	52	53	52	51	53	52.7
HOLLISTER 2	MAX	72	77	76	74	77	80	76	77	86	84	84	85	85	80	75	68	74	75	78	77	86	84	74	74	76	78	80	84	85	90	91	79.4
	MIN	55	52	50	46	46	51	51	52	47	51	52	51	53	53	53	46	45	53	51	52	47	48	50	51	49	49	52	52	52	49	51	50.3

SEE REFERENCE NOTES FOLLOWING STATION INDEX

DAILY TEMPERATURES (°F)

CALIFORNIA
JULY 1982

STATION		DAY OF MONTH 1	2	3	4	5	6	7	8	9	10	11	12	13	14	15	16	17	18	19	20	21	22	23	24	25	26	27	28	29	30	31	AVERAGE
KING CITY	MAX	76	81	75	79	82	86	83	84	89	86	87	91	88	86	86	75	83	83	84	84	87	88	82	80	82	82	84	88	87	89	92	84.2
	MIN	54	46	48	44	42	47	48	52	50	47	52	52	50	52	48	45	44	52	53	51	49	49	49	50	51	48	50	50	47	49	44	48.8
LIVERMORE	MAX	65	76	73	74	83	89	77	86	90	89	90	93	94	95	94	75	83	85	88	87	92	94	92	86	82	84	87	96	94	95	95	86.5
	MIN	54	53	49	51	49	49	52	49	50	53	53	53	57	55	59	51	51	53	52	51	50	54	52	52	51	51	51	52	54	51	54	52.1
LOS GATOS	MAX	71	76	74	74	79	87	78	83	88	87	84	89	89	93	92	83	82	81	81	80	89	88	88	85	78	78	81	89	89	89	89	83.7
	MIN	57	54	50	46	47	50	52	49	48	51	57	52	55	57	57	51	53	56	57	56	55	52	53	54	53	55	56	57	52	55	53	53.2
MARTINEZ WATER PLANT	MAX	73	82	79	80	87	92	80	88	94	93	95	96	97	98	95	79	81	86	86	85	89	92	88	81	83	87	90	94	92	96	95	88.2
	MIN	56	59	61	59	53	54	52	51	53	56	56	57	60	59	59	53	65	54	53	52	51	53	54	57	51	47	51	56	55	53	55	55.0
MONTEREY	MAX	64	68	65	63	65	68	63	66	68	67	63	72	69	63	64	64	66	67	65	63	64	64	64	64	62	62	62	61	59	60	66	64.5
	MIN	54	52	52	51	50	52	52	51	50	53	53	52	53	53	51	49	54	55	54	53	50	49	52	51	51	51	51	51	50	50	49	51.6
MORRO BAY FIRE DEPT	MAX	65	65	64	65	63	63	64	65	68	68	62	59	62	63	62	64	65	64	63	62	62	62	64	64	62	62	62	62	63	61	62	63.3
	MIN	52	50	49	48	49	53	53	49	52	52	52	50	51	53	52	53	54	53	53	52	50	49	53	53	52	51	53	52	52	51	50	51.5
MOUNT DIABLO JUNCTION	MAX	55	68	69	69	68	80	82	71	80	84	84	87	86	89	91	89	67	74	81	85	85	87	88	87	81	81	84	85	92	92	94	81.1
	MIN	48	48	48	46	47	58	53	49	59	60	61	66	66	61	68	51	47	48	60	60	63	66	63	61	59	61	61	69	67	72	71	58.6
MOUNT HAMILTON	MAX	63	65	63	60	69	73	73	72	77	78	83	83	85	81	80	78	71	76	78	79	85	82	81	80	78	81	83	85	88	92	90	77.8
	MIN	54	53	53	55	47	55	55	53	55	57	62	65	68	68	68	53	57	60	69	66	65	66	69	68	65	67	69	69	67	72	71	62.0
NEWARK	MAX	68	65	71	69	68	70	80	68	75	80	74	73	83	82	85	81	70	74	72	71	71	76	76	75	72	67	68	69	80	75	76	73.7
	MIN	59	58	60	56	59	60	59	59	61	60	58	61	61	63	65	59	58	60	59	57	57	58	59	57	56	56	56	56	56	57	60	58.7
OAKLAND MUSEUM	MAX	63	69	70	70	73	79	68	74	79	73	74	83	81	82	79	67	70	72	70	68	73	73	71	68	65	65	68	75	73	73	77	72.4
	MIN	57	57	56	54	56	57	58	56	57	57	57	58	58	57	61	56	57	58	57	56	55	57	56	55	56	55	55	54	55	54	56	56.4
PALO ALTO	MAX	73	66	75	74	71	77	84	74	77	85	80	78	82	84	74	89	75	75	74	66	72	76	76	74	74	70	73	72	86	75	74	76.0
	MIN	53	51	48	45	47	50	52	47	51	47	48	55	51	56	61	50	47	55	56	51	50	50	53	55	52	51	46	50	48	50	42	50.6
PASO ROBLES	MAX	83	85	83	83	86	85	88	88	93	91	97	98	100	98	86	80	86	89	94	99	102	99	97	88	91	93	94	101	105	107	106	92.7
	MIN	47	49	41	43	49	49	49	54	45	51	54	55	53	54	51	50	42	47	48	49	45	48	49	52	46	48	54	54	54	55	52	49.6
PASO ROBLES FAA AP	MAX	84	85	84	86	89	88	90	90	95	96	98	100	101	97	89	81	89	92	96	102	102	101	93	92	94	95	97	103	105	108	107	94.5
	MIN	50	52	54	50	47	50	51	57	49	55	56	55	56	57	54	53	45	53	55	54	50	52	52	55	51	52	57	58	58	56	55	53.2
PINNACLES NAT MONUMENT	MAX	72	80	81	75	79	85	88	87	85	92	93	96	95	97	94	93	81	86	87	95	96	100	96	94	94	95	96	96	102	103	107	91.0
	MIN	50	45	52	40	41	48	47	51	45	48	50	50	52	51	53	43	47	47	47	44	44	50	46	53	43	47	51	55	56	51	53	48.4
PISMO BEACH	MAX	70	73	71	76	77	71	67	67	71	73	75	77	65	66	70	69	63	69	70	70	70	70	71	73	70	70	66	70	65	70	75	70.3
	MIN	51	55	50	50	48	50	51	52	47	48	54	50	54	53	53	54	52	53	51	53	52	49	52	52	54	53	53	53	52	53	50	51.7
PRIEST VALLEY	MAX	78	83	77	80	84	88	86	87	91	92	94	97	97	96	95	86	85	93	96	98	97	98	96	94	95	97	96	99	102	104	103	92.4
	MIN	48	48	50	41	41	45	48	54	43	46	48	51	56	50	52	49	40	42	49	48	48	46	53	52	53	50	55	57	53	53	50	49.0
REDWOOD CITY	MAX	71	66	74	72	73	74	89	72	83	86	85	85	85	89	90	83	84	78	79	80	79	80	87	79	80	79	77	82	89	86	83	80.6
	MIN	56	55	56	56	48	48	60	49	52	53	53	56	56	59	57	53	52	50	56	54	53	52	57	58	55	56	53	56	52	55	52	54.1
RICHMOND	MAX	68	73	75	72	73	72	73	70	74	75	69	76	75	76	76	68	68	70	70	69	67	65	66	66	63	63	65	66	64	66	72	69.8
	MIN	56	55	56	54	56	56	56	55	56	57	56	57	58	58	58	55	56	56	55	54	53	55	55	53	54	54	53	53	54	53	55	55.2
SALINAS 3 E	MAX	67	72	71	68	69	71	71	69	73	71	71	73	71	70	69	67	70	69	70	70	74	69	68	68	68	68	68	69	67	69	71	69.7
	MIN	50	51	54	51	52	54	55	52	49	54	56	55	55	54	52	52	56	58	58	56	52	52	54	54	50	54	54	53	51	51	51	53.4
SALINAS FAA AP	MAX	67	73	71	68	68	71	76	70	71	69	64	70	70	67	67	65	67	67	67	67	67	66	64	64	64	63	65	66	65	65	67	67.5
	MIN	52	50	51	48	50	52	52	50	46	50	51	51	51	50	48	46	49	51	50	49	49	47	47	47	46	46	47	49	46	48	47	48.9
S F RICHMOND SUNSET	RMAX	66	67	70	70	67	67	66	66	69	68	64	65	68	66	68	66	64	69	67	68	69	63	64	63	63	62	63	59	58	59	65	65.5
	MIN													57	55	58	54	52	55	50	53	53	52	53	51	53	52						M
SAN FRANCISCO WSO AP	RMAX	62	68	68	65	69	77	65	75	73	69	70	84	77	79	75	61	69	68	67	66	70	71	73	71	67	65	66	71	68	66	70	69.8
	MIN	56	56	53	54	55	52	56	54	52	56	54	53	54	55	54	53	55	55	54	53	54	52	51	52	52	54	53	52	51	51	52	53.5
SAN FRANCISCO WSO CI	RMAX	61	63	65	62	67	69	63	67	67	62	62	74	70	73	68	60	63	63	60	59	60	61	62	60	58	58	59	65	59	59	64	63.3
	MIN	54	54	54	53	53	54	54	52	53	54	52	53	53	53	53	52	54	54	53	52	51	53	52	51	52	51	51	51	50	50	52	52.5
SAN GREGORIO 2 SE	MAX	62	67	66	65	66	70	64	67	69	67	64	75	71	71	71	63	70	70	67	66	68	68	68	68	61	62	64	65	66	64	67	66.8
	MIN	54	54	44	51	52	53	53	54	43	46	53	53	52	55	44	43	54	54	55	52	51	50	52	51	51	52	51	51	50	51	43	50.7
SAN JOSE	MAX	69	75	72	71	75	83	82	79	84	81	82	84	86	89	89	82	77	77	77	76	82	82	83	78	76	73	76	86	85	81	83	79.8
	MIN	57	56	53	52	52	56	56	54	55	57	57	57	58	57	61	54	57	59	60	56	56	55	56	54	55	57	55	56	55	56	54	55.9
SAN LUIS OBISPO POLY	MAX	70	70	78	78	76	78	76	80	76	88	80	78	79	84	78	74	76	73	74	72	75	80	84	75	75	75	73	81	81	83	83	77.7
	MIN	50	49	50	48	49	50	55	53	49	52	51	52	53	52	52	54	53	53	54	52	51	49	49	52	53	53	54	53	54	52	52	51.7
SANTA CRUZ	MAX	67	71	76	76	78	77	74	78	78	79	81	76	74	74	71	69	72	71	73	73	74	75	74	69	69	72	74	75	75	77	77	74.1
	MIN	56	52	49	49	49	51	51	53	50	51	55	53	56	56	53	53	54	54	53	54	53	52	53	53	53	50	54	54	51	52	54	52.5

SEE REFERENCE NOTES FOLLOWING STATION INDEX

DAILY TEMPERATURES(°F)

CALIFORNIA
JULY 1982

STATION		DAY OF MONTH 1	2	3	4	5	6	7	8	9	10	11	12	13	14	15	16	17	18	19	20	21	22	23	24	25	26	27	28	29	30	31	AVERAGE
UPR SAN LEANDRO FILTER	MAX	60	62	70	67	67	73	79	67	64	77	73	73	85	80	85	78	64	70	71	70	71	75	76	70	68	66	66	70	80	73	76	71.8
	MIN	55	55	51	50	51	53	52	55	52	53	55	56	57	56	55	53	55	57	56	56	53	51	53	53	52	53	53	53	52	52	53	53.6
WATSONVILLE WATERWORKS	MAX	65	68	73	76	75	74	71	75	73	77	77	73	76	74	71	70	67	71	69	69	69	71	72	68	68	69	72	74	71	74	77	71.9
	MIN	57	51	51	49	49	54	54	52	52	51	55	54	55	55	54	52	54	57	56	55	53	52	53	53	54	52	54	54	50	52	50	53.0
WOODSIDE FIRE STN 1	MAX	66	76	75	72	80	89	85	89	89	88	89	89	92	101	95	87	81	82	83	82	85	85	86	86	82	82	84	89	89	86	91	85.0
	MIN	55	53	45	46	48	56	53	44	47	48	53	53	52	55	53	51	46	52	53	52	52	48	52	51	52	49	50	51	48	51	47	50.5
SAN JOAQUIN DRAINAGE 05																																	
ANTIOCH PUMPING PL 3	MAX	74	75	82	78	80	86	92	84	87	92	92	95	94	97	98	96	83	84	87	88	89	91	92	89	85	86	88	92	95	97	95	88.5
	MIN	55	54	54	52	50	52	57	52	51	54	59	56	61	60	64	54	51	53	51	50	48	51	53	52	47	48	54	56	56	53	56	53.7
ASH MOUNTAIN	MAX	66	81	86	85	83	84	90	90	89	92	94	96	99	100	98	99	96	94	95	96	98	97	99	104	102	99	98	99	100	102	103	94.0
	MIN	50	57	62	60	55	58	64	63	62	64	65	68	70	69	68	66	61	63	66	69	70	70	70	71	69	71	72	72	72	72	73	65.9
AUBERRY 1 NW	MAX	75	81	77	79	81	87	86	84	88	90	92	94	95	94	95	89	93	91	92	94	94	95	96	95	93	94	96	98	99	100	100	90.9
	MIN	51	57	62	57	55	60	63	63	63	65	66	69	71	70	71	66	62	65	67	70	70	69	73	74	70	70	73	72	75	75	76	66.8
BAKERSFIELD WSO AP R	MAX	87	94	90	90	89	95	98	96	97	100	101	105	107	106	106	102	97	97	102	105	104	104	106	106	103	102	104	103	105	108	108	100.5
	MIN	66	69	65	67	63	69	74	69	69	71	73	77	78	79	78	79	68	69	73	72	78	74	78	80	77	75	77	79	78	81	79	73.7
BALCH POWER HOUSE	MAX	75	80	78	78	78	85	85	85	87	88	89	93	93	93	94	93	92	90	91	92	92	94	96	97	97	98	93	95	97	98	98	90.1
	MIN	49	56	61	55	58	58	61	64	61	64	65	67	66	67	68	67	63	62	65	67	68	68	69	74	70	70	72	71	72	73	72	65.3
BUTTONWILLOW	MAX	80	85	89	88	86	88	92	92	92	93	96	98	100	102	100	102	96	94	94	96	99	97	96	102	101	95	96	99	101	103	105	95.4
	MIN	50	60	61	56	56	59	62	64	60	59	64	68	66	67	70	64	58	62	63	67	64	63	67	68	64	66	67	68	66	71	69	63.5
CALAVERAS BIG TREES	MAX	51	69	70	62	69	73	78	75	76	79	81	83	81	85	85	83	79	81	84	85	84	85	86	84	86	85	86	85	86	91	92	80.0
	MIN	46	48	43	47	40	42	49	51	46	48	50	52	52	52	52	52	50	47	49	53	52	50	52	55	56	55	57	56	56	57	55	50.6
CAMP PARDEE	MAX	70	79	83	77	81	88	93	87	89	96	95	98	96	100	100	98	86	89	93	96	96	96	98	96	94	93	97	99	100	101	102	92.5
	MIN	55	58	54	55	54	54	59	58	59	59	61	62	66	67	69	59	56	56	58	61	60	64	65	60	58	57	61	66	66	65	66	60.3
CHERRY VALLEY DAM	MAX	69	70	67	68	73	78	77	76	81	82	84	87	88	87	86	80	82	85	87	87	88	88	88	86	88	88	88	91	94	95	94	83.3
	MIN	48	47	49	44	48	52	53	50	52	53	55	55	56	56	55	52	52	55	56	58	57	59	64	58	59	60	61	61	61	59	57	54.9
COALINGA	MAX																																M
	MIN																																M
CORCORAN IRRIG DIST	MAX	81	88	86	85	87	92	93	91	94	95	97	100	101	100	101	99	96	94	96	100	97	101	102	100	98	97	98	98	100	101	99	95.7
	MIN	57	58	63	55	54	58	61	62	56	58	60	64	66	63	65	65	58	60	61	62	61	60	65	69	64	63	65	65	65	67	64	61.7
DENAIR 3 NNE	MAX																																M
	MIN																																M
ELECTRA POWER HOUSE	MAX	78	83	81	80	86	90	90	88	93	94	98	97	99	99	99	97	90	92	96	96	96	97	98	97	96	96	98	100	102	103	103	93.9
	MIN	56	53	49	52	49	55	56	54	52	54	56	63	57	58	64	55	50	51	54	54	52	57	55	61	56	54	58	58	59	59	55	55.4
FIVE POINTS 5 SSW	MAX	80	85	80	82	85	91	91	90	93	92	94	99	99	98	99	98	87	90	97	100	96	98	98	98	92	94	98	98	100	101	99	93.6
	MIN	65	56	60	59	55	56	60	60	54	65	65	60	64	63	66	62	60	62	53	61	66	59	62	69	62	64	63	65	64	65	62	61.5
FRESNO WSO AP R	MAX	82	88	83	86	87	93	94	91	95	97	98	102	101	100	102	95	94	95	98	100	100	101	102	101	98	101	100	102	103	104	106	96.7
	MIN	57	58	64	58	57	61	65	64	62	65	66	68	68	70	71	65	58	62	64	66	64	64	69	73	66	66	69	70	71	72	68	65.2
FRIANT GOVERNMENT CAMP	MAX	69	83	89	83	86	89	94	94	92	96	98	99	102	102	101	102	96	94	97	99	100	101	102	102	102	101	101	102	102	105	106	96.4
	MIN	53	54	56	54	50	51	57	60	55	55	58	60	64	64	64	62	53	53	56	59	58	58	59	62	61	61	60	64	65	65	63	58.5
GLENNVILLE	MAX	75	82	80	77	76	82	83	84	86	86	89	92	91	93	92	91	87	89	90	91	90	93	95	93	92	91	92	92	92	98	96	88.4
	MIN											49	52	52	53	52	53	42	48	51	50	54	53	54	54	54	57	61	56	56	60	57	M
GRANT GROVE	MAX	43	55	62	60	56	59	67	66	65	70	71	75	76	75	75	75	71	73	76	76	75	74	76	77	75	76	73	75	77	82	84	70.6
	MIN	34	40	43	42	38	42	45	46	45	47	48	50	50	52	50	50	47	48	50	50	52	52	52	54	55	55	53	53	56	59	57	48.9
HANFORD 2 S	MAX	71	81	87	82	83	85	91	92	88	92	94	94	99	97	98	100	95	91	92	96	98	95	99	99	100	95	97	95	96	96	98	92.8
	MIN	57	57	51	56	56	60	60	61	59	61	64	67	65	63	67	63	56	59	60	64	62	59	65	62	61	62	64	69	63	64	62	61.3
HETCH HETCHY	MAX	57	70	72	67	69	74	78	77	76	80	81	84	84	86	85	84	79	81	85	75	86	86	86	85	85	85	85	85	87	91	93	80.6
	MIN	48	49	47	49	45	49	50	53	49	50	52	52	52	55	56	55	50	51	52	54	56	55	56	60	58	58	59	59	60	60	58	53.5
HUNTINGTON LAKE	MAX	55	60	59	56	58	64	63	63	66	67	72	72	72	72	72	72	69	72	72	72	72	73	75	75	72	72	72	73	78	80	79	69.3
	MIN	34	38	40	41	37	42	41	45	42	43	44	45	44	46	44	46	41	43	45	44	46	47	48	54	50	51	50	48	52	52	49	44.9
KERN RIVER P H 1	MAX	88	93	94	91	93	94	99	100	98	100	102	102	106	105	105	106	101	100	104	100	106	104	104	107	105	105	102	104	107	108	108	101.3
	MIN	64	66	67	68	66	64	69	70	69	70	72	75	73	74	76	74	71	71	70	74	75	75	79	78	76	76	79	78	79	80	79	72.8
KERN RIVER P H 3	MAX	80	88	86	84	82	90	90	90	90	93	95	100	99	96	97	94	98	98	99	96	97	99	102	99	100	98	95	99	98	104	103	94.8
	MIN	48	56	54	54	52	54	60	60	60	62	65	66	66	62	68	62	65	58	58	67	67	65	70	70	68	66	70	66	64	68	64	62.4

SEE REFERENCE NOTES FOLLOWING STATION INDEX

DAILY TEMPERATURES(°F)

CALIFORNIA
JULY 1982

STATION		DAY OF MONTH 1	2	3	4	5	6	7	8	9	10	11	12	13	14	15	16	17	18	19	20	21	22	23	24	25	26	27	28	29	30	31	AVERAGE
LEMON COVE	MAX	73	83	88	86	85	87	92	93	91	95	96	97	101	101	100	102	97	94	96	98	100	99	100	102	102	100	100	101	98	100	102	95.5
	MIN	56	59	61	56	52	61	61	61	59	60	61	68	64	64	65	65	55	55	61	62	63	63	69	68	63	64	66	65	68	70	69	62.4
LINDSAY	MAX	80	86	86	83	85	89	91	90	92	94	96	99	100	98	100	94	92	93	95	97	96	98	99	99	98	96	97	98	100	101	101	94.3
	MIN	52	55	59	54	53	56	59	60	55	57	58	62	61	63	63	63	56	56	59	59	62	57	64	63	59	61	62	65	65	67	66	59.7
LODGEPOLE	MAX	46	61	67	63	59	60	66	67	65	69	71	75	77	74	74	75	71	74	75	75	74	74	76	73	76	77	74	75	79	83	82	71.2
	MIN	31	36	35	39	36	38	42	44	40	42	44	44	44	47	45	44	38	41	44	41	46	48	41	49	47	50	51	48	48	48	47	43.2
LODI	MAX	74	81	79	78	84	89	87	86	91	90	92	94	92	94	94	88	88	86	88	87	91	91	92	91	85	86	88	91	95	95	92	88.4
	MIN	50	53	51	50	52	54	55	53	54	52	58	59	62	60	61	53	50	53	52	52	51	55	52	51	50	49	54	56	58	55	59	54.0
LOS BANOS	MAX	70	82	89	80	84	89	93	89	91	95	95	98	100	102	98	99	83	91	93	97	96	97	100	95	95	95	95	99	98	102	104	93.4
	MIN	58	54	56	52	54	58	62	58	56	63	64	64	67	66	67	60	51	55	58	58	56	63	62	61	57	58	60	63	65	62	63	59.7
LOS BANOS DET RESV	MAX	68	79	84	81	79	87	92	86	89	93	94	97	98	100	97	99	83	88	93	96	96	94	99	93	94	93	95	98	98	102	103	91.9
	MIN	58	54	59	54	58	62	66	63	61	67	65	68	69	69	73	63	53	57	65	60	59	69	65	64	57	60	61	67	70	69	70	63.1
MADERA	MAX	91	89	90	93	92	93	93	91	92	95	98	100	100	101	99	101	92	92	95	97	98	98	100	100	99	98	98	100	101	102	105	96.5
	MIN	52	54	56	56	54	53	61	59	58	60	62	64	63	66	67	59	55	58	60	63	64	57	64	70	65	60	64	68	69	60	59	60.6
MARICOPA	MAX																																M
	MIN																																M
MERCED MUNICIPAL AP	MAX	80	85	83	83	88	93	98	89	94	95	96	98	99	100	99	98	89	92	94	95	96	98	98	94	96	92	96	97	100	101	100	94.1
	MIN	55	55	57	51	52	56	61	58	55	54	59	61	64	66	66	62	54	56	55	60	59	55	63	64	59	62	65	63	61	61	59	59.0
MODESTO	MAX	78	85	85	81	87	94	88	91	95	95	97	96	99	98	99	87	90	92	94	92	96	97	95	92	91	94	95	97	101	100	102	93.0
	MIN	58	56	56	53	55	58	59	57	57	63	63	64	65	64	68	58	55	56	57	57	57	59	61	59	57	57	61	65	62	61	63	59.4
NEWMAN	MAX	86	86	86	84	90	95	95	92	96	96	100	99	102	101	102	99	98	98	97	95	98	99	99	95	94	95	97	100	102	103	104	96.2
	MIN	56	55	54	50	52	57	60	58	55	58	60	62	64	61	66	56	54	57	56	58	57	58	60	58	56	56	60	64	62	60	60	58.1
NEW MELONES DAM	MAX	67	78	83	79	81	86	90	88	88	92	95	97	97	99	98	98	91	90	93	97	95	96	98	96	96	96	97	98	99	101	103	92.3
	MIN	48	52	51	52	49	54	55	57	52	53	57	63	59	57	60	51	61	67	54	55	52	54	57	69	78	55	61	62	59	58	54	57.0
NORTH FORK RANGER STA	MAX	52	60	62	76	78	70	72	74	74	90	92	93	96	91	90	83	86	90	86	89					98	96	96	96	92	100	102	84.6
	MIN	52	53	54	54	48	58	57	60	63	56	56	60	58	70	70	68	66	54	64	63	60	58	62	66	62	62	64	62	62	66	62	60.3
ORANGE COVE	MAX	69	80				86	92	93	92			98	100	101	99	101			95	97	99	98	100			101	96	99	100	102		M
	MIN	52	57				52	60	60	60			56	62	64	64	63			55	59	59	59	63			62	64	64	65	67		M
PORTERVILLE	MAX	73	83	88	87	85	86	92	94	91	94	96	97	101	100	100	102	98	93	95	97	99	98	100	101	100	97	97	99	98	101	107	95.1
	MIN	56	60	60	57	57	56	63	63	61	62	63	67	68	68	69	68	62	61	65	65	67	63	67	69	68	67	68	71	71	72	71	64.7
POSEY 3 E	MAX	69	[illegible]	71	72	74	[illegible]	74	75	[illegible]	76	7[illegible]	[illegible]	[illegible]	80	[illegible]	[illegible]	[illegible]	[illegible]	84	[illegible]	[illegible]	85	[illegible]	84	85	84	85	86	87	83	90	80.1
	MIN	49	[illegible]	[illegible]	48	50	[illegible]	[illegible]	47	[illegible]	48	[illegible]	[illegible]	[illegible]	[illegible]	[illegible]	[illegible]	[illegible]	[illegible]	[illegible]	[illegible]	[illegible]	[illegible]	[illegible]	[illegible]	[illegible]	[illegible]	[illegible]	[illegible]	[illegible]	[illegible]	[illegible]	[illegible]
SALT SPRINGS PWR HOUSE	MAX	70	71	72	71	75	79	79	78	81	83	85	86	88	88	89	86	84	86	88	88	86	88	89	89	88	89	90	91	96	96	96	84.7
	MIN	50	51	49	51	46	45	56	55	57	53	56	60	60	63	63	55	55	56	61	63	64	61	60	64	63	60	65	63	62	61	67	57.9
SAN LUIS DAM	MAX	65	76	83	77	79	86	91	84	83	92	94	95	98	96	96	94	74	85	92	93	94	96	99	93	90	90	91	96	96	101	100	89.6
	MIN	58	58	59	56	56	60	62	61	62	64	66	67	68	68	69	57	52	58	60	63	64	66	67	64	57	58	65	67	65	73	74	62.7
SONORA R S	MAX	77	81	77	79	84	89	87	87	88	91	95	94	98	95	96	88	89	93	95	97	95	96	97	96	96	96	98	99	102	104	102	92.3
	MIN	52	52	53	46	52	56	57	50	53	51	59	59	60	59	55	51	52	55	56	55	54	59	62	59	61	62	62	61	60	58	64	56.3
SO ENT YOSEMITE N P	MAX	64	66	63	66	75	77	75	75	75	79	81	85	83	85	85	81	79	79	82	83	85	84	85	87	82	83	81	84	85	90	90	79.8
	MIN	42	45	46	39	40	50	47	47	45	45	49	48	50	51	53	51	41	42	46	49	52	51	51	55	55	54	55	55	55	59	55	49.1
STOCKTON WSO AP	MAX	78	85	82	82	90	95	89	91	96	97	99	101	101	100	100	86	88	92	96	95	97	99	97	93	91	94	96	99	103	102	101	94.0
	MIN	56	54	55	53	55	55	58	56	56	61	62	63	65	62	66	60	54	56	56	55	54	59	60	56	56	54	58	62	61	58	62	58.0
STOCKTON FIRE STA 4	MAX	71	77	83	78	80	87	92	84	89	93	93	95	97	98	97	96	84	87	89	91	90	95	96	94	90	88	90	92	96	99	98	90.0
	MIN	59	53	54	52	54	51	58	55	55	59	60	61	65	66	62	58	53	56	56	55	53	56	56	54	54	52	57	60	57	58	62	56.8
TEHACHAPI	MAX																																M
	MIN																																M
TEJON RANCHO	MAX	82	82	83	85	88	90	90	90	91	92	93	98	99	98	99	99	98	98	95	97	97	99	101	99	98	95	97	98	99	103	102	94.7
	MIN	50	51	52	54	55	55	60	62	63	64	64	65	74	71	73	74	70	66	64	65	70	72	75	7[illegible]	69	72	73	72	71	78	78	66.3
THREE RVRS EDISON PH 1	MAX	84	84	87	83	85	90	92	92	91	93	95	100	99	99	100	99	93	93	97	98	98	97	101	10[illegible]	101	98	99	100	101	102	103	95.4
	MIN	50	56	56	56	54	53	60	62	58	60	62	63	64	65	67	63	61	62	63	64	65	65	66	67	66	67	69	67	68	69	69	62.5
TIGER CREEK P H	MAX	71	74	76	74	78	83	89	82	85	87	91	90	93	92	92	91	85	89	90	92	92	92	92	9[illegible]	92	90	93	96	94	100	100	88.3
	MIN	53	52	48	52	47	51	54	54	51	52	55	57	57	57	57	55	51	5[illegible]	56	56	56	55	58	6[illegible]	59	52	62	60	60	60	60	55.2
TRACY CARBONA	MAX	73	72	85	78	78	8[illegible]	92	87	89	93	94	96	96	98	96	98	85	8[illegible]	91	93	92	95	96	9[illegible]	91	89	91	92	97	99	100	90.5
	MIN	55	52	55	49	48	5[illegible]	56	57	53	56	53	54	59	59	6[illegible]	54	51	5[illegible]	52	53	50	48	55	5[illegible]	52	51	5[illegible]	56	57	55	5[illegible]	53.7

SEE REFERENCE NOTES FOLLOWING STATION INDEX

DAILY TEMPERATURES(°F)

CALIFORNIA
JULY 1982

STATION		DAY OF MONTH 1	2	3	4	5	6	7	8	9	10	11	12	13	14	15	16	17	18	19	20	21	22	23	24	25	26	27	28	29	30	31	AVERAGE
TRACY PUMPING PLANT	MAX	73	80	76	75	87	92	81	90	94	95	97	95	99	98	97	81	87	91	93	92	95	96	95	90	87	89	90	98	99	100	98	90.6
	MIN	59	56	58	54	56	58	58	55	60	62	59	61	67	63	65	57	56	57	58	57	56	62	58	56	55	55	57	60	67	61	69	59.1
VISALIA	MAX																																M
	MIN																																M
WASCO	MAX	85	90	90	87	88	93	95	95	96	97	98	101	102	103	102	99	97	96	98	99	99	99	103	101	99	99	101	100	102	104	104	97.5
	MIN	57	60	62	59	57	60	60	65	62	62	65	68	69	68	68	68	59	62	65	68	67	65	69	68	67	68	69	68	67	70	67	64.8
YOSEMITE PARK HEADQTRS	MAX	63	70	70	69	75	77	80	80	81	84	88	88	88	89	90	93	85	87	88	89	90	91	91	90	93	92	93	91	94	98	97	85.6
	MIN	48	48	46	46	45	50	49	55	52	52	52	53	50	52	58	56	51	52	55	54	54	57	58	59	58	55	59	62	62	64	62	54.0
SOUTH COAST DRAINAGE 06																																	
ALPINE	MAX	83	85	88	88	85	88	88	89	89	92	93	94	95	96	92	88	89	91	96	103	99	96	97	90	90	95	94	94	95	95	95	92.0
	MIN	49	54	52	53	51	56	53	58	56	58	59	61	59	61	60	56	51	52	60	68	69	70	62	67	61	65	65	63	66	69	68	59.7
AVALON PLEASURE PIER	MAX	72	72	68	70	70	68	68	68	71	72	74	70	69	70	72	70	72	70	72	74	76	76	75	77	73	74	76	75	77	80	77	72.5
	MIN	55	58	59	57	57	58	58	59	56	57	56	57	58	57	58	58	60	60	57	57	62	61	61	57	60	61	62	62	63	63	64	59.0
BIG BEAR LAKE	MAX	70	82	74	72	72	73	73	73	78	80	82	84	82	83	81	81	80	82	81	83	85	84	80	77	76	78	75	78	84	84	86	79.1
	MIN	34	37	37	38	42	38	41	43	37	40	40	41	39	43	41	43	44	45	43	43	51	53	49	53	48	54	49	48	49	49	49	43.9
BURBANK VALLEY PMP PLT	MAX	82	86	85	84	82	89	85	87	91	92	96	93	94	95	90	85	88	90	95	99	102	97	97	95	94	96	96	93	95	94	98	91.8
	MIN	52	57	60	57	59	56	56	57	58	57	59	60	59	59	60	60	61	59	59	60	63	62	67	64	62	63	64	64	64	67	65	60.3
CACHUMA LAKE	MAX	78	82	84	86	82	82	88	89	85	90	91	93	93	95	88	89	83	87	88	88	93	95	98	93	90	90	94	93	96	101	101	89.8
	MIN	54	49	52	49	47	53	49	51	50	51	50	51	51	51	52	52	49	50	49	49	50	47	51	51	51	52	52	53	54	51	53	50.8
CAMPO	MAX	83	87	87	87	83	91	90	90	91	95	99	100	100	99	99	94	96	94	99	100	101	101	94	94	93	95	94	95	97	99	98	94.4
	MIN	45	41	41	42	39	40	47	47	42	44	42	42	49	46	47	48	49	49	51	54	55	57	59	58	58	62	59	52	55	60	62	49.7
CANOGA PARK PIERCE COL	MAX	81	85	86	84	82	86	87	89	91	95	98	97	96	97	90	89	91	93	98	103	102	101	99	96	102	99	99	100	100	99	98	94.0
	MIN	48	51	52	50	51	50	52	53	53	52	54	53	59	57	55	57	56	54	53	57	59	58	60	58	57	58	60	59	61	60	59	55.4
CHULA VISTA	MAX	73	70	71	72	71	73	74	74	73	73	73	72	74	74	73	72	71	74	79	85	82	77	78	75	74	76	77	80	82	80	77	75.1
	MIN	54	57	60	61	61	57	63	62	60	64	62	62	63	61	62	63	62	62	59	60	64	64	65	62	66	65	65	63	64	65	66	62.1
CORONA	MAX	82	86	86	87	82	88	88	89	90	92	95	94	94	94	91	87	88	92	97	103	99	98	97	93	93	97	96	95	95	96	96	92.3
	MIN	51	54	55	55	55	53	55	56	54	55	57	57	55	58	57	58	56	58	57	60	59	66	66	64	62	64	64	62	65	65	64	58.6
CULVER CITY	MAX	78	81	80	72	78	82	79	78	80	84	83	83	78	82	80	82	81	79	83	86	89	85	82	85	80	83	84	83	85	88	86	81.9
	MIN	58	62	60	62	59	58	62	59	59	58	59	62	62	61	61	64	66	62	60	62	62	62	66	64	63	62	64	64	65	66	66	61.9
CUYAMACA	MAX	58	70	73	74	73	70	82	83	76	77	81	86	86	87	86	84	84	83	85	85	89	91	90	83	82	84	80	81	82	92	94	81.6
	MIN	43	44	39	38	36	39	43	42	41	40	49	38	50	49	59	54	50	49	52	42	48	52	53	54	53	52	50	50	49	53	52	47.2
DRY CANYON RESERVOIR	MAX	70	85	86	85	82	88	89	92	92	95	95	96	98	97	98	93	90	92	94	99	104	103	101	102	101	99	97	100	97	101	102	94.3
	MIN	44	47	49	48	45	46	48	49	49	49	48	51	51	51	52	46	46	48	49	49	58	58	58	57	58	55	54	58	58	60	57	51.5
EL CAJON	MAX	83	84	86	87	81	85	87	88	86	90	88	91	90	89	86	83	83	87	92	103	96	91	102	88	88	92	93	94	95	92	90	89.4
	MIN	53	55	60	58	61	55	60	60	59	59	57	61	59	56	61	63	61	61	61	61	65	67	62	66	65	65	65	63	63	66	66	61.1
EL CAPITAN DAM	MAX	78	85	87	89	88	90	90	89	91	91	94	95	97	97	98	92	88	89	94	100	107	101	95	100	93	92	97	95	97	98	97	93.4
	MIN	51	51	52	52	50	48	55	52	48	54	57	55	53	51	53	57	58	56	58	62	61	62	63	65	62	62	62	61	62	64	65	56.8
ELSINORE	MAX	89	90	93	93	90	94	92	92	95	97	105	101	101	100	98	96	97	97	101	105	105	103	100	101	101	99	100	102	102	101	102	98.1
	MIN	55	55	57	57	57	55	50	58	55	57	57	59	57	62	58	55	58	59	59	66	66	68	64	68	68	66	68	66	67	64	67	60.6
ESCONDIDO 2	MAX	79	84	85	84	82	85	86	86	84	88	90	88	90	91	88	84	83	82	87	95	97	96	95	92	89	93	90	90	90	91	90	88.2
	MIN	54	54	58	57	59	54	58	58	55	54	56	59	57	58	58	61	60	60	61	61	63	64	66	65	63	65	65	63	62	65	64	59.9
FONTANA KAISER	MAX	82	86	86	86	83	89	88	88	90	92	98	96	96	97	93	88	90	92	98	102	100	99	98	96	96	98	96	94	97	98	99	93.3
	MIN	48	53	53	53	54	52	54	53	53	55	58	54	54	56	53	58	53	55	57	59	66	66	66	65	63	65	64	63	65	66	65	58.0
HENSHAW DAM	MAX	68	79	82	83	83	78	85	84	84	86	90	95	94	93	95	90	89	92	89	93	96	97	97	93	89	93	85	92	92	94	95	88.9
	MIN	40	45	43	41	39	45	48	46	44	47	48	49	48	45	48	48	47	50	52	59	61	63	59	60	58	60	59	53	57	61	61	51.1
IDYLLWILD FIRE DEPT	MAX	72	76	78	77	74	81	79	78	83	85	88	87	89	89	89	86	86	86	86	89	90	89	85	83	84	75	83	85	91	88	91	83.9
	MIN	37	44	42	41	41	42	49	48	45	48	48	51	49	50	49	50	53	53	53	55	57	53	57	56	59	60	53	54	57	58	56	50.6
JULIAN WYNOLA	MAX	77	81	83	80	78	85	83	85	87	89	95	93	94	95	90	86	89	89	93	97	96	95	89	88	91	83	89	91	93	94	95	88.8
	MIN	41	45	44	43	46	46	50	50	47	51	51	53	54	52	52	51	51	54	56	58	59	63	62	61	60	51	60	55	61	64	64	53.4
LAGUNA BEACH	MAX	79	81	79	70	71	72	73	72	71	77	77	77	73	72	72	73	74	74	77	80	80	80	78	76	77	80	85	79	86	84	79	76.7
	MIN	52	55	55	60	55	55	55	55	56	54	55	54	61	60	61	61	62	62	58	57	60	59	64	61	61	65	62	58	61	60	63	58.6
LA MESA	MAX	78	81	82	84	79	82	84	85	83	84	82	84	86	84	82	78	78	83	88	96	94	89	91	89	83	82	89	89	89	87	84	84.8
	MIN	54	57	59	58	57	56	56	59	59	58	60	60	58	58	59	59	59	58	57	56	64	64	64	64	63	62	64	62	64	63	62	59.8

SEE REFERENCE NOTES FOLLOWING STATION INDEX

DAILY TEMPERATURES(°F)

STATION		1	2	3	4	5	6	7	8	9	10	11	12	13	14	15	16	17	18	19	20	21	22	23	24	25	26	27	28	29	30	31	AVERAGE
LOMPOC	MAX	73	73	76	76	73	73	76	70	76	72	71	72	74	67	74	68	71	74	70	69	71	73	73	69	70	71	69	72	74	74	76	72.3
	MIN	53	52	53	52	46	52	52	54	51	48	51	51	52	51	52	53	54	53	50	52	51	49	51	52	52	52	52	50	49	52	51	51.4
LONG BEACH WSO AP	R MAX	77	80	78	78	74	81	82	83	81	85	83	83	85	82	74	76	81	82	89	94	91	83	88	84	85	89	90	90	84	80	83	83.1
	MIN	58	62	62	62	62	58	60	60	61	60	62	63	63	64	62	64	64	65	61	63	66	66	68	66	66	66	66	67	67	67	68	63.5
LOS ANGELES WSO AP	R MAX	73	76	73	71	76	73	72	71	74	78	76	74	[illegible]	73	75	74	74	73	77	80	81	81	83	79	74	77	78	78	76	82	78	75.8
	MIN	58	61	61	61	61	60	59	60	60	61	63	62	[illegible]	62	61	63	62	63	62	[illegible]	64	65	66	65	65	65	65	65	66	67	67	62.8
LOS ANGELES CIVIC CTR	R MAX	78	80	78	78	78	83	80	81	83	84	87	86	82	83	80	[illegible]	[illegible]	80	84	89	92	89	90	86	81	86	86	83	87	88	87	83.5
	MIN	59	63	62	60	62	60	61	61	62	64	[illegible]	[illegible]	63	63	[illegible]	[illegible]	[illegible]	[illegible]	64	[illegible]	67	69	69	67	67	67	68	68	68	69	67	64.5
MONTEBELLO	MAX	80	82	84	82	80	88	84	86	87	86	92	90	88	88	86	86	84	86	90	94	97	96	96	94	90	92	92	92	92	91	92	88.6
	MIN	56	60	60	58	58	58	62	60	62	62	58	[illegible]	56	62	63	62	64	64	[illegible]	66	63	66	70	68	68	66	68	66	70	69	68	62.8
MT WILSON 2	MAX	[illegible]	69	71	[illegible]	69	71	71	70	76	78	81	82	82	81	79	77	80	81	82	84	86	86	83	80	81	82	79	85	91	93	96	79.4
	MIN	44	53	[illegible]	[illegible]	60	[illegible]	54	54	57	[illegible]	64	[illegible]	[illegible]	[illegible]	[illegible]	58	[illegible]	63	[illegible]	[illegible]	67	69	71	65	64	65	63	64	69	74	72	61.9
NEW CUYAMA FIRE STA	MAX	80	86	[illegible]	[illegible]	[illegible]	[illegible]	88	87	[illegible]	91	91	98	97	97	[illegible]	89	[illegible]	93	96	96	[illegible]	98	96	97	97	97	97	96	[illegible]	103	101	92.9
	MIN				[illegible]		42					[illegible]	[illegible]	[illegible]	[illegible]	[illegible]	[illegible]		[illegible]	[illegible]	[illegible]			53	60	48	58	60	61	65	54	45	M
NEWPORT BEACH HARBOR	MAX	[illegible]	70	[illegible]	[illegible]	71	[illegible]	[illegible]	[illegible]	[illegible]	71	71	[illegible]	[illegible]	[illegible]	[illegible]	71	71	[illegible]	[illegible]	75	75	[illegible]	[illegible]	[illegible]	74	73	74	[illegible]	75	77	[illegible]	[illegible]
	MIN	[illegible]	60	[illegible]	[illegible]	[illegible]	[illegible]	[illegible]	[illegible]	[illegible]	[illegible]	[illegible]	63	[illegible]	[illegible]	[illegible]	[illegible]	64	64	[illegible]	[illegible]	[illegible]	[illegible]	[illegible]	[illegible]	64	64	64	64	[illegible]	67	[illegible]	[illegible]
OAK GROVE RANGER STN	MAX	[illegible]	84	86	[illegible]	[illegible]	91	[illegible]	[illegible]	[illegible]	[illegible]	[illegible]	[illegible]	[illegible]	[illegible]	[illegible]	[illegible]	[illegible]	[illegible]	[illegible]	[illegible]	[illegible]	[illegible]	103	94	90	96	[illegible]	94	98	98	[illegible]	93.8
	MIN	[illegible]	46	[illegible]	[illegible]	[illegible]	45	[illegible]	[illegible]	[illegible]	[illegible]	[illegible]	[illegible]	[illegible]	[illegible]	[illegible]	[illegible]	47	45	54	[illegible]	[illegible]	[illegible]	[illegible]	[illegible]	53	60	58	56	45	48	49	50.8
OCEANSIDE MARINA	MAX	[illegible]	68	[illegible]	[illegible]	[illegible]	[illegible]	[illegible]	[illegible]	[illegible]	[illegible]	70	[illegible]	[illegible]	[illegible]	[illegible]	[illegible]	[illegible]	[illegible]	74	[illegible]	[illegible]	[illegible]	74	[illegible]	[illegible]	[illegible]	[illegible]	75	74	73	[illegible]	71.6
	MIN	[illegible]	57	[illegible]	[illegible]	[illegible]	60	[illegible]	[illegible]	[illegible]	[illegible]	[illegible]	[illegible]	[illegible]	[illegible]	64	[illegible]	[illegible]	64	[illegible]	[illegible]	[illegible]	[illegible]	[illegible]	[illegible]	66	[illegible]	[illegible]	60	64	66	68	62.3
OJAI	MAX	[illegible]	80	[illegible]	[illegible]	[illegible]	82	[illegible]	[illegible]	84	88	[illegible]	[illegible]	[illegible]	[illegible]	[illegible]	[illegible]	84	[illegible]	[illegible]	[illegible]	[illegible]	[illegible]	[illegible]	[illegible]	[illegible]	[illegible]	[illegible]	[illegible]	91	[illegible]	[illegible]	87.1
	MIN	[illegible]	50	[illegible]	[illegible]	[illegible]	[illegible]	47	[illegible]	[illegible]	[illegible]	50	[illegible]	[illegible]	[illegible]	[illegible]	[illegible]	[illegible]	[illegible]	[illegible]	[illegible]	[illegible]	[illegible]	[illegible]	[illegible]	[illegible]	[illegible]	53	[illegible]	[illegible]	[illegible]	[illegible]	[illegible]
OXNARD	MAX	[illegible]	74	[illegible]	[illegible]	[illegible]	[illegible]	[illegible]	[illegible]	[illegible]	[illegible]	[illegible]	[illegible]	[illegible]	[illegible]	[illegible]	[illegible]	74	[illegible]	[illegible]	[illegible]	76	[illegible]	[illegible]	[illegible]	[illegible]	[illegible]	[illegible]	[illegible]	[illegible]	80	78	74.9
	MIN	[illegible]	55	[illegible]	[illegible]	[illegible]	[illegible]	[illegible]	[illegible]	[illegible]	[illegible]	[illegible]	[illegible]	[illegible]	[illegible]	58	[illegible]	[illegible]	[illegible]	[illegible]	[illegible]	[illegible]	[illegible]	[illegible]	[illegible]	[illegible]	[illegible]	[illegible]	[illegible]	[illegible]	[illegible]	61	57.6
PALOMAR MT OBSERVATORY	MAX	[illegible]	73	[illegible]	[illegible]	[illegible]	[illegible]	75	[illegible]	[illegible]	[illegible]	[illegible]	84	[illegible]	[illegible]	[illegible]	[illegible]	[illegible]	[illegible]	[illegible]	86	[illegible]	[illegible]	[illegible]	[illegible]	[illegible]	81	81	[illegible]	[illegible]	[illegible]	88	[illegible]
	MIN	[illegible]	52	[illegible]	[illegible]	[illegible]	[illegible]	[illegible]	[illegible]	[illegible]	[illegible]	[illegible]	[illegible]	[illegible]	[illegible]	[illegible]	[illegible]	[illegible]	[illegible]	[illegible]	[illegible]	61	[illegible]	[illegible]	[illegible]	[illegible]	[illegible]	[illegible]	[illegible]	[illegible]	[illegible]	61	57.4
PASADENA	MAX	[illegible]	88	[illegible]	[illegible]	[illegible]	[illegible]	[illegible]	[illegible]	[illegible]	[illegible]	[illegible]	[illegible]	[illegible]	[illegible]	[illegible]	[illegible]	[illegible]	[illegible]	[illegible]	[illegible]	[illegible]	[illegible]	[illegible]	[illegible]	[illegible]	[illegible]	[illegible]	[illegible]	[illegible]	93	94	89 8
	MIN	[illegible]	58	[illegible]	[illegible]	[illegible]	[illegible]	[illegible]	[illegible]	58	[illegible]	[illegible]	[illegible]	[illegible]	[illegible]	[illegible]	[illegible]	[illegible]	[illegible]	[illegible]	[illegible]	[illegible]	[illegible]	[illegible]	[illegible]	[illegible]	[illegible]	[illegible]	[illegible]	[illegible]	67	65	61 4
POMONA CAL POLY	MAX	[illegible]	84	[illegible]	[illegible]	[illegible]	[illegible]	[illegible]	[illegible]	[illegible]	[illegible]	[illegible]	[illegible]	[illegible]	[illegible]	[illegible]	[illegible]	[illegible]	[illegible]	[illegible]	[illegible]	[illegible]	[illegible]	[illegible]	[illegible]	[illegible]	[illegible]	[illegible]	[illegible]	[illegible]	90	92	89 9
	MIN	[illegible]	52	[illegible]	[illegible]	[illegible]	[illegible]	[illegible]	[illegible]	[illegible]	[illegible]	[illegible]	[illegible]	[illegible]	[illegible]	[illegible]	[illegible]	[illegible]	[illegible]	[illegible]	59	[illegible]	[illegible]	[illegible]	[illegible]	[illegible]	[illegible]	[illegible]	[illegible]	[illegible]	62	62	57 2
RAMONA FIRE DEPT	MAX	[illegible]	83	[illegible]	[illegible]	[illegible]	[illegible]	[illegible]	[illegible]	[illegible]	[illegible]	[illegible]	[illegible]	[illegible]	[illegible]	[illegible]	[illegible]	[illegible]	[illegible]	[illegible]	[illegible]	[illegible]	[illegible]	[illegible]	[illegible]	[illegible]	[illegible]	[illegible]	[illegible]	[illegible]	95	95	92 1
	MIN	[illegible]	47	[illegible]	[illegible]	[illegible]	[illegible]	[illegible]	[illegible]	[illegible]	[illegible]	[illegible]	[illegible]	[illegible]	[illegible]	[illegible]	[illegible]	[illegible]	[illegible]	[illegible]	[illegible]	[illegible]	[illegible]	[illegible]	[illegible]	[illegible]	[illegible]	[illegible]	[illegible]	[illegible]	64	64	54 6
REDLANDS	MAX	[illegible]	87	[illegible]	[illegible]	[illegible]	[illegible]	[illegible]	[illegible]	[illegible]	[illegible]	[illegible]	[illegible]	[illegible]	[illegible]	[illegible]	[illegible]	[illegible]	[illegible]	[illegible]	[illegible]	[illegible]	[illegible]	[illegible]	[illegible]	[illegible]	[illegible]	[illegible]	[illegible]	[illegible]	[illegible]	[illegible]	94 1
	MIN	[illegible]	50	[illegible]	[illegible]	[illegible]	[illegible]	[illegible]	[illegible]	[illegible]	[illegible]	[illegible]	[illegible]	[illegible]	[illegible]	[illegible]	[illegible]	[illegible]	[illegible]	[illegible]	[illegible]	[illegible]	[illegible]	[illegible]	[illegible]	[illegible]	[illegible]	[illegible]	[illegible]	[illegible]	[illegible]	[illegible]	58 5
RIVERSIDE FIRE STN 3	MAX	[illegible]	89	[illegible]	[illegible]	86	[illegible]	[illegible]	92	88	[illegible]	[illegible]	[illegible]	[illegible]	[illegible]	92	[illegible]	[illegible]	[illegible]	98	[illegible]	[illegible]	[illegible]	99	[illegible]	[illegible]	[illegible]	[illegible]	96	98	100	100	94 9
	MIN	[illegible]	56	[illegible]	[illegible]	[illegible]	[illegible]	[illegible]	58	53	[illegible]	[illegible]	[illegible]	[illegible]	[illegible]	60	[illegible]	[illegible]	[illegible]	59	[illegible]	67	[illegible]	69	[illegible]	[illegible]	[illegible]	[illegible]	65	67	68	[illegible]	61 0
RIVERSIDE CIT EXP STN	MAX	[illegible]	85	[illegible]	[illegible]	85	[illegible]	[illegible]	88	88	91	[illegible]	[illegible]	[illegible]	[illegible]	[illegible]	[illegible]	[illegible]	[illegible]	[illegible]	[illegible]	[illegible]	[illegible]	96	[illegible]	[illegible]	[illegible]	[illegible]	92	95	95	96	91 8
	MIN	[illegible]	54	[illegible]	[illegible]	[illegible]	[illegible]	[illegible]	55	54	55	[illegible]	[illegible]	[illegible]	[illegible]	[illegible]	[illegible]	[illegible]	[illegible]	[illegible]	[illegible]	[illegible]	[illegible]	66	[illegible]	64	[illegible]	[illegible]	64	64	65	66	58 8
SAN BERNARDINO CO HOSP	MAX	[illegible]	90	[illegible]	[illegible]	[illegible]	[illegible]	[illegible]	93	94	98	[illegible]	[illegible]	[illegible]	[illegible]	[illegible]	[illegible]	[illegible]	[illegible]	[illegible]	[illegible]	105	[illegible]	100	[illegible]	[illegible]	[illegible]	[illegible]	[illegible]	[illegible]	[illegible]	[illegible]	97 6
	MIN	[illegible]	57	[illegible]	[illegible]	[illegible]	[illegible]	[illegible]	60	58	61	[illegible]	[illegible]	[illegible]	[illegible]	[illegible]	[illegible]	[illegible]	[illegible]	[illegible]	[illegible]	68	[illegible]	70	71	[illegible]	[illegible]	[illegible]	[illegible]	[illegible]	[illegible]	[illegible]	62 8
SANDBERG WSMO	//R MAX	[illegible]	75	[illegible]	[illegible]	[illegible]	[illegible]	[illegible]	[illegible]	[illegible]	81	[illegible]	[illegible]	[illegible]	[illegible]	[illegible]	[illegible]	[illegible]	[illegible]	[illegible]	[illegible]	[illegible]	[illegible]	[illegible]	[illegible]	[illegible]	[illegible]	[illegible]	[illegible]	[illegible]	[illegible]	[illegible]	82 7
	MIN	[illegible]	55	[illegible]	[illegible]	[illegible]	[illegible]	[illegible]	[illegible]	[illegible]	60	[illegible]	[illegible]	[illegible]	[illegible]	[illegible]	[illegible]	[illegible]	[illegible]	[illegible]	[illegible]	[illegible]	[illegible]	[illegible]	[illegible]	[illegible]	[illegible]	[illegible]	[illegible]	[illegible]	[illegible]	[illegible]	62 5
SAN DIEGO WSO AP	MAX	[illegible]	75	[illegible]	[illegible]	[illegible]	[illegible]	[illegible]	[illegible]	[illegible]	80	[illegible]	[illegible]	[illegible]	[illegible]	[illegible]	73	73	[illegible]	[illegible]	[illegible]	[illegible]	[illegible]	[illegible]	[illegible]	77	[illegible]	80	80	80	78	[illegible]	[illegible]
	MIN	[illegible]	64	[illegible]	[illegible]	[illegible]	[illegible]	[illegible]	[illegible]	[illegible]	66	[illegible]	[illegible]	[illegible]	[illegible]	[illegible]	66	66	[illegible]	[illegible]	[illegible]	[illegible]	[illegible]	[illegible]	[illegible]	69	[illegible]	70	70	70	68	[illegible]	[illegible]
SAN GABRIEL FIRE DEPT	MAX	[illegible]	83	[illegible]	[illegible]	[illegible]	[illegible]	[illegible]	[illegible]	88	88	[illegible]	[illegible]	[illegible]	[illegible]	[illegible]	86	86	[illegible]	90	96	[illegible]	[illegible]	[illegible]	[illegible]	89	[illegible]	92	90	101	92	[illegible]	[illegible]
	MIN	[illegible]	53	[illegible]	[illegible]	[illegible]	[illegible]	[illegible]	[illegible]	57	57	[illegible]	[illegible]	[illegible]	[illegible]	[illegible]	62	62	60	59	61	63	[illegible]	[illegible]	[illegible]	64	[illegible]	65	63	66	66	[illegible]	[illegible]
SAN JACINTO RANGER STN	MAX	[illegible]	90	[illegible]	[illegible]	[illegible]	[illegible]	[illegible]	[illegible]	95	100	[illegible]	[illegible]	[illegible]	[illegible]	[illegible]	95	97	[illegible]	[illegible]	[illegible]	[illegible]	[illegible]	[illegible]	[illegible]	103	[illegible]	100	97	105	102	[illegible]	[illegible]
	MIN	[illegible]	51	[illegible]	[illegible]	[illegible]	[illegible]	[illegible]	[illegible]	54	55	[illegible]	[illegible]	[illegible]	[illegible]	[illegible]	55	53	[illegible]	56	60	64	65	[illegible]	[illegible]	66	[illegible]	65	62	64	67	[illegible]	[illegible]
SAN PASQUAL ANIMAL PK	MAX	[illegible]	85	[illegible]	[illegible]	[illegible]	[illegible]	[illegible]	[illegible]	88	92	[illegible]	[illegible]	[illegible]	[illegible]	[illegible]	87	85	[illegible]	[illegible]	[illegible]	[illegible]	[illegible]	[illegible]	[illegible]	88	[illegible]	94	95	95	94	[illegible]	[illegible]
	MIN	[illegible]	50	[illegible]	[illegible]	[illegible]	[illegible]	[illegible]	[illegible]	49	48	[illegible]	[illegible]	[illegible]	[illegible]	[illegible]	53	44	[illegible]	[illegible]	[illegible]	[illegible]	[illegible]	[illegible]	[illegible]	61	[illegible]	62	58	60	63	[illegible]	55 5
SANTA ANA FIRE STATION	MAX	[illegible]	76	[illegible]	[illegible]	[illegible]	[illegible]	[illegible]	[illegible]	79	[illegible]	[illegible]	[illegible]	[illegible]	[illegible]	[illegible]	[illegible]	[illegible]	[illegible]	[illegible]	[illegible]	[illegible]	[illegible]	[illegible]	[illegible]	[illegible]	[illegible]	[illegible]	[illegible]	[illegible]	[illegible]	[illegible]	[illegible]
	MIN	[illegible]	58	[illegible]	[illegible]	[illegible]	[illegible]	[illegible]	[illegible]	58	[illegible]	[illegible]	[illegible]	[illegible]	[illegible]	[illegible]	[illegible]	[illegible]	[illegible]	[illegible]	[illegible]	[illegible]	[illegible]	[illegible]	[illegible]	[illegible]	[illegible]	[illegible]	[illegible]	[illegible]	[illegible]	[illegible]	[illegible]
SANTA BARBARA	MAX																																M
	MIN																																M

SEE REFERENCE NOTES FOLLOWING STATION INDEX

DAILY TEMPERATURES(°F)

CALIFORNIA
JULY 1982

STATION		DAY OF MONTH 1	2	3	4	5	6	7	8	9	10	11	12	13	14	15	16	17	18	19	20	21	22	23	24	25	26	27	28	29	30	31	AVERAGE
SANTA BARBARA FAA AP	MAX	71	72	68	69	70	70	67	70	73	75	77	70	68	70	69	70	70	72	79	77	78	78	77	73	74	74	76	76	78	78	73	73.0
	MIN	53	52	56	55	55	53	56	54	57	53	54	58	56	57	57	57	55	53	53	58	57	57	58	57	54	57	58	58	58	58	55	55.8
SANTA MARIA WSO AP	RMAX	70	71	75	71	74	71	77	75	76	73	70	74	75	68	74	71	71	70	70	70	70	73	68	69	70	70	70	73	73	73	73	71.9
	MIN	54	52	54	49	47	56	54	54	54	50	53	53	55	54	55	52	49	49	53	53	53	53	53	50	53	55	54	54	52	54	49	52.6
SANTA MONICA PIER	MAX																																M
	MIN																																M
SUN CITY	MAX	85	89	90	89	85	88	94	92	94	99	103	101	100	101	97	93	95	95	100	104	105	104	100	98	101	96	98	98	102	101	103	96.8
	MIN	47	50	50	49	53	48	58	53	50	53	55	54	54	53	54	50	48	54	57	57	59	62	64	63	62	65	62	60	60	64	64	55.9
TORRANCE	MAX	78	77	77	74	75	78	74	75	79	82	79	79	74	76	76	76	75	75	79	83	84	85	85	82	79	79	83	85	79	86	82	79.0
	MIN	57	57	60	58	58	56	60	57	57	57	59	61	61	60	59	59	62	61	59	61	62	63	64	63	62	62	63	62	64	63	66	60.4
TUJUNGA	MAX	82	85	85	83	82	87	86	88	90	92	97	96	94	95	89	87	98	91	98	101	100	99	97	95	97	96	95	94	95	94	95	92.4
	MIN	50	55	53	52	52	53	55	55	57	57	59	57	59	62	58	55	52	56	57	63	65	67	65	63	61	62	63	63	65	66	55	58.5
TUSTIN IRVINE RANCH	MAX	76	75	77	74	75	78	78	79	79	83	81	83	83	81	77	76	79	82	87	94	90	86	87	84	83	84	88	90	86	83	87	82.1
	MIN	51	51				52	50	54	54			50	58	57	55					56	54	53	53			57	51	58	55	61		M
TWITCHELL DAM	MAX	74	76	75	74	74	75	78	79	80	84	79	78	80	77	76	75	74	73	74	77	78	84	79	73	75	76	76	79	90	90	84	77.9
	MIN	52	50	53	48	46	52	52	51	50	51	51	52	51	51	51	51	50	49	50	50	50	50	51	51	51	50	52	52	53	52	51	50.8
U C L A	MAX	71	73	73	70	75	75	72	72	74	77	79	75	74	76	74	73	73	72	77	82	83	81	82	78	76	78	79	77	78	81	81	76.2
	MIN	56	57	58	59	57	57	56	57	58	59	60	60	61	59	59	61	61	58	59	61	60	64	66	62	61	61	63	62	63	67	64	60.2
VISTA 2 NNE	MAX																																M
	MIN																																M
YORBA LINDA	MAX	81	83	83	83	83	86	85	86	88	90	90	91	89	89	90	84	85	88	94	99	98	93	95	92	90	92	94	94	92	93	93	89.5
	MIN	52	54	60	58	59	54	54	55	54	55	56	56	61	59	60	61	59	60	57	57	61	63	65	64	62	63	63	60	64	64	65	59.2
SOUTHEAST DESERT BASINS 07																																	
BAKER	MAX	96	102	105	103	99	104	103	105	107	112	113	114	115	115	113	111	109	111	112	115	113	113	113	112	109	98	106	108	110	117	119	109.1
	MIN	61	68	72	64	64	70	68	70	68	70	70	74	72	73	71	69	70	73	71	77	77	77	78	74	73	72	72	76	78	71	76	71.6
BARSTOW FIRE STN	MAX	84	92	92	91	87	94	93	92	94	98	101	102	101	102	101	98	99	101	101	103	103	103	101	95	95	93	94	99	105	108	109	97.8
	MIN	56	59	62	61	58	59	62	63	62	63	62	65	69	66	71	63	65	64	70	69	69	69	73	73	70	67	70	71	71	74	74	66.1
BEAUMONT 1 E	MAX	87	87	89	88	85	91	92	92	93	97	101	100	101	101	98	94	96	96	101	103	104	98	98	97	93	87	97	97	103	96	102	95.6
	MIN	47	52	52	51	51	50	56	55	51	55	55	57	55	55	57	55	54	57	56	60	63	65	65	65	64	69	63	61	64	66	63	57.7
BISHOP WSO AP	RMAX	81	88	90	86	86	89	91	88	92	95	98	99	101	100	99	96	95	97	99	100	100	101	96	92	96	92	91	97	101	104	105	95.0
	MIN	42	50	51	59	53	51	52	57	52	51	54	55	54	59	60	53	49	52	54	54	57	59	59	64	62	58	63	58	60	60	62	55.6
BLYTHE	MAX																																M
	MIN																																M
BLYTHE FAA AIRPORT	MAX	96	102	102	102	102	102	98	103	106	110	110	112	113	114	113	110	109	108	110	110	110	109	108	109	108	99	102	109	113	112	110	107.1
	MIN	62	68	71	75	75	67	75	77	72	73	75	77	83	80	82	86	81	79	82	85	87	88	82	84	84	80	73	75	88	83	88	78.6
BORREGO DESERT PARK	MAX	83	95	101	100	98	97	98	97	101	106	110	110	110	113	113	110	109	108	108	110	111	110	105	104	106	99	93	100	110	113	110	104.5
	MIN	57	62	65	66	63	66	73	67	66	69	71	75	76	75	74	75	74	76	76	78	81	80	83	82	75	78	73	72	79	85	86	73.5
BRAWLEY 2 SW	MAX	91	97	101	104	104	100	100	99	104	107	109	111	111	112	112	110	109	108	109	111	110	109	103	106	108	104	100	100	110	112	110	105.8
	MIN	60	60	65	75	69	64	64	71	68	69	69	72	69	70	75	75	71	75	73	77	80	80	80	79	81	75	74	75	77	77	79	72.5
DAGGETT FAA AIRPORT	MAX	89	95	97	92	92	97	93	94	98	102	104	105	105	105	102	102	102	103	105	104	106	105	99	93	99	88	96	102	105	108	109	99.9
	MIN	62	62	72	71	71	68	70	72	69	71	73	75	79	78	81	76	72	72	76	76	77	80	78	79	76	73	77	78	80	84	84	74.6
DEATH VALLEY	MAX	89	98	106	109	106	103	106	106	109	109	114	116	118	116	114	115	112	112	114	116	118	119	119	116	102	102	90	108	116	119	122	110.3
	MIN	69	76	84	83	79	82	83	84	80	77	88	74	76	88	83	88	84	87	83	87	91	95	93	80	81	75	75	85	89	91	90	83.2
DEEP SPRINGS COLLEGE	MAX	83	80	82	91	79	80	84	80	84	88	91	92	92	91	88	86	86	89	90	93	91	94	91	86	84	80	80	93	94	96	99	87.6
	MIN	40	57	56	52	56	53	55	60	59	54	57	58	60	68	69	65	64	54	56	57	58	62	61	64	54	57	60	57	62	61	64	58.4
EAGLE MOUNTAIN	MAX	88	92	97	99	98	93	98	95	99	103	106	107	108	109	110	108	105	105	106	108	108	109	102	105	103	96	88	99	106	110	107	102.2
	MIN	70	74	76	74	72	74	76	78	77	81	81	83	83	85	85	85	83	84	85	85	87	88	87	87	82	78	75	82	87	86	91	81.3
EL CENTRO 2 SSW	MAX	95	100	103	104	103	100	98	102	105	109	109	109	110	112	109	109	109	107	110	110	108	105	105	108	107	103	103	110	113	110	110	106.3
	MIN	63	67	69	66	65	73	73	72	71	70	71	73	73	77	65	71	75	76	79	82	83	81	80	82	77	76	75	75	81	83	82	74.4
EL MIRAGE FIELD	MAX	73	88	90	91	87	87	89	92	92	94	96	100	98	101	100	98	95	97	95	99	101	101	102	98	96	92		93	98	102	106	95.0
	MIN	51	52	51	54	55	49	50	52	55	56	57	55	57	56	55	48	49	48	54	60	63	64	62	68	63	63	63	63	65	66	67	57.1
FAIRMONT	MAX	64	79	79	78	76	78	82	80	82	88	90	94	91	89	91	85	82	85	88	94	91	96	95	91	90	92	85	92	97	104	105	87.5
	MIN	48	56	56	54	52	53	56	59	62	61	63	66	67	71	65	63	61	63	65	67	72	71	74	68	63	64	68	68	73	78	75	63.9

SEE REFERENCE NOTES FOLLOWING STATION INDEX

DAILY TEMPERATURES(°F)

CALIFORNIA
JULY 1982

STATION		DAY OF MONTH 1	2	3	4	5	6	7	8	9	10	11	12	13	14	15	16	17	18	19	20	21	22	23	24	25	26	27	28	29	30	31	AVERAGE
GOLD ROCK RANCH	MAX	95	101	102	103	99	98	97	102	105	108	110	111	111	112	109	108	107	108	108	107	107	105	107	108	106	101	103	108	110	107	107	105.5
	MIN	64	71	72	74	67	74	73	75	78	75	78	77	81	81	84	82	79	83	82	83	83	83	85	63	82	78	76	81	82	88	88	78.8
HAIWEE	MAX	67	80	86	92	88	86	86	87	89	91	94	96	97	99	98	98	95	94	95	98	97	99	98	96	91	94	84	87	95	98	105	92.3
	MIN	44	54	61	61	60	59	62	63	60	62	61	67	69	66	67	67	60	66	64	65	66	72	73	72	66	65	62	64	69	72	71	64.2
HAYFIELD PUMPING PLANT	MAX	85	92	96	98	97	93	96	93	99	102	105	107	107	109	108	106	105	104	105	107	107	107	103	103	105	101	89	97	104	108	107	101.5
	MIN	64	65	64	62	62	63	73	73	68	66	67	70	73	69	75	74	72	76	74	78	79	85	82	81	83	72	73	76	80	80	84	73.0
IMPERIAL	MAX	95	99	105	104	101	100	97	104	105	109	109	111	111	113	110	107	107	107	109	109	107	103	105	107	102	101	102	110	111	110	109	105.8
	MIN	61	68	73	77	72	66	71	73	73	72	73	75	74	75	76	78	73	75	77	78	80	79	79	81	81	78	75	78	81	81	80	75.3
INDEPENDENCE	MAX	66	83	91	94	90	88	89	90	90	91	99	99	100	100	100	98	94	95	93	100	101	101	100	96	89	93	90	91	100	103	106	94.1
	MIN	47	46	58	64	60	58	63	62	64	60	62	65	66	62	63	63	60	59	62	66	66	69	72	69	67	64	64	68	74	68	71	63.5
INYOKERN	MAX	88	94	95	94	93	94	94	95	100	101	104	105	105	104	102	101	101	102	101	102	106	106	105	103	100	100	99	103	107	108	113	100.8
	MIN	49	48	60	61	62	58	65	65	65	61	60	64	63	62	65	65	61	62	64	66	63	68	70	71	69	72	72	70	73	75	72	64.2
IRON MOUNTAIN	MAX	89	92	98	96	97	95	96	95	99	102	106	107	108	109	110	103	106	106	104	109	109	108	102	105	103	93	88	100	106	110	111	102.3
	MIN	64	71	74	74	74	72	74	78	81	78	82	79	82	82	83	82	81	82	83	83	85	86	86	84	80	81	76	79	86	87	86	80.0
LAKE ARROWHEAD	MAX	74	74	73	70	68	75	75	74	76	74	84	84	83	82	80	80	77	82	83	87	86	87	85	81	84	80	80	82	89	88	88	80.0
	MIN	41	47	50	45	45	44	50	49	46	46	47	55	48	53	44	53	48	48	53	49	53	52	64	50	57	57	54	55	57	56	57	51.8
LANCASTER FSS/FAA	MAX	82	84	84	81	82	86	88	87	93	94	97	97	99	98	90	88	93	95	100	98	101	101	96	95	97	87	97	100	105	106	105	93.5
	MIN	[illegible]	64	64	63	63	66	65	62	66	65	70	61	71	74	71	64	62	67	68	72	74	77	73	72	65	71	71	70	73	73	73	66.6
MECCA FIRE STATION	MAX	99	101	103	104	100	100	99	104	106	111	110	111	110	112	109	110	109	109	111	109	109	108	108	109	106	103	104	110	111	110	112	106.9
	MIN	64	64	64	62	63	64	73	70	68	69	69	69	69	67	69	66	67	71	71	74	80	81	80	81	81	80	74	77	81	78	80	71.9
MITCHELL CAVERNS	MAX	79	84	86	86	84	83	84	87	90	93	94	94	96	95	96	96	92	91	95	97	96	95	89	89	89	84	86	92	96	98	100	90.9
	MIN	59	59	62	68	63	63	61	61	62	71	71	75	69	71	71	74	68	67	74	80	76	76	68	67	74	71	65	72	77	75	75	68.9
MOJAVE	MAX	81	89	85	85	83	88	89	88	92	94	96	99	99	96	95	94	95	97	100	97	99	101	99	97	98	98	95	98	101	105	102	94.7
	MIN	58	57	64	60	59	56	57	64	67	71	72	68	70	72	69	66	66	64	63	70	71	71	71	74	64	69	68	74	75	78	77	67.2
MOUNTAIN PASS	MAX																																M
	MIN																																M
NEEDLES FAA AIRPORT	MAX	91	95	100	103	103	97	99	96	102	101	109	110	112	112	112	111	108	108	106	111	111	111	98	109	104	97	97	101	108	113	112	104.9
	MIN	67	72	76	78	76	75	79	82	83	83	79	79	86	83	88	88	85	87	83	83	91	91	84	85	81	81	76	85	85	88	89	82.2
PALMDALE	MAX	85	88	87	84	86	90	90	89	94	97	100	100	97	98	95	92	94	98	100	101	100	102	100	98	100	91	98	101	106	107	107	96.0
	MIN	52	54	58	55	57	55	57	62	51	56	58	60	67	64	66	68	56	58	61	59	63	64	73	70	67	69	70	68	67	69	68	62.0
PALM DESERT	MAX	95	99	104	101	99	97	98	101	104	110	111	111	111	109	110	105	110	112	114	112	111	108	106	102	104	102	105	110	112	110	111	106.3
	MIN	59	65	58	59	60	64	67	67	63	62	62	62	62	59	63	67	62	64	65	65	75	75	70	80	70	75	75	70	72	78	71	66.6
PALM SPRINGS	MAX	95	98	101	100	100	98	98	103	104	109	108	109	110	112	110	107	106	107	109	110	109	107	103	108	104	97	104	110	112	114	109	105.5
	MIN	63	67	70	68	66	62	74	72	70	71	72	74	73	72	73	75	72	75	75	77	82	81	82	84	86	79	74	79	80	84	84	74.7
PARKER RESERVOIR	MAX	96	105	101	99	96	100	98	103	105	108	111	111	111	112	110	108	109	108	111	110	109	107	98	109	98	99	101	109	112	110	110	105.6
	MIN	73	74	72	74	74	77	78	78	80	81	82	82	86	86	87	83	85	84	84	88	87	86	85	80	82	72	78	86	86	86	90	81.5
RANDSBURG	MAX	84	91	89	85	89	91	91	90	95	97	101	101	100	101	101	96	98	101	101	101	103	102	101	97	97	95	94	99	103	106	108	97.0
	MIN	51	56	66	56	59	57	59	63	59	66	67	66	73	71	73	71	62	71	71	64	69	71	70	74	72	67	69	69	70	74	77	66.5
THERMAL FAA AP	MAX	95	97	101	102	98	100	95	102	104	108	110	108	110	109	108	105	105	107	111	108	108	105	106	109	102	99	103	109	111	109	109	104.9
	MIN	68	68	73	63	70	63	73	70	76	78	75	73	71	74	70	70	74	73	82	74	81	80	79	85	82	80	75	83	85	78	82	75.1
TRONA	MAX	91	97	99	95	95	98	97	97	101	104	106	107	108	108	104	104	104	105	107	108	109	108	108	100	103	90	100	106	110	114	115	103.2
	MIN	60	68	67	74	68	70	72	66	73	73	74	79	78	80	75	73	71	72	76	75	74	79	80	79	78	75	79	84	83	83	86	75.0
TWENTYNINE PALMS	MAX	89	97	99	98	97	98	98	98	101	106	106	109	109	110	108	107	106	105	106	108	109	108	107	104	100	99	95	104	108	109	109	103.5
	MIN	58	62	65	62	58	63	66	67	67	66	65	66	65	70	64	70	67	69	70	71	75	74	75	79	63	71	69	72	75	76	78	68.3
VALYERMO FIRE STN 79	MAX																																M
	MIN																																M
VICTORVILLE PUMP PLANT	MAX	72	85	87	88	83	85	87	88	85	94	96	98	96	97	97	92	91	94	96	99	99	100	99	97	95	96	82	96	100	105	109	93.2
	MIN	48	58	54	57	56	52	59	56	54	56	57	57	59	60	66	64	55	58	59	58	63	66	67	69	66	68	67	67	67	67	67	60.5
WILDROSE RANGER STN	MAX	70	75	86	85	83	86	85	87	90	93	95	97	97	96	94	92	93	93	95	97	97	97	97	89	92	79	89	98	101	105	104	91.5
	MIN	47	50	54	59	52	59	60	57	58	64	63	61	63	64	67	59	58	61	66	63	68	67	71	70	65	70	68	65	68	70	71	62.7

SEE REFERENCE NOTES FOLLOWING STATION INDEX

MONTHLY AND SEASONAL HEATING DEGREE DAYS

CALIFORNIA
JULY 1982

STATION	JUL	AUG	SEP	OCT	NOV	DEC	JAN	FEB	MAR	APR	MAY	JUN	TOTAL	SEASONAL NORM
CALIFORNIA														
NORTH COAST DRAINAGE 01														
ANGWIN PAC UNION COL	1	12	47	246	407	574	726	477	605	424	124B		M 3643	
BIG BAR RANGER STATION	1	0	48	276	411	586			527B	390B		37	M 2276	
CALISTOGA	0		12	193	319	457	608	422	486	322	93	58	M 2970	
CALLAHAN	37	22	139	487	657	746	1044	708	756	609	311	146	5662	
CECILVILLE 5 SE	19									599	250	135	M	
CLOVERDALE 3 SSE	0	0	19	159	254	430	617	360	416	283	81	37	2656	2666
COVELO	2	1	35	304	435	547	815	540	603	459	155		M 3896	
CRESCENT CITY 1 N	264	187	222	340	357	416	605	477	511	447	368	268	4462	4445
EUREKA WSO CI R	299	205	203	324	339	396	616	430	512	419	373	258	4374	4679
FOREST GLEN						677	980	672	695	573	213	107	M 3917	
FORT BRAGG		261	264	352	319	432	634		498	437		300	M 3497	4424
FORT JONES RANGER STN	29	12	143	527					713B	618		128	M 2170	5614
FORT ROSS	277	156	171	297	299	382	549	386	454	385	400	294	4050	
GRATON	37	17	62	241	305	472	688	423	468	341	177	128	3359	3413
GRIZZLY CREEK ST PK	95	80	126	430	450	546	804	569	618	480	275	143	4616	
HAPPY CAMP RANGER STN	5	4	67			668			575	496		75	M 1890	4219
HEALDSBURG	0	0	5	111	233	387	597	314	370	235	54	21	2327	2700
HILTS	37	4	127	475	632	794	1055	732	736	567	283	145	5587	
HOOPA	10	7	60	237		514		479			149		M 1456	
KENTFIELD	24	13	24	201	292	416	633	361	435	292	150	88	2929	3077
KLAMATH R	195	166	189	325	369	460	649	480	534	464	334	254	4419	
LAVA BEDS NAT MONUMENT	65	21	186	571	756	923	1140	889	912	761	405	227	6856	
MOUNT HEBRON R S	77	71	246	593				896B	837B	743	463	251	M 4177	
NAPA STATE HOSPITAL	12	10	6	148	227	400	613	325	407	254	117	98	2617	2769
ORICK PRAIRIE CREEK PK	217	183	193	358	411	489	718	508	557	478	408	275	4795	4814
ORLEANS	4	2	53	247	429	564	763	502	495	379	85	44	3567	3728
PETALUMA FIRE STN 3	16	11	24	184	275	434	647	366	432	263	164	124	2940	2966
POINT ARENA		190	189	328	322	429	600	430		429	358	267	M 3542	
POTTER VALLEY P H	0	2	40	273		504	685	427	498	348	115	55	M 2947	3276
RICHARDSON GROVE ST PK	21	8	51	308	396	514	748	516	546	439	156	95	3798	
SAINT HELENA	3	0	5	175	261	441	645	356	463	265	56	36	2706	2918
SAN RAFAEL													M	
SANTA ROSA	20	8	34	177	272	460	638	364B	433	289	153	120	B 2968	3065
SAWYERS BAR RANGER STN	17		91						633			109	M	
SCOTIA	175	118	120	293	320	422	657	455	522	425	345	209	4061	3954
SHELTER COVE AVIATION	142	106	111	261	267	377	474	352	425		229	274	M 3018	
SONOMA	1	3	6	133	214	431	625	331	414		125	88	M 2371	
TRINITY RIVER HATCH	13	2	90	380	497	679	908	630	662	534	169	90	4654	
TULELAKE //R	60	37	205	561	703	868	1129	830	871	742	378	184	6568	
UKIAH	0	0	28	188	302	442	621	381	468	313	85	45	2873	2977
WARM SPRINGS DAM	1	2	7		273		661	368	430		84	37	M 1863	
WEAVERVILLE RANGER STN	23	2	94	410		748			708	588	214	112	M 2899	4935
WEED FIRE DEPARTMENT	56	34	172	574	660	828	1096	803	792	646	367	189	6217	
WILLITS 1 NE	37	46	90	301	372	506	724	470	546	430	237	112	3871	
WILLOW CREEK 1 NW	11	7	92	375	416	537	782	511	542	404	138	58	3873	
YREKA	26	3	112	454	621	798	1010	751	727	561	234	121	5418	5393
SACRAMENTO DRAINAGE 02														
ADIN RANGER STATION			215	594					837B	703		238	M 2587	
ALTURAS RANGER STATION	57	42	208	610	728	903	1237	964	901	802	434B	234	B 7120	6785
AUBURN	0	0	10	184	315	521	734	438	492	339	76	53	3162	3047
AUBURN DAM PROJECT	0	4	38	298	409	611	762	451	505	364	84	73	3599	
BLUE CANYON WSMO //R	11	7	97	489	616	730	913	688	922	697	309	220	5699	5704
BOWMAN DAM	27	18	123	558	653	782	961B	756B				217	M 4095	5982
BROOKS FARNHAM RANCH	0	0	10	167	274	474	676	408	465B	300B	31B	0B	B 2805	2988
BURNEY	79	88	216	641	722	900	1220	861	866	714	380	208	6895	
CANBY RANGER STATION	47	29	183	576						720B		195	M 1750	
CANYON DAM	44	19	145	583	724	876	1120	814	883	765	347	209	6529	6901
CHESTER	82	72	197	607	726	887	1150	841	876	750	394	250	6832	

SEE REFERENCE NOTES FOLLOWING STATION INDEX

MONTHLY AND SEASONAL HEATING DEGREE DAYS

CALIFORNIA
JULY 1982

STATION	JUL	AUG	SEP	OCT	NOV	DEC	JAN	FEB	MAR	APR	MAY	JUN	TOTAL	SEASONAL NORM
CHICO UNIVERSITY FARM		0	16	205				418	395	277	0B	0B	M 1311	2865
CLEARLAKE HIGHLANDS	0	1	38	305	422	531	808	550	607	431	112	56	3921	
COLFAX	0	0	24	276	383	533	714	459	597	397	104	76	3575	3441
COLUSA 2 SSW	0	0	10	161	318	527	682		428	280	14	18	M 2436	2788
DAVIS 2 WSW EXP FARM	0	0	7	167	292	513	741	438	437	282	60	26	2963	2819
DEER CREEK FOREBAY	0	2	100	492	564	676	884	643	806B		186B		M 4353	
DE SABLA	0	4	65	395	557	710	889	643	756	574	219	150	4962	4185
DOBBINS 1 S	0	0	30	280	396	545	739	479	553	386	99	70	3577	
DOWNIEVILLE RANGER STA		0					961B	644B				144	M	
DUNSMUIR TRTMT PLANT	2	3	87	479	541	741	905	638	689	516	141	82	4724	
EAST PARK RESERVOIR	0	0	24	210	389	536	812	531	604	412	142	91	3751	3378
FAIRFIELD FIRE STN 2		4	2	100	214	464	687	347	364		32	24	M 2238	
FOLSOM DAM	0	0	3	119	228	457	655	373	374	248	39	23	2519	
GEORGETOWN RANGER STA	0	1	46	385	482	657	857	592	745	510B	180	149	B 4604	
GRASS VALLEY 2	3	5	62	480	466	618	840	549	662	520	208	139	4452	
HARRISON GULCH R S	8	9	106	473					767	613	217B	124	M 2316	
HAT CREEK P H 1	25	12	116	462	561	794	1002	726	742	569			M 5009	5581
JESS VALLEY	68	60	242	703	832	1014	1308	1012	1035	870	575	383	8102	
LAKEPORT	0	0	36	167	403	434	755	499	553	406	89	41	3588	3716
LAKE SOLANO	0	0	7	167	268	498	682	396	424	261	43	9	2755	
LAKE SPAULDING	37	47	153		707	851	1022	762	906	735	393		M 5614	6452
MANZANITA LAKE	146	136	228	441	765	871	1076	876	1027	863	462	336	7429	
MARKLEY COVE	0	0	14	185	244	487	702	436	489	339	68	51	3065	
MARYSVILLE	0	0	9	134	246	465	673	376	374		13	6	M 2301	2585
MT CLOUD	26	21	130	491	645	850	1034	839	838	691	273	156	5994	6007
MINERAL	121	93	237	667	742	892	1143	876	964	861	489	342	7437	7192
MOUNT SHASTA WSO CI //R	45	21	157	521	640	834	1045	766	824	670	327	177	6047	5890
NEVADA CITY	0	2	60	417	520	668	885	611	692	518	184	120	4677	4900
ORLAND	0	0	11	157	319	531	701	411			15		M 2135	2830
OROVILLE DAM		0	7	120	254	480	686	365	424	270	31	23	M 2660	
PARADISE	0	0	25	198	338	540			525	344	43	47	M 2061	
PLACERVILLE		1	27	324	438	615	817	540	589	429	156	94	M 4020	4161
PLACERVILLE IFG	0	0	18	231	384	621	689	461	636	391	75	67	3473	
PORTOLA	70	55			710	811	1151	831		728	408	244	M 5013	7111
QUINCY	29	33	97	529				680	686	630B	229	130	M 3042	5852
RED BLUFF WSO AP R	0	0	9	110	280	477	658	416	450	282	13	6	2701	2688
REDDING FIRE STN 4	0	0	16	199	366	541	702	431	535	331	22	19	3162	
SACRAMENTO FAA AP R	0	0	9	69	145	434	708	398	434	282	70	38	2648	2843
SACRAMENTO WSO CI R	0	0	3	71	114	407	589	283	314	167	21	7	2057	
SHASTA DAM	0	0	29	117	331	521	748	441	498	344	15	24	3129	
SIERRA CITY	14	4	90	451	598	725	920		791	480B	242	167	M 4487	
SIERRAVILLE R S //	62	41	144	533	737	834		840B	831	729	342	189	M 5382	6953
TONY GORGE RESERVOIR	0	0	21	207	336	566	753	499	526	361	55	33	3345	3124
STRAWBERRY VALLEY	15	32	122	511	615	784	928	696	848	678	322	232	5787	
TWIN LAKES	149	102	299		960	1037	1230	963	1132	931	670	517	M 7990	9411
VACAVILLE	0	0	5	141	275	504	698	402	433	266	56		M 2780	2812
WHISKEYTOWN RES	0	0	31	19	361	581	747	493	532	354	40	27	3362	
WILLIAMS	0	0	0	164	246	471	699	383	416	209	12	1	2602	
WILLOWS 6 W	0	0	7	134	237	521	682	413	446	290	29	26	2854	2807
WINTERS	0	0	3	114	242	480	691	362	395	231	16	3	2539	
WOODLAND 1 WNW	0	0	4	131	230			392	376	221	13	4	M 1425	2626
NORTHEAST INTERIOR BASINS 03														
ADCA	172	122	241	681	778	[illegible]	1427	1001	982	848	543	355	8035	8438
BODIE	373	235	362	311	932	[illegible]	1465	1031	1315	1006	691	529	9960	
BRIDGEPORT	71	89		731	800	[illegible]	1504	977		757		324	M 6148	
CEDARVILLE	16	4	129	555	718	[illegible]	1124	877	847	703	403	181	6394	6255
DONNER MEMORIAL ST PK	132	74	193	700	849	[illegible]	1329	934	1019	869	511	361	7914	
DOYLE 4 SSE	16	5	93	541	701	[illegible]	1024	745	813	658	343	149	5867	
ECHO SUMMIT-SIERRA SKI R	163	113	267	811	923	[illegible]	1241	939	1158	1006	628	501	8784	
FORT BIDWELL	24	11	150	541	706	[illegible]	1106	842	838	671	375	167	6285	6365
MONO LAKE	8	4	112	597	695	[illegible]	1240B	845	895	678	393	250	B 6529	
SAGEHEN CREEK	250	128	329	791	921	[illegible]	1370	989	1071	942	607	435	8842	

SEE REFERENCE NOTES FOLLOWING STATION INDEX

MONTHLY AND SEASONAL HEATING DEGREE DAYS

CALIFORNIA
JULY 1982

STATION	JUL	AUG	SEP	OCT	NOV	DEC	JAN	FEB	MAR	APR	MAY	JUN	TOTAL	SEASONAL NORM
SUSANVILLE AIRPORT	16	5	118	593	711	832	1166	816	827	683	322	146	6235	6246
TAHOE CITY	121	66	195	701	818	912	1217	909	1021	880	561	404	7805	8162
TAHOE VALLEY FAA AP	79	50	144	655	752		1209B	857	952	807	474	323	M 6302	
TERMO	85	69	233	680	802	949	1292	956	976	818	483	273	7616	
TRUCKEE RANGER STATION	113	66	192	683	847	936	1273	916	1016	855	521	355	7773	8208
WOODFORDS	10	1	79	546	678	784	1098	785	890	732	421	229	6253	6024
CENTRAL COAST DRAINAGE 04														
BEN LOMOND 4	16	8	28	218	300	418	580	338	445	291	149	86	2877	
BERKELEY	150	90	73	187	239	383		313	418	300	232	203	M 2588	2973
GILROY	0	0	2	134	226	450	601	322	346	228	85	42	2436	
HALF MOON BAY	241	186	194	288	233	368	493	352	403	330	328	202	3618	3859
HOLLISTER 2	54	30	40	192	251	422	620	344	410	289	203	145	3000	
KING CITY	9	8	13	172	299	436	618	351	420	273	132	75	2807	2655
LIVERMORE	0	1	7	167	265	437	677	371	446	281	116	80	2847	3035
LOS GATOS	3	5	10	177	248	409	619	338	407	277	116	87	2696	2794
MARTINEZ WATER PLANT	0	1	2	128	238	414	620B	363	343	201	55	30	B 2395	
MONTEREY	194	162	132	211	226	348	493	299	409	291	303	229	3297	
MORRO BAY FIRE DEPT	183	180	182	250	261	356	458	305	373	279	303	227	3357	
MOUNT DIABLO JUNCTION	5	12	21	216	330	462	662	431	596	374	193	180	3482	
MOUNT HAMILTON	0	3	59	366	497	574	788	578	813	567	244	197	4686	4868
NEWARK	8	7	9	134	161	337	544	283	298	187	119	75	2162	
OAKLAND MUSEUM	46	17	6	90	133	288	526	255	338	219	150	127	2195	
PALO ALTO	28	24	39	207	217	400	632	348	393	274	160	119	2841	2969
PASO ROBLES	1	0	10	196	301	465	609	331	402	252	93	70	2730	2890
PASO ROBLES FAA AP	0	0	16	216	337	513	653	394	432	265	90	30	2946	
PINNACLES NAT MONUMENT	0	0	13	210	340	483		420		362		85	M 1913	2920
PISMO BEACH	98	55	67	163	175	287			355	259	224	156	M 1839	
PRIEST VALLEY	0	0	34	330	431	579	765	530	599	451	210	105	4034	4368
REDWOOD CITY	2	8	6	117	239	374	570	355	466	241	121	71	2570	2596
RICHMOND	100	51	27	116	176	337	554	292	347	233	166	124	2523	
SALINAS 3 E		59	62	172	196	368	537	298	378	259		166	M 2495	
SALINAS FAA AP	122	88	92	198	262	427	605	350	434	308	259	216	3361	2959
S F RICHMOND SUNSET R		172	167	183	230	311		312					M 1375	
SAN FRANCISCO WSO AP R	112	65	71	197	252	389	611	364	416	307	241	154	3179	3042
SAN FRANCISCO WSO CI R	220	175	136	174	196	334	506	273	369	278	281	253	3195	3080
SAN GREGORIO 2 SE	201	170	150	318	296	419	568	391	464	359	310	203	3849	
SAN JOSE	3	4	5	128	190	343	547	254		209	95	68	M 1846	2416
SAN LUIS OBISPO POLY	13	15	20	134	210	317	451	256		263	222	137	M 2038	2472
SANTA CRUZ	112	100	107	241	251	403	566	320	412	271	221	149	3153	3139
UPR SAN LEANDRO FILTER	61	52	27	186	222	386	581	328	393	282	202		M 2720	
WATSONVILLE WATERWORKS	120	53	89	203	228	390		312		252		150	M 1797	3418
WOODSIDE FIRE STN 1		14	25	211	288	436	635	379	459		130	111	M 2688	
SAN JOAQUIN DRAINAGE 05														
ANTIOCH PUMPING PL 3	0	0	1	140	262	482	718	385	407	263	46	37	2741	
ASH MOUNTAIN	0	0	2	124	227	445	660	378	427	250	43	14	2570	2673
AUBERRY 1 NW	0	0	1	159	276	466	682B	418	523	304	50	39	B 2918	3405
BAKERSFIELD WSO AP R	0	0	0	65	161	418	589	262	213	109	0	0	1817	2185
BALCH POWER HOUSE	0	0	0	145	344	508	719	422	485	296	54	29	3002	
BUTTONWILLOW	0	0	0	128	278	548	655	343	349	174	18	0	2493	2578
CALAVERAS BIG TREES	3	8	87	556	671	806	1024	755	900	688	320	203	6021	5736
CAMP PARDEE	0	0	2	123	253	473	697	398	411	261	56	24	2698	2793
CHERRY VALLEY DAM	0	0	53	468	593	714	928	664	821	556	250	152	5199	
COALINGA	0	0	0	132	242	471	668	347	362	205	22	8	2457	2592
CORCORAN IRRIG DIST	0	0	6	114	252	490	673	336	334	170	14	2	2391	
DENAIR 3 NNE	0	0		207	315	525	716	419	420	268	65		M 2935	2816
ELECTRA POWER HOUSE	0	0	6	172	310	508	689	413	461	310	66	40	2975	2796
FIVE POINTS 5 SSW	0	0	0	119	264	480	673	357	382	200	28	0B	B 2503	
FRESNO WSO AP R	0	0	0	118	278	530	711	398	412	217	21	4	2689	2650
FRIANT GOVERNMENT CAMP	0	0	1	131	252	498	684	377	428	257	44	22	2694	2683
GLENNVILLE	2	3	57	389	438	627	787	540	616		210	140	M 3859	

SEE REFERENCE NOTES FOLLOWING STATION INDEX

MONTHLY AND SEASONAL HEATING DEGREE DAYS

CALIFORNIA
JULY 1982

STATION	JUL	AUG	SEP	OCT	NOV	DEC	JAN	FEB	MAR	APR	MAY	JUN	TOTAL	SEASONAL NORM
GRANT GROVE	52	42	178	678	696	795	1068	790	1035	834	525	376	7069	7163
HANFORD 2 S	0	0	3	149	321	562	728	402	388	213	22	5	2793	2695
HETCH HETCHY	0	0	35	408	527	712	961	597	750	517	237	133	4877	4797
HUNTINGTON LAKE	100	80	234	648	747	821	1028	785	1006	824	579	457	7309	7830
KERN RIVER P H 1	0		0	30	87		465B			118	0B	0 M	700	1891
KERN RIVER P H 3	0	0	4	161	314	485	692	420	473	295	47	22	2913	
LEMON COVE	0	0	3	139	299	443	636	328	320	180	21	7	2376	2446
LINDSAY	0	0	11	152	265	483	619	316	370	170	22	11	2419	2619
LODGEPOLE	153	131	307	803	889	1040	1303	952	1079	896	608	435	8596	
LODI	0	0	12	164	278	495	728	393	407	250	60	45	2832	2956
LOS BANOS	0	0	0	97	232	488	688	354	363	208	32	15	2477	2584
LOS BANOS DET RESV	0	0	5	110	241	467	678	365	379	208	42	30	2525	
MADERA	0	0		191	296	535	698	402	372	221	25	19 M	2759	2604
MARICOPA	0	0	0					316	344		22	2 M	686	2162
MERCED MUNICIPAL AP	0	0	2	146	310	480	678	374	384	206		16 M	2597	2697
MODESTO	0	0	0	125	265	468	683	347	356	169	20	16	2429	2767
NEWMAN		0	0	114	239	483		354	372B	205	25	12 M	1809	2590
NEW MELONES DAM	0	0	10	209	324		752	481			78	47 M	1901	
NORTH FORK RANGER STA	0	0	13	233	311				502	420B	33B	64 M	1802	
ORANGE COVE			2	42	238		651B	401	391	210B		12 M	1371	1652
PORTERVILLE			0	67	214	462	610	314	313	155	16	5	2178	2463
ROSEDALE	1			184	625	705	1338	820	842	665	221	184 M	6634	
SALT SPRINGS PWR HOUSE	2	0	28	346	450		811	444	482	493	179	105 M	3547	
SAN LUIS DAM	0	0	0	33	233	469	675	371	312	309	80	27	2510	
SONORA 2	0	0	16	32				5048	5548		111	64 M	1549	1380
SO ENT YOSEMITE N P	4	12	13	312	714	774	995	733	1017	681	472	71	6123	6126
STOCKTON WSO AP	0	0	0	116	163	477	708	423	405	258	35	13	2647	2856
STOCKTON FIRE STA 4	0	0		145	264	502	711	333	360	303	42	34	2633	2895
TEHACHAPI	0	1	14	363	464			616	661	484	181	167 M	2920	
TEJON RANCHO	0	0	1	109	212	453	643		341	221	4	M 138		1524
THREE RIVERS EDISON PH 1	0	0		144	213	506	664	471	433	133	41	22	2632	
TIGER CREEK P H	0	0	1	183	417	609	944	484	544	432	117	90	4284	4557
TRACY CARBONA	0	0		140	271	481	705	471	411	281	65	41	2744	
TRACY PUMPING PLANT	0	0		74	331	433	680	416	325	241	77	41	2432	
VISALIA	0	0		31	243	501	657	534	543	171	18		2698	2386
WASCO	0	0	0	34	231	465	727	538	543	148	4	0	2680	2476
YOSEMITE PARK HEADQTRS	0	0	31	426	573	795	998	854	747	474	111	112	4931	3800
SOUTH COAST DRAINAGE 06														
ALPINE	0		0	12	131	265	412		304		36	38 M	1233	
AVALON PLEASURE PIER	0	0	0	16	31	184	284	177	201	145	36	31	1213	1342
BIG BEAR LAKE	47	47	141	512	705	953	1079	776	954	779	454	304	5712	
BURBANK VALLEY PMP PLT	0	0	10	37	131	211	360	171	258	131	31	15	1357	1361
CACHUMA LAKE	0	0	4	117	171	344	480	251	361	101	61	M	1891	
CAMPO	0	0	14	122	74	411	552	384	437	305	148	102	2449	
CANOGA PARK PIERCE COL	0	0	0	85	156	411	239	362	117	184	78	21	1653	
CHULA VISTA	0	0	0	41	114	247	314	179	302	143	11P	31	1405	1164
CORONA	0	0	0	41	174	400	438	315	311	165	57	24	1921	1816
CULVER CITY	0	0			131	300	341	300	114	100	18	0 M	1311	1211
CUYAMACA	2	0	13	138	445	610	826	595	711	504	148	25	4067	4017
DRY CANYON RESERVOIR	0	0	6	179	237		540	765	487	273		7 M	1766	
EL CAJON	0	0	0	41	135	442	332	193	309	184	31	11	1687	
EL CAPITAN DAM	0	0	0	57	171	173	384	101	258	140	15	14	1756	1694
ELSINORE	0			47	141		453	366	341	112	31	M	1495	1172
ESCONDIDO	0	0	0	57	145	310	382	221	356	138	41	16	1654	
FONTANA KAISER	0	0	0	77	133	301	448	272	348	213	31	10	1734	
HENSHAW DAM	0	0	17		401	511	644	462	534	311	116	141 M	3324	
IDYLLWILD FIRE DEPT	1	0	14	400	470	611	738	611	737	511	133	133	4890	
JULIAN WYNOLA	0	0	18	222	318	414	648	460	548	401	164	116	4445	
LAGUNA BEACH	1	0	1	31	180	304	346	177	367	176	31	31	1554	1342
LA MESA	0	0	0	42	103	174	323	193	301	134	41	31	1337	1838
LOMPOC	8	47	14	115	171	417	454	344	334	146	117	31	2147	
LONG BEACH WSO AP	0	0	0	17	111	134	171	111	111	114	11	0	1579	1605

SEE REFERENCE NOTES FOLLOWING STATION INDEX

MONTHLY AND SEASONAL HEATING DEGREE DAYS

CALIFORNIA
JULY 1982

STATION		JUL	AUG	SEP	OCT	NOV	DEC	JAN	FEB	MAR	APR	MAY	JUN	TOTAL	SEASONAL NORM
LOS ANGELES WSO AP	R	0	0	0	36	112	172	314	165	225	147	75	45	1291	1819
LOS ANGELES CIVIC CTR	R	0	0	0	11	58	102	238	58	184	113	41	16	821	1245
MONTEBELLO		0	0	0	33	81	179	272	130	173	100	16	4	988	
MT WILSON 2		0	0	16	344	381	418	733	482	754	462	244		M 3834	4394
NEW CUYAMA FIRE STA		0	0	18	272	389	495	651B	420B	534	395	161	120B	B 3455	
NEWPORT BEACH HARBOR		0	2	0	42	129	241	335	180	238	148	73	44	1432	1948
OAK GROVE RANGER STN		0	0			211	326	535	351	417	292	122	70	M 2324	
OCEANSIDE MARINA		0	0	1	83	193	289	344	203	264	189	81	55	1702	
OJAI		0	0	16	163	204	329	474	293	390	254	143	122	2388	2142
OXNARD		0	0	2	95	166	273	379	192	274	188	103	93	1765	2286
PALOMAR MT OBSERVATORY		0	0	0	322	372	465	715	527	608	481	218		M 3708	4039
PASADENA		0	0	0	52	118	208	347	178	263	125	50	25	1366	1694
POMONA CAL POLY		0	0	0	70	121	201		209	275	146	66	40	M 1128	2166
RAMONA FIRE DEPT		0	0	2	116	181	264	454	341	340	167	101	65	2031	
REDLANDS		0	0	0	84	165	264	464		405	230	82	35	M 1729	2052
RIVERSIDE FIRE STN 3		0	0	0	65	147	270	411	203	273	124	30	3	1526	1919
RIVERSIDE CIT EXP STN	R	0	0	1	88	173	307	485	279	366	180	77	33	1989	
SAN BERNARDINO CO HOSP		0	0	0	49	136	233	414	220	300	127	33	5	1517	1891
SANDBERG WSMO	R	0	0	17	345	388		814	553	713B	511	217B	114	M 3672	4427
SAN DIEGO WSO AP	R	0	0	0	9	57	136	257	119	139	64	9	2	792	1507
SAN GABRIEL FIRE DEPT		0	0	0	27	117	193	340	157	225	113	37	17	1226	1618
SAN JACINTO RANGER STN		0		0		181	323			360			20	M 884	
SAN PASQUAL ANIMAL PK		0	0	0	72	126	244	352	202	257	159	51		M 1463	
SANTA ANA FIRE STATION		0	0	0	32	96	183	306	151	199	101	33	19	1120	1675
SANTA BARBARA		0	4	7	14	128			211	278		135	114	M 891	2110
SANTA BARBARA FAA AP		12	4	38	185	244	352	503	287	375	262	194	151	2607	2470
SANTA MARIA WSO AP	R	47	52	58	202	221	367	509	284	398	289	224	153	2804	3053
SANTA MONICA PIER				6				55	170		169	131		M 531	1901
SUN CITY		0	0	0	113	204	319	508	302	391	220	70	22	2149	
TORRANCE		0	0	1	41	115	194	333	179	210	135	62	48	1318	1859
TUJUNGA		0	0		128	212	276	433	250	346	188	121	51	M 2005	
TUSTIN IRVINE RANCH		0		4	125	230	348	434B	286	342	174		87	M 2030	1867
TWITCHELL DAM		26	17	37	163	232	313	455	240	379	248	215	153	2478	
U C L A		0	0	3	60	120	165	298	168	246	170	124	102	1456	1536
VISTA 2 NNE		0	0	0	51	133	223	314	139	253		63		M 1176	
YORBA LINDA		0	0	0	47	131	231	351	197	280	164	78	54	1533	1671
SOUTHEAST DESERT BASINS 07															
BAKER		0	0	0	43	154	447	546	286	194	37	4	0	1711	
BARSTOW FIRE STN		0	0	0	135	260	448	613	341	370	174	22	1	2364	
BEAUMONT 1 E		0	0	0	128	203	316	529	336	427	239	88	24	2290	2801
BISHOP WSO AP	R	0	0	8	361	541	685	1016	593	649	380	111	31	4375	4313
BLYTHE			0	0		108	293	367	152	105	19	0	0	M 1044	1270
BLYTHE FAA AIRPORT		0	0	0			249	325	137	78		1	0	M 790	1184
BORREGO DESERT PARK		0	0	0	23	54	143	337	137	143	41	12	0	890	
BRAWLEY 2 SW		0	0	0	4	44	205	316	137	109	23	2	0	840	1161
DAGGETT FAA AIRPORT		0	0	0		137	292	461				8	0	M 898	2203
DEATH VALLEY		0	0	0	0	82	343	405		71	12	0	0	M 913	1205
DEEP SPRINGS COLLEGE		0	0	17	461	685	919	1082	723	755	454	176	50	5322	
EAGLE MOUNTAIN		0	0	0	5	67	178	320	152	104	20	0	0	846	1192
EL CENTRO 2 SSW		0	0	0	17	71	214	319	135	122	9	5	0	892	1216
EL MIRAGE FIELD		0	0	5	239	391	553	735	469	520	307	80	20	3319	
FAIRMONT		0	0	4	239	315	509	738	472		362	139	71	M 2849	3327
GOLD ROCK RANCH		0	0	0	5	40	118	267	117	92	11	2	0	652	
HAIWEE		0	0	1	254	417	618	830	544	579	303	60	9	3615	3590
HAYFIELD PUMPING PLANT		0	0	0	34	115	268	420	212	174	53	10	0	1286	1568
IMPERIAL		0	0	0	3	41	155	276	125	74	14	0	0	688	1060
INDEPENDENCE		0	0	0	198	360	569	783	479	515	238	33	5	3180	
INYOKERN		0	0	2	112	293	513	630	383	417		16	0	M 2366	
IRON MOUNTAIN		0	0	0	9	70	225	360	170	101	21	0	0	956	1272
LAKE ARROWHEAD		0	0	66	483	590	712	955	675	815	589	359	180	5424	5200
LANCASTER FSS/FAA		0	0	0	201	350	471	686	442	500	267	66	10	2993	
MECCA FIRE STATION		0	0	0	1	85		366	134	73	15	0	0	M 674	1165

SEE REFERENCE NOTES FOLLOWING STATION INDEX

MONTHLY AND SEASONAL HEATING DEGREE DAYS

CALIFORNIA
JULY 1982

STATION	JUL	AUG	SEP	OCT	NOV	DEC	JAN	FEB	MAR	APR	MAY	JUN	TOTAL	SEASONAL NORM
MITCHELL CAVERNS	0	0	0	176	257	438	628	441	503	227	47	0	2717	
MOJAVE	0	0	0	138	292		663	392	483	244	37	6	M 2255	
MOUNTAIN PASS				270	403	630	876	609	639	423			M 3850	
NEEDLES FAA AIRPORT	0	0	0	14	65	262	386	186	111		0	0	M 1024	1428
PALMDALE	0	0	1	197	312	470	650	416	463	249	43	5	2806	2929
PALM DESERT													M	
PALM SPRINGS	0	0	0	8	59	154	307	106	97	27	0	0	758	1240
PARKER RESERVOIR	0	0	0	7	72	248	379	169	95	14	0	0	984	1250
RANDSBURG	0	0	0	180	415	485	686	434	521	265	32	5	2323	2946
THERMAL FAA AP	0	0	0	1	83	229	350	148	85		0	0	M 894	
TRONA	0	0	0	66			601	386	278	85	12	0	M 1328	2370
TWENTYNINE PALMS	0	0	0	46	184	382	499	268	260	71	6	0	1716	2006
VALYERMO FIRE STN 79		0	8	280	426	589	765	502	600	383	111	44	M 3708	
VICTORVILLE PUMP PLANT	0	0	0	199	316	482	694	430	488	267	86	18	2984	3295
WILDROSE RANGER STN	0	0	1	259	429	672	800	575	617	365	57	19	3864	

SEE REFERENCE NOTES FOLLOWING STATION INDEX

DAILY SOIL TEMPERATURES

CALIFORNIA
JULY 1982

STATION	DEPTH	TIME	1	2	3	4	5	6	7	8	9	10	11	12	13	14	15	16	17	18	19	20	21	22	23	24	25	26	27	28	29	30	31	AVERAGE
CALIFORNIA SACRAMENTO DRAINAGE 02																																		
DAVIS 2 WSW EXP FARM	(IN)																																	
	4	MAX	80	86	91	87	93	96	96	92	96	99	100	101	97	102	102	101	96	97	98	99	99	100	100	100	98	97	98	99	100	102	102	96.9
	4	MIN	72	73	74	72	72	76	78	76	76	80	82	82	83	83	84	80	78	78	79	79	78	79	80	79	77	77	78	79	80	81	81	78.3
	8	MAX	76	79	82	80	83	86	87	84	87	89	90	92	90	93	93	92	88	89	90	90	90	90	91	90	90	89	90	90	91	92	93	88.3
	8	MIN	71	73	73	72	72	75	77	76	76	80	80	81	82	83	83	82	78	78	79	80	79	79	80	80	79	78	78	80	80	82	82	78.3
	20	08	75	75	75	75	75	76	77	77	77	78	79	80	80	81	82	82	82	81	80	80	81	81	82	82	82	81	81	81	81	82	82	79.5
SAN JOAQUIN DRAINAGE 05																																		
FRESNO WSO AP	(IN)																																	
	4	MAX	97	100	95	99	102	104	104	104	106	107	109	110	111	111	111	109	109	109	110	111	110	111	113	114	111	113	113	112	113	115	113	108.3
	4	MIN	64	70	74	72	71	77	80	80	79	81	82	83	84	85	86	84	80	81	82	83	82	82	85	88	85	85	86	86	86	87	85	81.1
	8	MAX	88	91	91	91	93	96	96	96	97	98	99	100	101	101	101	100	99	99	100	100	100	100	101	100	101	102	102	101	102	102	102	98.4
	8	MIN	72	76	79	77	77	82	84	84	84	86	86	88	89	90	91	90	87	87	88	89	89	89	91	91	91	90	91	91	91	91	91	86.5
	20	08	82	82	84	84	84	85	86	87	87	88	89	89	89	90	90	91	91	91	91	91	92	92	92	92	93	93	92	92	93	93	94	89.3
	40	08	81	81	82	82	81	81	81	82	82	82	83	82	-	-	-	-	-	-	85	85	85	86	86	86	87	87	86	86	87	87	87	84.0
SOUTHEAST DESERT BASINS 07																																		
BRAWLEY 2 SW	(CM)																																	
	10	MAX	82	83	84	84	84	84	84	85	86	86	87	87	89	89	89	88	87	88	89	89	90	88	88	88	89	90	90	90	91	91	90	87.4
	10	MIN	75	76	77	78	78	77	79	79	79	79	79	80	81	81	81	81	81	81	82	83	84	84	83	84	84	84	83	83	83	84	85	80.9
	20	MAX	80	80	81	81	80	80	82	82	83	83	84	86	85	85	85	85	84	85	85	85	86	85	85	86	86	87	87	86	87	87	87	84.2
	20	MIN	76	77	78	79	78	77	79	79	79	80	80	81	82	82	82	82	81	82	82	83	83	83	83	84	84	84	83	84	84	84	85	81.3

STATION NAME	SOIL TYPE	SOIL COVER	SLOPE	UNITS
BRAWLEY 2 SW	HOLTVILLE SILTY CLAY	GRASS	0%	F
DAVIS 2 WSW EXP FARM	SANDY LOAM	BARE	2%	F
FRESNO WSO AP	ATWATER SANDY LOAM	BARE	0%	F

SEE REFERENCE NOTES FOLLOWING STATION INDEX

EVAPORATION AND WIND

CALIFORNIA
JULY 1982

STATION		DAY OF MONTH 1	2	3	4	5	6	7	8	9	10	11	12	13	14	15	16	17	18	19	20	21	22	23	24	25	26	27	28	29	30	31	TOTAL OR AVG
CALIFORNIA																																	
NORTH COAST DRAINAGE 01																																	
WARM SPRINGS DAM	WIND	42	27	95	97	120	61	54	56	69	70	94	89	66	142	110	128	38	35	31	32	32	28	33	44	37	34	36	31	59	33	56	1879
	EVAP	27	21	39	29	34	40	40	30	42	43	46	48	43	60	55	56	32	30	23	26	37	32	34	34	28	26	33	31	45	37	40	11.41
	MAX	83	82	82	73	85	89	87	84	89	89	91	83	93	89	93	84	85	86	86	87	87	89	89	88	85	85	88	88	88	90	91	86.9
	MIN	58	59	54	52	53	54	57	56	56	59	60	60	60	62	60	54	54	58	58	54	56	57	57	57	57	56	56	55	57	56	57	56.7
WILLOW CREEK 1 NW	WIND	23	21	19	28	14	16	15	16	13	16	15	14	13	20	21	24	13	20	19	21	16	17	15	19	23	15	15	19	15	15	15	545
	EVAP	*	60	*	15	*	56	14	*	45	*	30	42	11	15	45	30	*	45	14	37	15	36	28	30	15	28	26	14	*	*	44	6.95
	MAX	84	90	90	86	90	99	93	94	91	100	95	95	93	95	95	91	93	95	95	95	95	101	97	97	95	96	96	96	95	95	96	94.1
	MIN	59	58	55	54	53	55	56	53	50	55	55	59	60	61	57	56	55	59	60	62	60	57	56	62	60	60	62	61	57	57	62	57.6
SACRAMENTO DRAINAGE 02																																	
AUBURN DAM PROJECT	WIND	31	25	31	35	33	37	33	34	32	32	34	34	33	35	37	44	37	46	23	31	34	38	35	33	35	33	35	32	34	37	36	1059
	EVAP	9	28	12	25	30	42	27	45	40	26	55	47	-	38	42	45	30	37	35	36	40	42	41	38	41	43	37	40	39	45	42	11.168
	MAX	83	82	83	80	86	89	90	88	90	91	92	95	91	97	95	93	87	89	92	93	93	93	93	93	93	92	92	94	95	96	93	90.7
	MIN	56	57	58	56	56	57	60	58	58	60	62	63	65	64	65	58	57	57	58	62	60	61	60	60	58	60	63	63	65	65	63	60.2
CHICO UNIVERSITY FARM	WIND	73	30	*	*	*	147	59	*	*	*	*	*	179	28	66	*	*	-	88	19	*	58	27	*	71	10	22	*	43	26	46	1023B
	EVAP	15	32	34	30		41	45						24	30	-	-	-	-	-	19		30	39	57	41		30			45	45	M
	MAX	81	86	84	93		95	90					93	98	100	98	-	-	-	72	97		98	99	105	102	98	98		100	98	100	M
	MIN	55	61	54	60		58	60					58	71	71	64	-	-	-	62	64		65	66	67	65	59	68		68	70	70	M
DAVIS 2 WSW EXP FARM	WIND	197	83	78	97	77	68	126	138	63	75	71	76	70	77	99	165	130	88	73	82	80	66	71	92	112	82	81	81	57	75	56	2786
	EVAP	27	26	35	35	36	40	46	46	35	45	46	44	38	43	49	61	48	34	42	42	39	42	42	45	43	41	43	41	39	44	41	12.73
	MAX	77	83	87	86	90	93	93	86	94	96	97	98	92	100	97	94	84	91	94	94	94	96	96	95	90	91	94	95	98	96	97	92.3
	MIN	55	57	56	57	56	61	57	55	60	61	63	63	67	65	68	55	54	56	58	58	57	59	60	56	53	56	59	59	62	59	61	58.6
FOLSOM DAM	WIND	41	17	29	36	30	20	34	49	18	17	19	17	20	22	25	47	43	27	22	28	30	22	24	27	37	32	27	29	20	19	21	849
	EVAP	10	33	35	19	33	26	34	36	31	30	30	32	34	36	34	42	28	29	26	28	32	30	30	35	40	30	30	35	40	30	35	9.73
	MAX	-	-	-	-	-	-	-	-	-	-	-	-	-	-	-	-	-	-	-	-	-	-	-	-	-	-	-	-	-	-	-	M
	MIN	-	-	-	-	-	-	-	-	-	-	-	-	-	-	-	-	-	-	-	-	-	-	-	-	-	-	-	-	-	-	-	M
LAKE SOLANO	WIND	43	32	94	15	77	59	97	84	44	78	74	60	34	80	53	75	42	29	41	42	35	32	28	32	37	44	37	32	32	27	39	1628
	EVAP	18	18	31	35	34	36	44	38	33	44	41	45	28	43	43	45	34	32	34	37	34	31	34	39	29	35	33	34	38	32	38	10.90
	MAX	81	81	82	81	86	90	88	86	81	92	92	93	88	96	94	93	88	90	92	92	93	92	94	93	89	90	92	93	94	94	95	90.1
	MIN	57	55	55	53	53	53	52	52	51	60	60	61	64	65	64	56	58	56	59	59	59	60	60	60	57	57	57	61	60	62	63	58.3
MARKLEY COVE	WIND	99	36	72	64	64	49	70	78	52	58	54	51	47	66	33	82	74	57	61	56	51	54	*	53	58	53	54	52	49	48	51	1746
	EVAP	18	11	26	24	28	26	30	29	27	31	32	32	30	35	30	42	27	28	29	30	29	29	33	31	29	26	32	33	33	32	29	9.01
	MAX	80	78	82	77	86	88	88	79	88	89	91	93	91	95	96	90	83	89	90	90	91	90	92	91	91	89	90	90	93	93	93	88.6
	MIN	58	58	55	53	54	56	53	56	56	59	62	63	63	64	63	56	56	56	57	58	58	60	60	59	60	56	58	59	59	51	61	58.0
WHISKEYTOWN RES	WIND	30	10	20	12	21	16	18	14	15	16	17	14	15	24	20	18	20	20	20	16	18	18	20	19	20	24	20	20	15	18	17	565
	EVAP	16	6	10	17	24	26	26	20	29	27	29	33	25	31	30	37	33	27	33	30	34	38	30	30	32	33	33	32	36	34	34	8.75
	MAX	86	90	80	82	88	94	93	88	94	94	99	101	96	99	99	98	94	94	95	97	97	99	98	98	97	96	97	97	101	101	101	94.9
	MIN	60	60	56	56	60	60	65	61	61	63	65	67	66	66	65	62	58	53	60	62	63	66	65	62	63	61	62	60	66	67	67	62.4
NORTHEAST INTERIOR BASINS 03																																	
BOCA	WIND	45	58	84	79	68	73	62	70	61	55	57	41	53	48	60	65	68	47	53	61	58	55	54	50	52	50	54	25	48	38	56	1708
	EVAP	11	18	22	33	31	12	30	28	32	32	30	34	32	31	36	34	33	[illegible]	37	35	33	39	38	37	33	30	36	32	32	30	38	9.69
	MAX	-	-	-	-	-	-	-	-	-	-	-	-	-	-	-	-	-	-	-	-	-	-	-	-	-	-	-	-	-	-	-	M
	MIN	-	-	-	-	-	-	-	-	-	-	-	-	-	-	-	-	-	-	-	-	-	-	-	-	-	-	-	-	-	-	-	M
TAHOE CITY	WIND	6	8	16	6	8	2	2	3	2	4	3	2	1	5	3	9	9	1	1	2	4	2	3	3	3	2	2	2	0	6	0	120
	EVAP	9	16	18	21	20	15	18	15	19	20	20	20	14	16	20	22	19	[illegible]	18	19	19	22	23	16	22	16	23	18	21	20	22	5.81
	MAX	-	-	-	-	-	-	-	-	-	-	-	-	-	-	-	-	-	-	-	-	-	-	-	-	-	-	-	-	-	-	-	M
	MIN	33	35	34	35	32	39	35	40	38	35	38	39	40	39	39	39	37	[illegible]	38	40	39	39	39	44	43	45	48	44	44	44	40	39.1

EVAPORATION: IS MEASURED IN HUNDRETHS OF INCHES
WIND IS MEASURED IN MILES
MAX AND MIN: THE MAXIMUM AND MINIMUM TEMPERATURES (FAHRENHEIT) OF THE WATER IN THE EVAPORATION PAN
SEE REFERENCE NOTES FOLLOWING STATION INDEX

EVAPORATION AND WIND

CALIFORNIA
JULY 1982

STATION		DAY OF MONTH 1	2	3	4	5	6	7	8	9	10	11	12	13	14	15	16	17	18	19	20	21	22	23	24	25	26	27	28	29	30	31	TOTAL OR AVG
SAN JOAQUIN DRAINAGE 05																																	
FRIANT GOVERNMENT CAMP	WIND	20	32	36	47	50	38	33	51	47	41	43	37	44	47	42	46	50	38	42	43	45	41	37	37	44	45	38	48	49	46	44	1301
	EVAP	12	24	27	25	34	30	31	39	38	40	40	32	41	39	41	42	44	33	36	36	42	40	36	35	44	40	34	41	37	40	42	11.15
	MAX	68	85	87	78	83	86	90	89	87	88	90	93	94	94	93	93	88	88	90	91	92	90	92	92	92	91	92	92	86	94	95	89.1
	MIN	58	57	63	59	58	58	62	63	60	59	62	63	66	65	68	66	59	59	59	64	63	63	62	65	67	66	65	67	61	65	58	62.3
LODI	WIND	-	-	17	13	7	7	16	12	5	13	11	4	7	10	11	7	3	9	13	13	4	6	10	10	10	15	11	6	6	4	9	279B
	EVAP	11	20	28	30	22	29	33	25	30	36	30	34	30	37	38	30	30	26	34	30	30	32	30	34	20	31	33	30	37	36	38	9.34
	MAX	83	85	83	85	88	91	89	90	91	92	94	93	93	94	95	89	91	87	90	89	95	92	90	90	86	90	87	90	92	93	91	89.9
	MIN	58	56	55	68	55	58	57	56	58	60	60	61	65	62	65	56	55	55	55	56	55	59	59	55	52	55	56	59	59	60	62	58.1
LOS BANOS DET RESV	WIND	238	97	159	87	218	156	161	228	149	180	161	121	127	184	140	253	230	101	93	101	126	128	112	112	114	103	90	112	133	138	118	4470
	EVAP	17	34	45	30	52	45	51	50	58	60	59	49	51	69	56	74	64	43	41	47	51	55	54	56	55	45	43	55	52	60	53	15.74
	MAX	71	85	87	75	83	89	92	85	89	91	92	93	93	95	95	94	82	88	92	93	94	93	93	88	92	91	91	94	94	96	95	89.8
	MIN	56	57	56	53	54	57	59	57	58	60	62	63	63	63	65	57	52	52	58	61	58	60	61	51	56	55	62	63	62	62	62	58.5
NEW MELONES DAM	WIND	29	40	45	48	52	53	40	53	40	42	43	44	39	48	41	45	44	43	44	41	39	38	35	36	40	42	46	48	45	39	38	1320
	EVAP	8	25	25	29	34	48	40	45	39	41	32	53	38	48	42	49	43	34	49	45	45	40	51	30	57	45	47	51	48	48	46	12.75
	MAX	65	85	80	-	-	91	90	89	88	-	-	92	91	-	94	94	-	-	90	92	93	92	92	-	93	93	92	93	92	94	-	89.8
	MIN	57	57	60	58	59	63	63	62	62	63	65	63	68	67	68	62	63	63	61	65	63	65	65	69	64	64	65	67	67	67	63	63.5
SAN LUIS DAM	WIND	243	202	216	167	243	162	217	267	218	189	220	175	167	250	192	253	421	237	115	269	174	172	185	213	238	178	176	191	172	187	155	6464
	EVAP	18	32	45	35	50	45	56	54	57	63	59	51	58	75	60	70	50	45	52	47	53	59	64	55	60	45	54	58	69	70	60	16.69
	MAX	67	81	83	73	81	90	92	84	89	92	93	96	95	92	96	91	74	87	93	93	93	94	94	89	86	89	92	93	94	95	100	89.1
	MIN	54	54	54	51	51	53	56	54	55	56	57	59	61	60	60	52	50	52	54	57	56	51	58	55	60	54	57	59	60	59	60	55.8
TRACY PUMPING PLANT	WIND	170	195	173	260	200	116	257	177	126	154	209	99	158	149	123	254	183	110	171	113	149	85	102	135	194	154	185	157	155	126	165	5004
	EVAP	30	35	34	45	48	45	39	41	40	44	75	38	60	42	60	60	30	39	56	45	45	55	54	45	45	30	75	60	51	54	69	14.89
	MAX	-	-	-	-	-	-	-	-	-	-	-	-	-	-	-	-	-	-	-	-	-	-	-	-	-	-	-	-	-	-	-	M
	MIN	-	-	-	-	-	-	-	-	-	-	-	-	-	-	-	-	-	-	-	-	-	-	-	-	-	-	-	-	-	-	-	M
SOUTH COAST DRAINAGE 06																																	
CACHUMA LAKE	WIND	64	53	43	47	60	40	42	40	43	50	46	38	36	44	37	38	31	39	38	42	46	45	44	34	45	40	40	42	36	36	34	1313
	EVAP	28	28	29	31	32	29	32	30	31	35	34	32	32	37	30	30	26	28	28	30	35	32	34	18	31	30	31	35	34	38	35	9.65
	MAX	81	82	84	85	80	82	86	86	84	85	86	88	88	89	87	87	83	84	85	85	87	87	86	77	85	86	87	87	89	87	91	85.4
	MIN	53	53	55	52	49	54	54	54	53	53	54	55	56	55	55	55	53	53	53	53	54	52	54	54	54	54	55	56	57	55	57	54.0
TWITCHELL DAM	WIND	54	56	60	62	58	52	64	66	79	59	61	73	49	*	158	44	68	48	71	68	82	49	61	67	73	64	54	64	47	72	63	1946
	EVAP	22	25	30	30	33	26	28	31	36	28	31	36	27	*	61	29	26	18	28	31	38	37	27	25	30	30	26	32	30	43	30	9.24
	MAX	84	85	85	85	84	85	86	86	88	86	85	85	86	-	85	84	82	82	84	83	83	86	83	82	85	83	84	85	90	88	87	84.9
	MIN	57	57	58	55	53	57	57	55	54	57	57	58	58	-	57	56	55	55	56	56	56	55	56	56	56	56	57	58	57	58	55	56.3
SOUTHEAST DESERT BASINS 07																																	
DEATH VALLEY	WIND	48	21	63	88	74	29	59	80	51	17	29	26	42	41	49	73	66	38	32	16	32	31	62	60	34	20	66	9	12	20	16	1304
	EVAP	45	46	53	-	68	53	70	72	62	58	49	47	53	82	77	75	77	68	66	56	75	68	80	59	32	32	35	49	48	50	45	17.98B
	MAX	-	-	-	-	-	-	-	-	-	-	-	-	-	-	-	-	-	-	-	-	-	-	-	-	-	-	-	105	104	105	108	M
	MIN	-	-	-	-	-	-	-	-	-	-	-	-	-	-	-	-	-	-	-	-	-	-	-	-	-	-	-	77	79	78	75	M

EVAPORATION: IS MEASURED IN HUNDRETHS OF INCHES
WIND: IS MEASURED IN MILES
MAX AND MIN: THE MAXIMUM AND MINIMUM TEMPERATURES (FAHRENHEIT) OF THE WATER IN THE EVAPORATION PAN
SEE REFERENCE NOTES FOLLOWING STATION INDEX

STATION INDEX

STATION	INDEX NO.	DIVISION	COUNTY	LATITUDE	LONGITUDE	ELEVATION (IN FEET)	OBSERVATION TIME AND TABLES (LOCAL STD TIME) TEMP	PRECIP	EVAP	SPECIAL (SEE NOTES)	OBSERVER
CALIFORNIA											
ACTON-ESDO CYN FC261F	001406		LOS ANGELES	34 30	118 16W	2960		8		C	LACFCD
ADIN RANGER STATION	002902		MODOC	41 12	120 57W	4195	16	16			U S FOREST SERVICE
ALISO CN OAT MT FC 446	011506		LOS ANGELES	34 19	118 33W	2367		8		C	GETTY OIL CO FOR LACFCD
ALPINE	013606		SAN DIEGO	32 50	116 46W	1735	17	17			ALPINE FIRE DEPT
ALTADENA	014406		LOS ANGELES	34 11	118 8W	1127		17			RUBIO CANYON L&W ASN
ALTURAS RANGER STATION	016102		MODOC	41 30	120 33W	4400	8	8		C	U S FOREST SERVICE
ANGWIN PAC UNION COL	021201		NAPA	38 34	122 26W	1815	8	8		C	PHYSICS DEP-PAC UNION C
ANTIOCH PUMPING PL 3	023205		CONTRA COSTA	37 58	121 44W	60	8	8			CONTRA COSTA WATER DIST
ANZA	023506		RIVERSIDE	33 33	116 40W	3915		8		H	STATE DIV OF FORESTRY
APPLE VALLEY	024407		SAN BERDINO	34 31	117 13W	2935		16			APPLE VALLEY RANCHOS
ASH MOUNTAIN	034309		TULARE	36 29	118 50W	1708	8	8		H	NATIONAL PARK SERVICE
AUBERRY 1 NW	037309		FRESNO	37 5	119 30W	2140	17	17			STANLEY TOPHAM
AUBURN	038302		PLACER	38 54	121 4W	1292	7	7			RAYMOND D MILES
AUBURN DAM PROJECT	038500		PLACER	38 53	121 4W	1272	8	8	8		U S BUREAU RECLAMATION
AVALON PLEASURE PIER	039506		LOS ANGELES	33 21	118 19W	25	19	7			HARBORMASTER
BAKER	043607		SAN BERDINO	35 16	116 4W	940	7	7		C	BAKER CALTRANS
BAKERSFIELD WSO AP	R044205		KERN	35 25	119 3W	495	MID	MID		C HJ	NATL WEATHER SERVICE
BALCH POWER HOUSE	044905		FRESNO	36 55	119 5W	1720	16	16		C	P G & E COMPANY
BARSTOW FIRE STN	052107		SAN BERDINO	34 54	117 1W	2320	16	16			BARSTOW FIRE DISTRICT
BEAUMONT 1 E	060307		RIVERSIDE	33 56	116 58W	2600	16	16			NATL WEATHER SERVICE
BEN LOMOND 4	063304		SANTA CRUZ	37 5	122 5W	450	17	17			ALBERT B STEFFENS
BENTON INSPECTION STA	065407		MONO	37 51	118 29W	5461		MID		H	EXCLUSION & DETECTION
BERKELEY	063304		ALAMEDA	37 52	122 15W	345	20	MID		C	UNIVERSITY OF CALIF
BIG BAR RANGER STATION	073201		TRINITY	40 44	123 15W	1260	8	8			U S FOREST SERVICE
BIG BEAR LAKE	074106		SAN BERDINO	34 15	116 53W	6740	16	16			BEAR VALLEY COMM HOSP
BIG PINES PARK FC 83B	077307		LOS ANGELES	34 [illegible]	117 41W	6862		17		C	U S FOREST SERVICE
BIG SUR STATE PARK	077504		MONTEREY	36 15	121 47W	[illegible]		[illegible]			STATE PARK SERVICE
BIG TUJUNGA DAM FC46DE	077806		LOS ANGELES	34 19	118 11W	2317		8			LACFCD
BISHOP CREEK INTAKE 2	//R081407		INYO	37 15	118 35W	8154		MID			SO CALIF EDISON CO
BISHOP WSO AP	R082407		INYO	37 22	118 23W	4108	MID	MID		C HJ	NATL WEATHER SERVICE
BLACK MOUNTAIN 2 SW	085004		SANTA CLARA	37 18	122 10W	2350		4			MRS MARY INGERPI
BLUE CANYON WSMO	//R084205		PLACER	39 17	120 42W	5280	MID	MID		C HJ	NATL WEATHER SERVICE
BLYTHE	092407		RIVERSIDE	33 37	114 36W	268	16	8			STATE DIV OF FORESTRY
BLYTHE FAA AIRPORT	092407		RIVERSIDE	33 37	114 43W	393	17	17			DEPT-TRANSPORTATION-FAA
BOCA	093103		NEVADA	39 25	120 [illegible]W	5[illegible]	8	[illegible]	8	H	RONALD KIRBY
BODIE	094302		MONO	38 12	119 1W	8379	17	17		H	BODIE HISTORICAL ST PK
BORREGO DESERT PARK	098307		SAN DIEGO	33 15	116 24W	805	8	4			CAL DIV BEACH & PKS
BOULEVARD 2	101007		SAN DIEGO	32 41	116 18W	3700		16		H	THE MEYERS TRAILER RCH
BOWMAN DAM	101802		NEVADA	39 22	120 39W	5360	16	16		C H	NEVADA IRRIG DIST
BRAWLEY 1 SW	104807		IMPERIAL	32 57	115 33W	-100	9	4		G	AGRI RESEARCH CENTER
BRIDGEPORT	107304		MONO	38 15	119 14W	6470	16	16		H	MONO CO SHERIFFS STN
BRIDGEVILLE 4 NNW	108401		HUMBOLDT	40 37	123 49W	2050		[illegible]			RUSSELL HUNT
BROOKS FARNHAM RANCH	111302		YOLO	38 48	121 9W	34	8	8			MRS JOYCE A FARNHAM
BRUSH CREEK R S	111405		BUTTE	39 47	121 20W	3500		[illegible]		C	U S FOREST SERVICE
BUCKHORN	114402		SHASTA	40 52	121 51W	3800		15		H	MRS ANNA HOWE
BUCKS CREEK P H	114502		PLUMAS	39 52	121 20W	1750		14			P G & E COMPANY
BURBANK VALLEY PMP PLT	114606		LOS ANGELES	34 11	118 21W	450	17	17		C	BURBANK PUBLIC SERVICE
BURNEY	114902		SHASTA	40 53	121 40W	3140	8	8			MRS CHARLOTTE ESTES
BURNT RANCH 1 S	115501		TRINITY	40 47	123 28W	215		8		H	PAUL F KAUT
BUTTONWILLOW	114405		KERN	35 24	119 28W	3[illegible]	8	8			BUENA VISTA W S DIST
CACHUMA LAKE	117506		SANTA BARBARA	34 37	119 59W	2[illegible]	9	9	9	C	U S BUREAU RECLAMATION
CALAVERAS BIG TREES	117705		CALAVERAS	38 17	120 19W	4[illegible]	8	8		H	CAL DIV BEACH & PK
CALAVERAS RANGER STN	120805		CALAVERAS	38 17	120 12W	3[illegible]		8		C	U S FOREST SERVICE

SEE REFERENCE NOTES FOLLOWING STATION INDEX

STATION INDEX

STATION	INDEX NO.	DIVISION	COUNTY	LATITUDE	LONGITUDE	ELEVATION (IN FEET)	OBSERVATION TIME AND TABLES LOCAL STD TIME TEMP	PRECIP	EVAP	SPECIAL (SEE NOTES)	OBSERVER
CALEXICO 2 NE	1288	07	IMPERIAL	32 41	115 28W	12		17			IMPERIAL IRRIG DIST
CALISTOGA	1312	01	NAPA	38 35	122 35W	364	18	18			CITY OF CALISTOGA
CALLAHAN	1316	01	SISKIYOU	41 19	122 48W	3185	17	17			MRS MARIAN HAYDEN
CAMPO	1424	06	SAN DIEGO	32 38	116 28W	2630	17	17			ARCHIE C LEACH
CAMP PARDEE	1428	05	CALAVERAS	38 15	120 51W	658	8	8		C	E BAY MUN UTL DIST
CANBY RANGER STATION	1476	02	MODOC	41 27	120 52W	4310	14	14			U S FOREST SERVICE
CANOGA PARK PIERCE COL	1484	06	LOS ANGELES	34 11	118 34W	790	16	16			L A PIERCE COLLEGE
CANYON DAM	1497	02	PLUMAS	40 10	121 5W	4560	16	16		C H	P G & E COMPANY
CECILVILLE 5 SE	1606	01	SISKIYOU	41 6	123 3W	3000	18	18			RICHARD W BARRETT
CEDARVILLE	1614	03	MODOC	41 32	120 10W	4670	8	8		H	U S SOIL CONS SERVICE
CHALLENGE RANGER STA	1653	02	YUBA	39 29	121 13W	2570		8			U S FOREST SERVICE
CHATSWORTH FC 24 F	1680	06	LOS ANGELES	34 15	118 36W	950		17			MRS PAUL NEWTON
CHERRY VALLEY DAM	1697	05	TUOLUMNE	37 58	119 55W	4765	8	8		H	HETCH HETCH WTR SUP
CHESTER	1700	02	PLUMAS	40 18	121 14W	4525	17	17		H	ROGER D ROYAL
CHICO UNIVERSITY FARM	1715	02	BUTTE	39 42	121 49W	185	8	8	8	C	CHICO UNIVERSITY FARM
CHINA LAKE ARMITAGE	1733	07	KERN	35 41	117 41W	2220		7			U S NAVY CPOIC
CHULA VISTA	1758	06	SAN DIEGO	32 36	117 6W	9	16	16			CHULA VISTA FIRE DEPT
CLEARLAKE HIGHLANDS	1806	02	LAKE	38 58	122 38W	1360	8	8		C H	JAMES A LA DIEU
CLOVERDALE 3 SSE	1838	01	SONOMA	38 46	122 59W	320	8	8			JAMES OTTOVONI
COALINGA	1864	05	FRESNO	36 9	120 21W	670	17	17		C	COALINGA FIRE DEPT
COARSEGOLD 1 NW	1878	05	MADERA	37 16	119 42W	2360		7			MRS DOROTHY MCALLISTER
COLEMAN FISHERIES STA	1907	02	SHASTA	40 24	122 8W	420		8			BUR-SPORT FISH & WLDLF
COLFAX	1912	02	PLACER	39 6	120 57W	2410	16	16		H	DAVID T LASSILA
COLGATE POWER HOUSE	1916	02	YUBA	39 20	121 11W	595		16			YUBA CO WATER AGENCY
COLUSA 2 SSW	1948	02	COLUSA	39 12	122 1W	50	16	16			CITY OF COLUSA
COPCO 1 DAM	1990	01	SISKIYOU	41 59	122 20W	2703		16		H	PAC POWER & LIGHT CO
CORCORAN IRRIG DIST	2012	05	KINGS	36 6	119 34W	200	17	17		C	CORCORAN IRRIG DIST
CORNING HOUGHTON RANCH	2027	02	TEHAMA	39 54	122 21W	487		8			LESLIE A SUTFIN
CORONA	2031	06	RIVERSIDE	33 53	117 33W	610	17	17			CORONA FIRE DEPT
COVELO	2081	01	MENDOCINO	39 47	123 15W	1430	17	17		H	MRS FRANCES V BLACK
COVINA TEMPLE FC 193 B	2090	06	LOS ANGELES	34 5	117 52W	575		17			WILLIAM B TEMPLE
CRESCENT CITY 1 N	2147	01	DEL NORTE	41 46	124 12W	40	16	16			PAC POWER & LIGHT CO
CRESCENT CITY 7 ENE	2148	01	DEL NORTE	41 48	124 5W	120		8			STATE DEPT-PARKS & REC
CRYSTAL LAKE FC 283C	2198	06	LOS ANGELES	34 19	117 51W	5370		8			U S FOREST SERV-LACFCD
CULVER CITY #	2214	06	LOS ANGELES	34 1	118 24W	55	17	17			CULVER CITY FIRE DEPT
CUYAMACA	2239	06	SAN DIEGO	32 59	116 35W	4640	8	8		C H	HELIX IRRIGATION DIST
DAGGETT FAA AIRPORT	2257	07	SAN BERDINO	34 52	116 47W	1922	22	22		H	FAA
DAVIS 2 WSW EXP FARM	2294	02	YOLO	38 32	121 46W	60	8	8	8	C G	UNIVERSITY OF CALIF
DEATH VALLEY	2319	07	INYO	36 28	116 52W	-194	8	8	8		NATIONAL PARK SERVICE
DEEP CANYON LABORATORY	2327	07	RIVERSIDE	33 39	116 23W	1200		8			BOYD DESERT RESEARCH CT
DEEP SPRINGS COLLEGE	2331	07	INYO	37 22	117 59W	5225	19	19			DEEP SPRINGS COLLEGE
DEER CREEK FOREBAY	2338	02	NEVADA	39 18	120 50W	4455	9	9			PACIFIC GAS & ELEC CO
DELANO	2346	05	KERN	35 47	119 15W	323		8			DELANO FIRE DEPT
DENAIR 3 NNE	2389	05	STANISLAUS	37 34	120 47W	140	19	19			KEN C BRATTON
DE SABLA	2402	02	BUTTE	39 52	121 37W	2720	16	16			P G & E COMPANY
DESCANSO RANGER STN	2406	06	SAN DIEGO	32 51	116 37W	3500		14			U S FOREST SERVICE
DOBBINS 1 S	2456	02	YUBA	39 22	121 12W	1640	18	18			TERESA R ROYAT
DONNER MEMORIAL ST PK	2467	03	NEVADA	39 19	120 14W	5937	8	8		H	CALIF DIV BEACH & PKS
DOWNEY FIRE STN FC107D	2494	06	LOS ANGELES	33 56	118 9W	110		17			DOWNEY FIRE STN-LACFCD
DOWNIEVILLE RANGER STA	2500	02	SIERRA	39 34	120 50W	2895	8	8		C	U S FOREST SERVICE
DOYLE	2504	03	LASSEN	40 2	120 6W	4240		8			JUNIUS M DIXON
DOYLE 4 SSE	2506	03	LASSEN	39 58	120 5W	4390	18	18		H	JOHN MATLEY
DRY CANYON RESERVOIR	2516	06	LOS ANGELES	34 29	118 32W	1455	7	7			L A WTR & PWR DEPT
DUNSMUIR TRTMT PLANT	2574	02	SISKIYOU	41 12	122 16W	2170	8	8			CITY OF DUNSMUIR TRT PL

SEE REFERENCE NOTES FOLLOWING STATION INDEX

STATION INDEX

STATION	INDEX NO.	DIVISION	COUNTY	LATITUDE	LONGITUDE	ELEVATION (IN FEET)	OBSERVATION TIME AND TABLES — LOCAL STD TIME: TEMP	PRECIP	EVAP	SPECIAL (SEE NOTES)	OBSERVER
EAGLE MOUNTAIN	2598	07	RIVERSIDE	33 48	115 27W	973	7	7			METRO WATER DISTRICT
EAST PARK RESERVOIR	2640	02	COLUSA	39 22	122 31W	1205	8	8			FRANKLIN I HOLDEN
ECHO SUMMIT-SIERRA SKI R	2671	03	EL DORADO	38 47	120 2W	7350	7	7			MRS BOBBY SPROCK
EL CAJON	2706	06	SAN DIEGO	32 49	116 58W	405	16	16			EL CAJON FIRE DEPT 4
EL CAPITAN DAM	2709	06	SAN DIEGO	32 53	116 49W	600	7	7		C	SAN DIEGO WATER DEPT
EL CENTRO 2 SSW	2713	07	IMPERIAL	32 46	115 34W	30	17	17		C	EL CENTRO WATER DEPT
ELECTRA POWER HOUSE	2728	05	AMADOR	38 20	120 40W	715	16	16		H	P G & E COMPANY
ELLERY LAKE //	2756	03	MONO	37 56	119 14W	8645		MID			SO CALIF EDISON CO
ELLIOTT	2760	05	SAN JOAQUIN	38 14	121 12W	92		7			C NORMAN ADAMS
EL MIRAGE FIELD	2771	07	SAN BERDUINO	34 36	117 36W	2910	8	8		H	WILLIAM G BRIEGLEB
ELSINORE	2805	06	RIVERSIDE	33 40	117 20W	1285	17	17		C	STATE DIV OF FORESTRY
ESCONDIDO 2	2863	06	SAN DIEGO	33 7	117 5W	600	16	16		C	ESCONDIDO FIRE DEPT
EUREKA WSO CI # R	2910	01	HUMBOLDT	40 48	124 10W	60	MID	MID		C H	NATL WEATHER SERVICE
EXCHEQUER RESERVOIR	2920	05	MARIPOSA	37 35	120 16W	442		8			MERCED IRRIG DIST
FAIRFIELD FIRE STN 2	2934	02	SOLANO	38 16	122 5W	40	8	8			FAIRFIELD FIRE STATION
FAIRMONT	2941	07	LOS ANGELES	34 42	118 26W	3060	7	7			L A WTR & PWR DEPT
FIDDLETOWN DEXTER RANCH	3038	09	AMADOR	38 32	120 42W	2160		8		C	LEO DEXTER
FIVE POINTS 5 SSW	3083	05	FRESNO	36 22	120 9W	285	17	17			FIVE STAR RANCH
FOLSOM DAM	3113	02	SACRAMENTO	38 42	121 10W	350	8	8	8		U S BUREAU RECLAMATION
FONTANA 5 N	3118	06	SAN BERDUINO	34 11	117 27W	1972		18		H	ROLAND W GETCHELL
FONTANA KAISER	3120	06	SAN BERDUINO	34 5	117 31W	1100	16	16			KAISER STEEL CORP
FOREST GLEN	3130	01	TRINITY	40 23	123 20W	2340	8	8		H	CA DEPT OF TRANS
FORESTHILL RANGER STA	3134	02	PLACER	39 1	120 51W	3015		8			U S FOREST SERVICE
FORT BIDWELL	3157	03	MODOC	41 51	120 8W	4500	17	17		H	JAMES E FEE
FORT BRAGG	3171	01	MENDOCINO	39 27	123 48W	80	8	8			CALIF & WESTERN R R
FORT DICK	3173	01	DEL NORTE	41 40	124 9W	46		8			BENNY L BEASLEY
FORT JONES RANGER STN	3182	01	SISKIYOU	41 36	122 51W	2725	8	8			U S FOREST SERVICE
FORT ROSS	3191	01	SONOMA	38 31	123 15W	112	17	17			FORT ROSS ST HIST PARK
FRENCH GULCH	3224	02	SHASTA	40 47	122 38W	1100		7			MRS PATRICIA A CLARY
FRESNO WSO AP R	3257	05	FRESNO	36 46	119 43W	328	MID	MID		C H	NATL WEATHER SERVICE
FRIANT GOVERNMENT CAMP	3261	05	FRESNO	36 59	119 43W	410	8	8	8		U S BUREAU RECLAMATION
GARBERVILLE	3340	01	HUMBOLDT	40 5	123 48W	340		16			CARROLL A PANCOAST
GASQUET RANGER STATION	3347	01	DEL NORTE	41 52	123 58W	484		8			U S FOREST SERVICE
GEM LAKE	3377	03	MONO	37 45	119 8W	8370		MID			SO CALIF EDISON CO
GEORGETOWN RANGER STA	3384	02	EL DORADO	38 55	120 47W	3001	8	8			U S FOREST SERVICE
GIBRALTAR DAM 2	3400	06	SANTA BARBARA	34 37	119 41W	1550		8			SANTA BARBARA WTR DEP
GILROY	3411	04	SANTA CLARA	37 0	121 34W	134	9	9			GILROY RURAL FIRE DEPT
GLENDORA WEST FC 185	3456	06	LOS ANGELES	34 8	117 52W	820		12			MERRILL WEST LACFCD
GLENNVILLE	3464	07	KERN	35 43	118 42W	3140	17	8		H	KERN CO FSTRY & F D
GOLD ROCK RANCH	3468	07	IMPERIAL	33 53	114 52W	480	18	18			GOLD ROCK RANCH
GOLD RUN	3470	02	PLACER	39 10	120 52W	3320		16			JOHN F WALL
GOLDSTONE ECHO 2	3480	07	SAN BERDUINO	35 17	116 47W	2350		7			WESLEY M THOMPSON
GRANT GROVE	3551	05	TULARE	36 44	118 58W	6600	8	8		H	NATIONAL PARK SERVICE
GRASS VALLEY 2	3573	02	NEVADA	39 13	121 4W	2400	8	8			CITY OF GRASS VALLEY
GRATON	3577	01	SONOMA	38 24	122 52W	200	7	7			MISS LOUISE HALLBERG
GREENVIEW	3614	01	SISKIYOU	41 32	122 54W	2820		12			MRS EMMA R PEREIRA
GREENVILLE RANGER STA	3622	01	PLUMAS	40 8	120 56W	3560		8			U S FOREST SERVICE
GRIZZLY CREEK ST PK	3642	01	HUMBOLDT	40 24	124 54W	410	8	8			CA DEPT PARKS & REC
GROVELAND RANGER STA	3673	04	TUOLUMNE	37 46	120 14W	3145		8			U S FOREST SERVICE
GUERNEVILLE FIRE DPT	3683	01	SONOMA	38 30	122 0W	60		8			GUERNEVILLE FIRE PROT D
HAIWEE	3710	07	INYO	36 8	117 51W	3825	7	7			L A WTR & PWR DEPT
HALF MOON BAY	3714	04	SAN MATEO	37 29	122 27W	3	17	17			DEPT OF PARKS & REC
HANFORD 2 S	3747	05	KING	36 18	119 38W	240	8	8			CITY-HANFORD WW TRTMT P
HAPPY CAMP RANGER STN	3761	01	SISKIYOU	41 46	123 23W	1120	8	8		H	U S FOREST SERVICE

SEE REFERENCE NOTES FOLLOWING STATION INDEX

STATION INDEX

STATION	INDEX NO.	DIVISION	COUNTY	LATITUDE	LONGITUDE	ELEVATION (IN FEET)	OBSERVATION TIME AND TABLES LOCAL STD TIME TEMP	PRECIP	EVAP	SPECIAL (SEE NOTES)	OBSERVER
HARRISON GULCH R S	3791	02	SHASTA	40 22	122 58W	2750	8	8		C	U S FOREST SERVICE
HARRY ENGLEBRIGHT DAM	3800	02	NEVADA	39 14	121 16W	580		7			U S CORPS OF ENGINEERS
HAT CREEK P H 1	3824	02	SHASTA	40 56	121 33W	3015	8	8			PAC GAS & ELEC-OPERATOR
HAYFIELD PUMPING PLANT	3855	07	RIVERSIDE	33 42	115 38W	1370	9	9		C	METRO WATER DISTRICT
HAYFORK RANGER STATION	3859	01	TRINITY	40 33	123 10W	2340		8			U S FOREST SERVICE
HEALDSBURG	3875	01	SONOMA	38 37	122 52W	102	18	18			HEALDSBURG FIRE DEPT
HEALDSBURG 2	3878	01	SONOMA	38 37	122 52W	100		8			ROY W LOWE
HEMET	3896	06	RIVERSIDE	33 45	116 57W	1655		8			LAKE HEMET MUN WATER
HENSHAW DAM	3914	06	SAN DIEGO	33 14	116 46W	2700	7	7		C	VISTA IRRIG DIST
HETCH HETCHY	3939	05	TUOLUMNE	37 57	119 47W	3870	8	8		C	HETCH HETCHY WTR SUP
HILTS	3987	01	SISKIYOU	42 0	122 38W	2900	17	17			FRUIT GROWERS SUP CO
HOLLISTER 2	4025	04	SAN BENITO	36 51	121 24W	280	8	16		C	CITY OF HOLLISTER
HOOPA	4082	01	HUMBOLDT	41 3	123 40W	360	8	8			BURTON HOLT
HUNTINGTON LAKE	4176	05	FRESNO	37 14	119 13W	7020	16	16		C H	SO CALIF EDISON CO
IDYLLWILD FIRE DEPT	4211	06	RIVERSIDE	33 45	116 43W	5397	16	16		C H	IDYLLWILD FIRE DEPT
IMPERIAL	4223	07	IMPERIAL	32 51	115 34W	-64	18	18			IMPERIAL IRRIG DIST
INDEPENDENCE	4232	07	INYO	36 48	118 12W	3950	7	7		C	L A WTR & PWR DEPT
INYOKERN	4278	07	KERN	35 39	117 49W	2440	17	17			KERN CO FIRE DEPT
IOWA HILL	4288	02	PLACER	39 5	120 50W	3056		8			MRS DONNA TUTTLE
IRON MOUNTAIN	4297	07	SAN BERDINO	34 8	115 8W	922	7	7		C	METRO WATER DIST
JESS VALLEY	4374	02	MODOC	41 16	120 18W	5300	17	17		H	RANDY CHRISTENSEN
JULIAN WYNOLA	4418	06	SAN DIEGO	33 6	116 39W	3650	SS	SS			CHARLES VILINEK
JUNCAL DAM	4422	06	SNTA BARBARA	34 29	119 30W	2075		8			MONTECITO COUNTY WTR DP
KELSEY 1 N	4484	02	EL DORADO	38 49	120 49W	2000		8			ROBERT C KYLE
KENTFIELD	4500	01	MARIN	37 57	122 33W	128	16	16			RAYMOND J MULLEN
KERLINGER	4508	05	SAN JOAQUIN	37 41	121 26W	177		8			LONE STAR INDUSTRIES
KERN RIVER P H 1 #	4520	05	KERN	35 28	118 47W	970	15	15			SO CALIF EDISON CO
KERN RIVER P H 3	4523	05	KERN	35 47	118 26W	2703	17	17		H	SO CALIF EDISON CO
KETTLEMAN STATION	4536	05	KINGS	36 4	120 5W	508		18			P G & E COMPANY
KING CITY	4555	04	MONTEREY	36 12	121 8W	320	16	8		C	STATE DIV OF FORESTRY
KLAMATH R	4577	01	DEL NORTE	41 31	124 2W	25	17	17		C	HAROLD DEL PONTE
LA CRESCENTA FC 251 B	4628	06	LOS ANGELES	34 13	118 15W	1565		17			CRESCENTA VLY CO W D
LAGUNA BEACH #	4647	06	ORANGE	33 33	117 47W	35	16	16			SEWAGE DISPOSAL PLANT
LAKE ARROWHEAD	4671	07	SAN BERDINO	34 15	117 11W	5205	17	17		H	LAKE ARROWHEAD F D
LAKEPORT	4701	02	LAKE	39 2	122 55W	1345	17	17			GEORGE R TURNBULL
LAKE SABRINA //	4705	07	INYO	37 13	118 37W	9065		MID			SO CALIF EDISON CO
LAKESIDE 2 E	4710	06	SAN DIEGO	32 51	116 53W	690		8			HELIX WATER DISTRICT
LAKE SOLANO	4712	02	SOLANO	38 30	122 0W	140	8	8	8	C	U S BUREAU RECLAMATION
LAKE SPAULDING	4713	02	NEVADA	39 19	120 38W	5156	16	16		H	P G & E COMPANY
LA MESA	4735	06	SAN DIEGO	32 46	117 1W	530	17	17			LA MESA FIRE DEPT
LANCASTER FSS/FAA	4749	07	LOS ANGELES	34 44	118 13W	2340	MID	MID		H	DEPT OF TRANSPORTATION
LAVA BEDS NAT MONUMENT	4838	01	SISKIYOU	41 44	121 31W	4770	9	9		H	NATIONAL PARK SERVICE
LEBEC	4863	05	KERN	34 50	118 52W	3585		8			KERN CO FIRE DEPT
LECHUZA PT STN FC-352B	4867	06	LOS ANGELES	34 5	118 53W	1600		16		C	L A CO FIRE DEPT
LEMON COVE	4890	05	TULARE	36 23	119 2W	513	8	8			KAWEAH LEMON CO
LINDSAY	4957	05	TULARE	36 12	119 3W	420	19	19			LINDSAY-STRATHMORE IR D
LIVERMORE	4997	04	ALAMEDA	37 40	121 46W	480	18	18			RON HAFNER
LODGEPOLE	5026	05	TULARE	36 36	118 44W	6735	8	8		C H	NATIONAL PARK SERVICE
LODI	5032	05	SAN JOAQUIN	38 7	121 17W	40	17	17	17		LODI FIRE DEPT HOUSE 3
LOMPOC	5064	06	SNTA BARBARA	34 39	120 27W	95	16	16			LOMPOC WATER TRTMT PLT
LONG BEACH WSO AP R	5085	06	LOS ANGELES	33 49	118 9W	34	MID	MID		C HJ	NATL WEATHER SERVICE
LOS ALAMOS	5107	06	SNTA BARBARA	34 45	120 17W	565		8			S BARBARA CO F STA 24
LOS ANGELES WSO AP R	5114	06	LOS ANGELES	33 56	118 23W	100	MID	MID		C HJ	NATL WEATHER SERVICE
LOS ANGELES CIVIC CTR R	5115	06	LOS ANGELES	34 3	118 14W	257	MID	MID		C H	LACAPCD & SUP WSFO/LAX

SEE REFERENCE NOTES FOLLOWING STATION INDEX

STATION INDEX

STATION	INDEX NO.	DIVISION	COUNTY	LATITUDE	LONGITUDE	ELEVATION (IN FEET)	OBSERVATION TIME AND TABLES LOCAL STD TIME TEMP	PRECIP	EVAP	SPECIAL (SEE NOTES)	OBSERVER
LOS BANOS	511805		MERCED	37 3	120 52W	120	8	8			CENTRAL CALIF IRR DIST
LOS BANOS ARBURUA RCH	511905		MERCED	36 53	120 56W	860		17			ARBURUA RANCH
LOS BANOS DET RESV	512005		MERCED	37 1	120 56W	407	9	9	9		CAL DEPT WTR RESOURCES
LOS GATOS	512304		SANTA CLARA	37 14	121 58W	365	17	17			SHANNON FIRE STATION
LOS GATOS 4 SW	512504		SANTA CRUZ	37 11	122 2W	2415		8			ALLEN HELENIUS
LOS PRIETOS RANGER STA	514706		SNTA BARBARA	34 33	119 47W	1024		8			U S FOREST SERVICE
LYTLE CREEK RANGER STN	521806		SAN BERDINO	34 14	117 29W	2730		8		C	U S FOREST SERVICE
MADERA	523305		MADERA	36 57	120 2W	270	8	8			MADERA COUNTY FIRE DEPT
MAD RIVER RANGER STN	524401		TRINITY	40 27	123 32W	2775		8			DIST RANGER US FOR SERV
MANZANITA LAKE	531102		SHASTA	40 32	121 34W	5750	8	8		H	LASSEN VOLCANIC NATL PK
MARICOPA	533805		KERN	35 5	119 23W	675	8	8			STANDARD OIL OF CALIF
MARIPOSA	534605		MARIPOSA	37 29	119 58W	2011		9			MARIPOSA CO COURT HOUSE
MARKLEY COVE	536002		NAPA	38 30	122 7W	480	9	9	9		U S BUREAU RECLAMATION
MARTINEZ WATER PLANT	537804		CONTRA COSTA	38 1	122 7W	40	8	8			MARTINEZ WTR PURIF PLT
MARYSVILLE	538502		YUBA	39 9	121 36W	57	9	9			MARYSVILLE FIRE DEPT
MATHER	540005		TUOLUMNE	37 53	119 51W	4510		8			CITY SAN FRANCISCO
MC CLOUD	544302		SISKIYOU	41 15	122 8W	3280	7	7		H	MCCLOUD COMMUNITY SERV
MECCA FIRE STATION	550207		RIVERSIDE	33 34	116 4W	180	17	8			STATE DIV OF FORESTRY
MENDOTA DAM	552805		FRESNO	36 47	120 22W	166		7			E C ELKINS
MERCED MUNICIPAL AP	553205		MERCED	37 17	120 31W	153	17	17			MERCED MUNICIPAL AP
MIDDLETOWN	553802		LAKE	38 45	122 37W	1130		8			STATE DIV OF FORESTRY
MINERAL	557902		TEHAMA	40 21	121 36W	4875	8	8		H	NATIONAL PARK SERVICE
MITCHELL CAVERN	557107		SAN BERDINO	34 56	115 32W	4350	16	16		H	CA DEPT OF PARKS & REC
MODESTO	573805		STANISLAUS	37 39	121 0W	91	MID	MID			MODESTO IRRIG DIST
MOJAVE	575807		KERN	35 3	118 10W	2735	16	16			KERN CO FIRE DEPT
MONO LAKE	577303		MONO	38	119 9W	6450	17	17		H	JACK PRESTON
MONTEBELLO	574006		LOS ANGELES	34	118 6W	240	16	16			MONTEBELLO FIRE DEPT
MONTEREY	575504		MONTEREY	36	121 54W	385	18	18			ROBERT J RENARD
MORRO BAY FIRE DEPT	583604		SN LUIS OBPO	35 22	120 51W	115	8	8			MORRO BAY FIRE DEPT.
MOUNTAIN PASS	583007		SAN BERDINO	35 28	115 32W	4730	8	8		H	STATE DIV OF HIGHWAYS
MOUNT DIABLO JUNCTION	591524		CONTRA COSTA	37 57	121 56W	2170	8	8			MT DIABLO STATE PARK
MOUNT HAMILTON	593304		SANTA CLARA	37 20	121 39W	4206	16	16			LICK OBSERVATORY
MOUNT HEBRON R S	594101		SISKIYOU	41 47	122 2W	4250	8	8			U S FOREST SERVICE
MOUNT SHASTA WSO CO //R	595303		SISKIYOU	41 19	122 19W	3569	MID	MID		C HJ	NATL WEATHER SERVICE
MT WILSON #	600603		LOS ANGELES	34 14	118 4W	5709	16	16		H	MR-MRS ALBERT L HAILEY
MUIR WOODS	607701		MARIN	37 54	122 34W	255		17			NATIONAL PARK SERVICE
NAPA STATE HOSPITAL #	601401		NAPA	38 17	122 16W	60	17	17		H	NAPA ST HOSP FIRE DEPT
NEEDLES FAA AIRPORT	611805		SAN BERDINO	34 46	114 37W	914	17	17		H	DEPT-TRANSPORTATION-FAA
NEVADA CITY	616002		NEVADA	39 15	121 2W	2600	7	7			CITY OF NEVADA
NEWARK	614404		ALAMEDA	37 31	122 2W	10	8	8			LESLIE SALT COMPANY
NEW CUYAMA FIRE STA	615405		SANTA BARBARA	34 57	119 41W	2160	5	5			SAN BAR CO FIRE STA 41
NEWHALL SOLEDAD FC32CE	616205		LOS ANGELES	34 23	118 32W	1243	16	16			L A CO FLOOD CONTROL
NEWMAN	618805		STANISLAUS	37 18	121 2W	90	17	17			RICHARD A SMITH
NEW MELONES DAM	617205		TUOLUMNE	37 57	120 32W	775	8	8	M		U S BUREAU RECLAMATION
NEWPORT BEACH HARBOR	617504		ORANGE	33 36	117 53W	10	17	17			ORANGE CO HARBOR DIST
NICOLAUS 2	617402		SUTTER	38 5	121 [illegible]W	43		7			RECLAMATION DIST 1001
NILAND	617407		IMPERIAL	33 17	115 [illegible]W	60		8			IMPERIAL IRRIG DIST
NORTH FORK RANGER STA	622005		MADERA	37 14	119 [illegible]W	2[illegible]	8	8			U S FOREST SERVICE
OAK GROVE RANGER STN	631405		SAN DIEGO	33 23	116 [illegible]W	2[illegible]	13	13			OAK GROVE STN USFS
OAK KNOLL R S 2	632401		SISKIYOU	41 51	123 [illegible]W	1700		7			U S FOREST SERVICE
OAKLAND MUSEUM	632404		ALAMEDA	37 48	122 [illegible]W	10	MID	MID			NATL WEATHER SERVICE
OAKVILLE 1 WNW	632401		NAPA	38 27	122 [illegible]W	[illegible]		7			MR LILLIAN DEL BONDIO
OCCIDENTAL	633001		SONOMA	38 25	122 [illegible]W	[illegible]		7			ANDREW J BLANEY
OCEANSIDE MARINA	633704		SAN DIEGO	33 12	117 [illegible]W	10	16	16			OCEANSIDE SMALL CRFT HAR DIS

SEE REFERENCE NOTES FOLLOWING STATION INDEX

STATION INDEX

STATION	INDEX NO.	DIVISION	COUNTY	LATITUDE	LONGITUDE	ELEVATION (IN FEET)	OBSERVATION TIME AND TABLES LOCAL STD TIME TEMP	PRECIP	EVAP	SPECIAL (SEE NOTES)	OBSERVER
OCOTILLO 2	6390	07	IMPERIAL	32 45	116 0W	410		7			WILLIAM ARNETT
OJAI	6399	06	VENTURA	34 27	119 14W	750	16	8			VENTURA CO FIRE DEPT
ONO	6455	02	SHASTA	40 29	122 37W	980		7			DAMON L BRAZELL
ORANGE COVE	6476	05	FRESNO	36 37	119 18W	430	10	10			ORANGE COVE CIT ASSN
ORICK PRAIRIE CREEK Pk	6498	01	HUMBOLDT	41 22	124 1W	160	17	17			CAL DIV BEACH & PARKS
ORLAND	6506	02	GLENN	39 45	122 12W	254	8	8			ORLAND UNIT WU ASSN
ORLEANS	6508	01	HUMBOLDT	41 18	123 32W	410	18	18			JACK G CLARK
OROVILLE DAM	6527	02	BUTTE	39 32	121 29W	845	8	8		C	BOARD OF WATER COMM
OXNARD	6569	06	VENTURA	34 12	119 11W	49	8	8			CITY OF OXNARD
PACIFIC HOUSE	6597	02	EL DORADO	38 45	120 30W	3440		7			FLOYD R POOLE
PACOIMA DAM FC 33 A E	6602	06	LOS ANGELES	34 20	118 24W	1500		8			THOMAS J WERNTZ-LACFCD
PAICINES OHRWALL RANCH	6610	04	SAN BENITO	36 44	121 22W	950		8			FRANK P SALANO
PALMDALE	6624	07	LOS ANGELES	34 35	118 6W	2596	17	17		C	PALMDALE IRRIG DIST
PALM DESERT	6630	07	RIVERSIDE	33 44	116 23W	195	16	16			COLLEGE OF THE DESERT
PALM SPRINGS	6635	07	RIVERSIDE	33 50	116 30W	425	16	16			PALM SPGS FIRE DEPT
PALO ALTO	6646	04	SANTA CLARA	37 27	122 8W	25	8	8			PALO ALTO FIRE STN 3
PALOMA	6650	04	MONTEREY	36 21	121 30W	1775		17			MRS LOIS A BELL
PALOMAR MT OBSERVATORY	6657	06	SAN DIEGO	33 21	116 52W	5550	7	7		C H	PALOMAR OBSERVATORY
PALOS VERDES EST FC43D	6663	06	LOS ANGELES	33 48	118 23W	216		7			SUPT OF STREETS & PARKS
PANOCHE 2 W	6675	05	SAN BENITO	36 36	120 52W	1320		18			MRS MARGARET STROHM
PARADISE	6685	02	BUTTE	39 45	121 37W	1750	8	8			PARADISE FIRE DEPT
PARKER RESERVOIR	6699	07	SAN BERDINO	34 17	114 10W	738	7	7		C	METRO WATER DISTRICT
PASADENA	6719	06	LOS ANGELES	34 9	118 9W	864	16	16			PASADENA WATER DEPT
PASKENTA RANGER STA	6726	02	TEHAMA	39 53	122 32W	755		8		C	U S FOREST SERVICE
PASO ROBLES	6730	04	SN LUIS OBPO	35 38	120 41W	700	17	17		C	CITY-PASO ROBLES WTR D
PASO ROBLES FAA AP	6742	04	SN LUIS OBPO	35 40	120 38W	800	MID	MID		H	FAA
PATTIWAY	6754	05	KERN	34 56	119 23W	3868		7		H	JOHN HUDSON
PAYNES CREEK	6761	02	TEHAMA	40 20	121 54W	1840		8			NELLIE THOMPSON
PETALUMA FIRE STN 3	6826	01	SONOMA	38 14	122 38W	27	8	8		C	PETALUMA FIRE STN 3
PINE FLAT DAM	6896	05	FRESNO	36 49	119 20W	610		7			U S CORPS OF ENGINEERS
PINNACLES NAT MONUMENT	6926	04	SAN BENITO	36 29	121 11W	1307	8	8			NATIONAL PARK SERVICE
PIRU 2 ESE	6940	06	VENTURA	34 24	118 45W	730		7			CAMULOS RANCH
PISMO BEACH	6943	04	SN LUIS OBPO	35 8	120 38W	80	7	7			POLICE DEPARTMENT
PIT RIVER P H 1	6944	02	SHASTA	41 0	121 30W	2880		16		H	PACIFIC GAS & ELECTRIC
PIT RIVER P H 5	6946	02	SHASTA	40 59	121 59W	1458		17			P G & E COMPANY
PLACERVILLE	6960	02	EL DORADO	38 44	120 48W	1890	8	8		H	P G & E COMPANY
PLACERVILLE IFG	6962	02	EL DORADO	38 44	120 44W	2755	16	16			INST FORESTRY GENETICS
POINT ARENA	7009	01	MENDOCINO	38 54	123 42W	100	8	8		C	JACK W ROOFENER
POMONA CAL POLY	7050	06	LOS ANGELES	34 4	117 49W	740	16	16			CALIF POLYTECHNIC UNIV
PORTERVILLE	7077	05	TULARE	36 4	119 1W	393	8	8			JOHN H DAYBELL
PORTOLA	7085	02	PLUMAS	39 48	120 28W	4850	17	17		C	MS PAT CHENEY
POSEY 3 E	7096	05	TULARE	35 48	118 38W	4960	SS	7			PANORAMA HTS LODGE
POTTER VALLEY P H	7109	01	MENDOCINO	39 22	123 8W	1015	16	16		C	P G & E COMPANY
POWAY VALLEY	7111	06	SAN DIEGO	32 57	117 2W	490		16			POWAY FIRE DEPT
PRIEST VALLEY	7150	04	MONTEREY	36 11	120 42W	2300	SS	SS			NELSON H PALMER
QUINCY	7195	02	PLUMAS	39 55	120 57W	3408	8	8			U S FOREST SERVICE
RAMONA FIRE DEPT	7228	06	SAN DIEGO	33 3	116 52W	1450	15	15			RAMONA FIRE DEPT
RANDSBURG	7253	07	KERN	35 22	117 39W	3570	17	8			KERN CO FIRE DEPT
RED BLUFF WSO AP R	7292	02	TEHAMA	40 9	122 15W	342	MID	MID		C HJ	NATL WEATHER SERVICE
REDDING FIRE STN 4	7300	02	SHASTA	40 33	122 23W	470	18	18			REDDING FIRE DEPT
REDLANDS	7306	06	SAN BERDINO	34 3	117 11W	1318	10	14			REDLANDS DAILY FACTS
REDWOOD CITY	7339	04	SAN MATEO	37 29	122 14W	31	17	17			CITY FIRE DEPT STA 2
REPRESA	7370	02	SACRAMENTO	38 42	121 10W	295		MID			FOLSOM STATE PRISON
RICHARDSON GROVE ST PK	7404	01	HUMBOLDT	40 2	123 47W	500	8	8			RICHARDSON GROVE ST PK

SEE REFERENCE NOTES FOLLOWING STATION INDEX

STATION INDEX

CALIFORNIA
JULY 1982

STATION	INDEX NO.	DIVISION	COUNTY	LATITUDE	LONGITUDE	ELEVATION (IN FEET)	OBSERVATION TIME AND TABLES LOCAL STD TIME TEMP	PRECIP	EVAP	SPECIAL (SEE NOTES)	OBSERVER
RICHMOND #	7414	04	CONTRA COSTA	37 56	122 21W	55	18	18			CITY OF RICHMOND
RIVERSIDE FIRE STN 3	7470	06	RIVERSIDE	33 57	117 23W	840	17	17			RIVERSIDE FIRE STA 3
RIVERSIDE CIT EXP STN	R7473	06	RIVERSIDE	33 58	117 21W	986	MID	MID		C	AGRI RESEARCH CENTER
ROUND MT P G AND E	7581	02	SHASTA	40 48	121 56W	2100		18		C	PACIFIC GAS AND ELEC CO
SACRAMENTO FAA AP	R7630	02	SACRAMENTO	38 31	121 30W	18	MID	MID		C HJ	FLIGHT SERVICE STA FAA
SACRAMENTO WSO CI	R7633	02	SACRAMENTO	38 35	121 30W	84	MID	MID		C	NATL WEATHER SERVICE
SAGEHEN CREEK	7641	03	NEVADA	39 26	120 14W	6337	17	17			UNIVERSITY OF CALIF
SAINT HELENA	7643	01	NAPA	38 30	122 28W	225	8	8			STATE DIV OF FORESTRY
SALINAS 3 E	7668	04	MONTEREY	36 40	121 36W	85	17	17			U S DEPT OF AGRI ARS
SALINAS FAA AP	7669	04	MONTEREY	36 40	121 36W	69	MID	MID		H	FAA
SALINAS DAM	7672	04	SN LUIS OBPO	35 20	120 30W	1245		8			SALINAS DAM OPERATORS
SALSIPUEDES GAGING STN	7681	06	SNTA BARBARA	34 35	120 24W	250		8			JOE CABRAL JR
SALT SPRINGS PWR HOUSE	7689	05	AMADOR	38 30	120 13W	3700	15	15			PACIFIC GAS & ELEC CO
SAN BERNARDINO CO HOSP	7723	06	SAN BERDINO	34 8	117 16W	1125	18	18			S B COUNTY HOSPITAL
SAN CLEMENTE DAM	7731	04	MONTEREY	36 26	121 42W	600		8			CALIF AMERICAN WATER CO
SANDBERG PTL FC130B	7734	06	LOS ANGELES	34 45	118 43W	4025		8			L A CO FIRE DEPT
SANDBERG WSMO //	R7735	06	LOS ANGELES	34 45	118 44W	4517	MID	MID		C HJ	NATL WEATHER SERVICE
SAN DIEGO WSO AP #	R7740	06	SAN DIEGO	32 44	117 10W	13	MID	MID		C HJ	NATL WEATHER SERVICE
SAN DIMAS FIRE WD FC95	7749	06	LOS ANGELES	34 6	117 48W	955		8			L A COUNTY FIRE DEPT
S F RICHMOND SUNSET	R7767	04	SN FRANCISCO	37 46	122 30W	32	17	MID		C	CITY SAN FRANCISCO
SAN FRANCISCO WSO AP	R7769	04	SAN MATEO	37 37	122 23W	8	MID	MID		C HJ	NATL WEATHER SERVICE
SAN FRANCISCO WSO CI #	R7772	04	SN FRANCISCO	37 47	122 25W	130	MID	MID		C J	NATL WEATHER SERVICE
SAN GABRIEL CANYON PH	7776	06	LOS ANGELES	34 9	117 54W	744		17			PASADENA WATER & POWER
SAN GABRIEL DM FC425BE	7779	06	LOS ANGELES	34 12	117 52W	1481		8		C	TONY H GEORGE
SAN GABRIEL FIRE DEPT	7785	06	LOS ANGELES	34 6	118 6W	450	16	16			CITY FIRE DEPARTMENT
SAN GREGORIO 2 E	7807	04	SAN MATEO	37 18	122 22W	275	19	19			GARY J ARATA
SAN JACINTO RANGER STN	7813	06	RIVERSIDE	33 41	116 58W	1560	17	8		C	STATE DIV OF FORESTRY
SAN JOSE	7821	04	SANTA CLARA	37 21	121 54W	67	16	16		C	CITY OF SAN JOSE
SAN LUIS DAM	7846	05	MERCED	37 3	121 4W	277	8	8		C	CAL DEPT WTR RESOURCES
SAN LUIS OBISPO POLY	7851	04	SN LUIS OBPO	35 18	120 40W	315	7	7		C	CAL STATE POLY COL
SAN PASQUAL ANIMAL PK	7874	06	SAN DIEGO	33 5	117 0W	420	16	16			SAN DIEGO WLD ANIMAL PK
SAN RAFAEL #	7880	01	MARIN	37 58	122 32W	40	16	16			INDEPENDENT JOURNAL
SANTA ANA FIRE STATION	7888	06	ORANGE	33 45	117 52W	135	16	16			SANTA ANA FIRE DEPT
SANTA BARBARA	7902	06	SNTA BARBARA	34 25	119 41W	5	8	8		C	WASTEWATER TRTMT PLANT
SANTA BARBARA FAA AP	7905	06	SNTA BARBARA	34 26	119 50W	9	MID	MID		H	FAA
SANTA CRUZ	7911	04	SANTA CRUZ	36 59	122 1W	130	8	8			RONALD A MACDONALD
SANTA MARGARITA BOOST	7933	04	SN LUIS OBPO	35 22	120 38W	1100		8		C	THOMAS M BROWN
SANTA MARIA WSO AP	R7946	06	SNTA BARBARA	34 54	120 27W	254	MID	MID		C HJ	NATL WEATHER SERVICE
SANTA MONICA PIER #	7953	06	LOS ANGELES	34 0	118 30W	15	16	16			HARBORMASTER-SANTA MON
SANTA ROSA	7965	01	SONOMA	38 27	122 42W	167	7	7			FREDERICK VAN ESCHEN
SAUGUS PWR PLT 1	8014	06	LOS ANGELES	34 35	118 27W	2105		7			L A WTR & PWR DEPT
SAWYERS BAR RANGER STN	R0250	01	SISKIYOU	41 18	123 8W	2169	8	8		C H	U S FOREST SERVICE
SCOTIA #	8049	01	HUMBOLDT	40 29	124 6W	139	8	8			PACIFIC LUMBER CO
SHASTA DAM	8152	02	SHASTA	40 43	122 25W	1075	8	8		H	U S BUREAU RECLAMATION
SHELTER COVE AVIATION	8163	01	HUMBOLDT	40 1	124 4W	415	16	16			H W YOUNG
SHINGLETOWN 2 S	8175	02	SHASTA	40 30	121 51W	3555		7			MRS GERTRUDE POLEN
SHOSHONE	8200	07	INYO	35 58	116 16W	1570		7			MARVIN E NOLT
SIERRA CITY	8270	02	SIERRA	39 34	120 38W	4100	7	7			SHIRLEY POLLARD
SIERRAVILLE R S /	8318	02	SIERRA	39 35	120 22W	4375	8	8		C H	U S FOREST SERVICE
SNOW CREEK UPPER	8317	07	RIVERSIDE	33 52	116 41W	1940		7			DESERT WATER AGENCY
SOLEDAD	8378	04	MONTEREY	36 26	121 19W	100		8		C	ALDEN N ANDERSON
SONOMA	8391	01	SONOMA	38 18	122 28W	37	17	17			CAL DEPT PARKS & REC
SONORA R S	8357	05	TUOLUMNE	37 59	120 23W	1144	8	8			STATE DIV OF FORESTRY
SO ENT YOSEMITE N P	8360	05	MARIPOSA	37 30	119 38W	6700	8	8		H	NATIONAL PARK SERVICE

SEE REFERENCE NOTES FOLLOWING STATION INDEX

STATION INDEX

STATION	INDEX NO.	DIVISION	COUNTY	LATITUDE	LONGITUDE	ELEVATION (IN FEET)	OBSERVATION TIME AND TABLES (LOCAL STD TIME) TEMP	PRECIP	EVAP	SPECIAL (SEE NOTES)	OBSERVER
SOUTH LAKE	8406	07	INYO	37 11	118 34W	9580		MID			SO CALIF EDISON CO
SPRECKELS HWY BRIDGE	8446	04	MONTEREY	36 36	121 41W	60		8			WALTER B HENNES
STANDISH-HICKEY ST PK	8490	01	MENDOCINO	39 53	123 44W	850		8			CA DEPT-PARKS & REC
STOCKTON WSO AP	8558	05	SAN JOAQUIN	37 54	121 15W	22	MID	MID		C HJ	WEATHER SERVICE OFFICE
STOCKTON FIRE STA 4	8560	05	SAN JOAQUIN	38 0	121 19W	12	8	8			STOCKTON FIRE STA 4
STONYFORD RANGER STA	8580	02	COLUSA	39 23	122 33W	1168		13			U S FOREST SERVICE
STONY GORGE RESERVOIR	8587	02	GLENN	39 35	122 32W	800	8	8		C	ORLAND WATER USERS ASSN
STRAWBERRY VALLEY	8606	02	YUBA	39 34	121 6W	3808	17	8		H	MRS LILLIAN MAGRUDER
SUN CITY	8655	06	RIVERSIDE	33 43	117 12W	1420	16	8			RIVERSIDE CO FIRE DEPT
SUSANVILLE AIRPORT	8702	03	LASSEN	40 22	120 34W	4146	8	8			WILLIAM M MURRAY II
TAHOE CITY	8758	03	PLACER	39 10	120 8W	6230	8	8	8	H	JAMES MILLER
TAHOE VALLEY FAA AP	8762	03	EL DORADO	38 54	120 0W	6254	23				FAA
TEHACHAPI	8826	05	KERN	35 8	118 27W	3975	16	8		H	KERN COUNTY FIRE DEPT
TEJON RANCHO	8839	05	KERN	35 2	118 45W	1425	17	17			TEJON RANCH COMPANY
TERMO	8873	03	LASSEN	40 52	120 27W	5300	19	19		C H	DENNIS RAY HUNKE
THERMAL FAA AP	8892	07	RIVERSIDE	33 38	116 10W	-112	MID	MID		H	FAA
THREE RVRS EDISON PH 1	8917	05	TULARE	36 28	118 52W	1140	15	15		C	SO CALIF EDISON CO
TIGER CREEK P H	8928	05	AMADOR	38 27	120 29W	2355	16	16		C	PACIFIC GAS & ELEC CO
TOPANGA PATROL STN FC6	8967	06	LOS ANGELES	34 5	118 36W	745		8			LACFCD
TORRANCE	8973	06	LOS ANGELES	33 48	118 20W	110	16	16			TORRANCE MUN AIRPORT
TRACY CARBONA	8999	05	SAN JOAQUIN	37 42	121 25W	140	7	7			BANTA CARBONA IRRI DIST
TRACY PUMPING PLANT	9001	05	ALAMEDA	37 48	121 35W	61	18	18	18		U S BUREAU RECLAMATION
TRINITY RIVER HATCH	9026	01	TRINITY	40 43	122 48W	1860	8	8	8		U S BUREAU RECLAMATION
TRONA	9035	07	SAN BERDINO	35 46	117 23W	1695	8	8			KERR MCGEE CHEM CORP
TRUCKEE RANGER STATION	9043	03	NEVADA	39 20	120 11W	5995	8	8		C	U S FOREST SERVICE
TUJUNGA	9047	06	LOS ANGELES	34 16	118 17W	1820	19	19			JAMES D PARRA
TULELAKE //R	9053	01	SISKIYOU	41 58	121 28W	4035	16	16	16	C H	TULELAKE IRRIG DIST
TURLOCK	9073	05	STANISLAUS	37 29	120 51W	115		8			CARL A PEARSON
TUSTIN IRVINE RANCH	9087	06	ORANGE	33 44	117 47W	118	7	7			THE IRVINE COMPANY
TWENTYNINE PALMS	9099	07	SAN BERDINO	34 8	116 2W	1975	16	16			JOSHUA TREE NATL MON
TWIN LAKES	9105	02	ALPINE	38 42	120 2W	8000	8	8		H	CA DEPT OF TRANS
TWITCHELL DAM	9111	06	SNTA BARBARA	34 59	120 19W	582	16	16	16		SANTA MARIA VLY WCD
UKIAH #	9122	01	MENDOCINO	39 9	123 12W	623	18	18			UKIAH FIRE DEPARTMENT
UKIAH 4 WSW	9124	01	MENDOCINO	39 8	123 16W	1900		8		H	MRS MARJORIE S DORY
U C L A #	9152	06	LOS ANGELES	34 4	118 27W	430	16	16			METEOROLOGY DEPT UCLA
UPPER LAKE 7 W	9167	02	LAKE	39 11	123 2W	1524		16			EDGAR J SCHUETTE
UPPER MATTOLE	9177	01	HUMBOLDT	40 15	124 11W	255		8			WESLEY C ROSCOE
UPR SAN LEANDRO FILTER	9185	04	ALAMEDA	37 46	122 10W	394	6	6		C	E BAY MUN UTL DIST
VACAVILLE	9200	02	SOLANO	38 22	121 57W	105	17	17			VACAVILLE FIRE STA 2
VALYERMO FIRE STN 79	9250	07	LOS ANGELES	34 27	117 52W	3600	17	17			LOS ANGELES CO F STN 79
VAN NUYS FC 15A	9260	06	LOS ANGELES	34 11	118 27W	695		16			L A DEPT WATER & POWER
VENTURA	9285	06	VENTURA	34 17	119 17W	95		8			VENTURA CO FLOOD CONT
VICTORVILLE PUMP PLANT	9325	07	SAN BERDINO	34 32	117 18W	2858	8	8		C	VICTOR CO WATER DIST
VINCENT FIRE STA FC120	9345	06	LOS ANGELES	34 29	118 8W	3135		17			L A CO FIRE DEPT
VINTON	9351	02	PLUMAS	39 49	120 11W	4950		16			FRANK DOTTA
VISALIA	9367	05	TULARE	36 20	119 18W	325	8	8			VISALIA FIRE DEPARTMENT
VISTA 2 NNE	9378	06	SAN DIEGO	33 14	117 14W	510	16	16			VISTA FIRE DEPT
VOLTA POWER HOUSE	9390	02	SHASTA	40 28	121 52W	2220		16		C	P G & E COMPANY
WALNUT PTL STA FC102C	9431	06	LOS ANGELES	34 0	117 52W	488		8			L A CO FIRE DEPT
WARM SPRINGS DAM	9440	01	SONOMA	38 43	123 0W	224	8	8	8	C	U S ARMY COE
WASCO	9452	05	KERN	35 36	119 20W	333	16	8			KERN COUNTY FIRE DEPT
WATSONVILLE WATERWORKS	9473	04	SANTA CRUZ	36 56	121 46W	95	8	8			CITY OF WATSONVILLE
WEAVERVILLE RANGER STN	9490	01	TRINITY	40 44	122 56W	2050	8	8		C	U S FOREST SERVICE
WEED FIRE DEPARTMENT	9499	01	SISKIYOU	41 26	122 23W	3590	8	8			WEED FIRE DEPARTMENT

SEE REFERENCE NOTES FOLLOWING STATION INDEX

STATION INDEX

STATION	INDEX NO.	DIVISION	COUNTY	LATITUDE	LONGITUDE	ELEVATION (IN FEET)	OBSERVATION TIME AND TABLES LOCAL STD TIME TEMP	PRECIP	EVAP	SPECIAL (SEE NOTES)	OBSERVER
WESTHAVEN	9560	05	FRESNO	36 13	119 59W	285		7			BOSTON LAND COMPANY
WEST POINT	9582	05	CALAVERAS	38 24	120 32W	2820		8			STATE DIV OF FORESTRY
WHISKEYTOWN RES	9621	02	SHASTA	40 37	122 32W	1295	8	8	8		NATIONAL PARK SERVICE
WHITTIER CTY H FC 106	9660	06	LOS ANGELES	33 58	118 2W	340		17			WHITTIER WATER D-LACFCD
WILDROSE RANGER STN	9671	07	INYO	36 16	117 11W	4100	8	8		H	NATIONAL PARK SERVICE
WILLIAMS	9677	02	COLUSA	39 9	122 3W	85	8	8			POLICE DEPARTMENT
WILLITS 1 NE	9684	01	MENDOCINO	39 25	123 20W	1350	16	16		H	CITY OF WILLITS
WILLOW CREEK 1 NW	9694	01	HUMBOLDT	40 57	123 38W	461	8	8	8		U S FOREST SERVICE
WILLOWS 6 W	9699	02	GLENN	39 31	122 18W	233	16	16			U S BUREAU RECLAMATION
WINTERS	9742	02	YOLO	38 32	121 58W	135	9	9			J NEWTON WALLACE
WOFFORD HEIGHTS	9754	05	KERN	35 43	118 27W	2730		16			GEORGE R WENZEL
WOODFORDS	9775	03	ALPINE	38 47	119 49W	5670	16	16		C H	DAVID O ZELLMER
WOODLAND 1 WNW	9781	02	YOLO	38 41	121 48W	54	9	9			U C AGR EXTEN SERV
WOODSIDE FIRE STN 1	9782	04	SAN MATEO	37 26	122 15W	380	17	17			WOODSIDE FIRE DEPT
WRIGHTS	9814	04	SANTA CLARA	37 8	121 57W	1600		17			MARVIN E WARE
YORBA LINDA	9847	06	ORANGE	33 53	117 49W	350	18	18			KENNETH C FOSTER
YOSEMITE PARK HEADQTR	9855	05	MARIPOSA	37 45	119 35W	3966	7	7		C H	NATIONAL PARK SERVICE
YREKA	9866	01	SISKIYOU	41 43	122 38W	2625	8	8		H	CA DIV OF FORESTRY

SEE REFERENCE NOTES FOLLOWING STATION INDEX

* * * * N O T I C E * * *

- FOR THOSE STATES HAVING SEASONAL SNOWFALL TABLES -

Because of a change in data processing procedures in January 1982, data for July through December 1981 contains an inconsistency. A - (dash) in the total monthly snowfall column may indicate a Trace (T) amount. Consult the appropriate monthly Climatological Data publication for the correct data. When a Trace amount is the correct entry, and no other dashes appear for the entire season, ignore the M in the total seasonal snowfall amount.

REFERENCE NOTES

DEFINITIONS

MONTHLY DEGREE DAY TOTALS: One heating (cooling) degree day is accumulated for each degree that the daily mean temperature is below (above) 65 deg. F

WIND: (As shown in "Evaporation and Wind" table) The total wind movement in miles over the evaporation pan as determined by an anemometer recorder located 6-8 inches above the pan.

NORMALS: The average value of the meteorological element over the time period - 1941-1970. The normals for National Weather Service localities have been adjusted so as to be representative for the current observation site.

DIVISIONS: Areas within a state of similar climatological characteristics.

STATION NAMES: Name of the city, town or locality. Figures and letters following the station names indicate the distance in miles and direction from the post office or town community center.

LETTERS AND SYMBOLS USED IN THE DATA TABLES

- No record. Data not recorded, determined unreliable by quality control checks, or not received in time for publication. No record in the "Monthly Summarized Data" table and the "Daily Temperature" table is indicated by no entry.
  Blank entries in the "Daily Precipitation" and "Snowfall and Snow on Ground" tables indicate zero precipitation.
+ Precipitation or temperature extremes occurred on one or more previous dates during the month.
* Gage not read. Precipitation is included in the amount following the asterisks. Time distribution not known. An * preceding the monthly total indicates precipitation amount is being carried forward to next months total, and may include amounts from the previous month(s).
V Includes total for previous month(s). (See * above)
// Gage equipped with a windshield.
A Amount of precipitation is the total of observer's entries for the current month. It may include precipitation that occurred during the previous month. Refer to earlier bulletin to determine date of last reading (HAWAII stations)
B Adjusted monthly value. (estimated)
M Insufficient or partial data. M is appended to average and/or total values computed with 1-9 daily values missing. (1-7 missing values for Wind and Evaporation). M appears alone if 10 or more daily values are missing, (8 or more for Wind and Evaporation).
R Amounts from recording gage.
T Trace. An amount too small to measure.

LETTERS AND SYMBOLS USED IN THE STATION INDEX TABLE

AR Observation made "after rain" has occurred.
C Station is equipped with recording rain gage (R) but values in this bulletin are from a non-recording gage unless indicated by an R.
G Observations appear in "Soil Temperatures" table.
J Station also published as a Local Climatological Data publication.
H Observations appear in "Snowfall and Snow on Ground" table.
MID Observation time is midnight.
S Station equipped with storage gage. Precipitation measurements made at irregular intervals are published in the annual issue of this bulletin. Data prior to 1977 are published in the "Storage Gage Precipitation" which was discontinued with the 1976 issue.
SR Observation time near sunrise.
SS Observation time near sunset.
VAR Observation time varies.
MO Gage read once monthly, usually the last day.
OC Gage readings vary from a few weeks to several months.
WI Gage read weekly or irregularly.
WM Gage read weekly and last day of month.
Thermometers located in a rooftop shelter.
$3 Maximum and minimum temperatures are the highest and lowest readings for the calendar day taken from hourly observations.

Additional Information regarding the climate of this state may be obtained by writing to the National Climatic Center, Federal Building, Asheville, N. C. 28801, or to any Weather Service Office near you. Additional precipitation data are contained in the "Hourly Precipitation Data" bulletin for each state, except Alaska.

Seasonal Tables: Monthly and seasonal snowfall and heating degree days for the 12 months ending with the June data will be carried in the July issue of this bulletin. Cooling degree days for the calendar year will be published in the "Climatological Data Annual Summary".

Information concerning the history of changes in locations, exposure, etc. of substations through 1955 is available in the "Substation History" publication. Subsequent historical information is kept on file at the National Climatic Center. Similiar information for regular National Weather Service Offices may be obtained from the "Local Climatological Data" annual publication.

SUBSCRIPTION, PRICE AND ORDERING INFORMATION AVAILABLE THRU:
THE NATIONAL CLIMATIC CENTER, FEDERAL BUILDING, ASHEVILLE N.C. 28801
ATTN: PUBLICATIONS

USCOMM-NOAA-ASHEVILLE, N.C. JULY 1982-2500

CALIFORNIA
PLATE 1
120TH MERIDIAN TIME ZONE
NORTH
SACRAMENTO
NORTH EAST
INTERIOR BASINS
COAST
DRAINAGE
DRAINAGE
SAN
JOAQUIN
SOUTHEAST
DESERT BASINS
CENTRAL COAST
DRAINAGE
DRAINAGE
SEE
SAN FRANCISCO AREA MAP 1
STATION LEGEND
Precipitation and Temperature
Precipitation Temperature and Evaporation
Type of gage
Non-recording
Recording
Both types
Double circle combinations indicate the availability of more detailed meteorological data
ALBERS EQUAL AREA PROJECTION
STANDARD PARALLELS AT 29 1/2° AND 45 1/2°
NORTH COAST
DRAINAGE
CENTRAL COAST
DRAINAGE
STATUTE MILES
SAN FRANCISCO AREA

CALIFORNIA
PLATE 2
120TH MERIDIAN TIME ZONE
SOUTHEAST
DESERT
BASINS
CENTRAL
COAST
DRAINAGE
SAN
JOAQUIN
DRAINAGE
SOUTH
COAST
DRAINAGE
COAST
DRAINAGE
Searchlight
Randsburg
Taft
Lost Hills
Angiola
Exeter Pauver Rch
Bryson
STATION LEGEND
Precipitation, Temperature and Evaporation
STANDARD PARALLELS AT 29½° AND 45½°
LOS ANGELES AREA
STATUTE MILES

DEPARTMENT OF COMMERCE
NATIONAL OCEANIC AND ATMOSPHERIC ADMINISTRATION
ENVIRONMENTAL DATA AND INFORMATION SERVICE
NATIONAL CLIMATIC CENTER
FEDERAL BUILDING
ASHEVILLE, N.C. 28801

POSTAGE AND FEES PAID
U.S. DEPARTMENT OF COMMERCE

COM 210

THIRD CLASS
BULK RATE